

ORDINANCE 17,514

AN ORDINANCE REZONING CERTAIN PROPERTY FROM THE PRESENT (UPON ANNEXATION) CLASS R-3 (SINGLE FAMILY RESIDENTIAL) TO A CLASS C-1 (GENERAL COMMERCIAL) DISTRICT FOR THE PROPERTY IDENTIFIED AS PART OF PARCEL IDENTIFICATION NO. 08-35-100-033 WITH AN ADDRESS OF W GRANGE HALL RD, PEORIA, ILLINOIS.

WHEREAS, the property herein described is now zoned (upon annexation) Class R-3 (Single Family Residential) District, and;

WHEREAS, said petition was directed to the Planning & Zoning Commission as directed by Section 2.8 of Appendix A, the Unified Development Code of the City of Peoria, and

WHEREAS said Planning & Zoning Commission held a public hearing on July 6, 2017, pursuant to a notice of the time and place thereof in a newspaper of general circulation in the City of Peoria, not less than fifteen (15) days nor more than thirty (30) days prior to said hearing as required by law; and no written protest was made by the owners of twenty percent (20%) of the frontage immediately adjoining or across from the frontage proposed to be altered; and

WHEREAS, said Planning & Zoning Commission has submitted its report of said hearing and the City Council finds that to permit such rezoning will not adversely affect the character of the neighborhood, and will not unduly burden the public utility facilities in the neighborhood;

NOW, THEREFORE, BE IT ORDAINED BY THE CITY COUNCIL OF THE CITY OF PEORIA, ILLINOIS, AS FOLLOWS:

Section 1. That Appendix A, the Unified Development Code of the City of Peoria, and the District Map made a part of said Code are hereby amended by changing the classification of the following described property to Class C-1 (General Commercial) District instead of Class R-3 (Single Family Residential) District:

Legal Description:

PART OF THE NORTHWEST QUARTER OF SECTION 35, TOWNSHIP 10 NORTH, RANGE 7 EAST OF THE FOURTH PRINCIPAL MERIDIAN, PEORIA COUNTY, ILLINOIS; MORE PARTICULARLY DESCRIBED AS FOLLOWS:

COMMENCING AT THE SOUTHWEST CORNER OF SAID NORTHWEST QUARTER OF SECTION 35, THENCE NORTH 00 DEGREES 11 MINUTES 24 SECONDS EAST, (BEARINGS ARE FOR DESCRIPTION PURPOSES ONLY) ALONG THE WEST LINE OF SAID NORTHWEST QUARTER, A DISTANCE OF 778.47 FEET; THENCE SOUTH 89 DEGREES 47 MINUTES 24 SECONDS EAST, A DISTANCE OF 70.00 FEET, TO THE EAST RIGHT OF WAY LINE OF ORANGE PRAIRIE ROAD AND THE POINT OF BEGINNING OF THE TRACT TO BE DESCRIBED:

FROM THE POINT OF BEGINNING; (THE FOLLOWING 3 COURSES ARE ALONG SAID EAST RIGHT OF WAY LINE) THENCE NORTH 00 DEGREES 11 MINUTES 24 SECONDS EAST, A DISTANCE OF 76.51 FEET; THENCE SOUTH 89 DEGREES 47 MINUTES 22 SECONDS EAST, A DISTANCE OF 5.00 FEET; THENCE NORTH 00 DEGREES 11 MINUTES 24 SECONDS EAST, A

DISTANCE OF 276.02 FEET; THENCE SOUTH 89 DEGREES 46 MINUTES 23 SECONDS EAST, A DISTANCE OF 615.00 FEET; THENCE SOUTH 00 DEGREES 11 MINUTES 24 SECONDS WEST, A DISTANCE OF 352.35 FEET; THENCE NORTH 89 DEGREES 47 MINUTES 24 SECONDS WEST, A DISTANCE OF 620.00 FEET, TO THE POINT OF BEGINNING, CONTAINING 4.985 ACRES, MORE OR LESS, SUBJECT TO ANY EASEMENTS, RESTRICTIONS AND RIGHT OF WAY OF RECORD.


PART OF PIN: 08-35-100-033

Section 2. All provisions of Appendix A, the Unified Development Code of the City of Peoria, and the District Map made a part of said Ordinance shall extend to said above-described premises as herein reclassified and rezoned.

Section 3. This Ordinance shall be in full force and effect from and after its passage and approval according to law.



PASSED BY THE CITY COUNCIL OF THE CITY OF PEORIA, ILLINOIS THIS 24th DAY OF October, 2017.

APPROVED:




Mayor

ATTEST:

City Clerk

EXAMINED AND APPROVED:



Corporation Counsel