



SUBMITTED BY:

Rutherford Enterprises
CONTRACTOR'S NAME

3821 N. Millbrook
CONTRACTOR'S ADDRESS

Peoria, IL 61615
CITY, STATE, ZIP

STATE OF ILLINOIS
CITY OF PEORIA
COUNTY OF PEORIA

SPECIFICATIONS, PLANS, MATERIAL
QUANTITIES AND CONTRACT PROPOSAL

FOR

VACANT LOT MOWING – Route(s) #1

TO BE CONSTRUCTED UNDER THE PROVISIONS OF
THE CITY OF PEORIA

RFP Responses Due: Thursday, March 4, 2021 at 10:00 AM
AWARDED by CITY COUNCIL: March 23, 2021 Item #21-084



Sie Maroon, Superintendent of Operations

CITY OF PEORIA
NOTICE OF REQUEST FOR PROPOSALS:

VACANT LOT MOWING

Multiple Locations

PEORIA, ILLINOIS

STATEMENTS DUE: 10:00 AM Thursday, March 4, 2021

The City of Peoria is requesting Proposals from lawn care professionals to mow and maintain the City- and County Trustee-owned vacant lots in the City of Peoria. The Peoria Public Works Department will accept sealed Proposals submitted to the Deputy Director of Operations, 3505 North Dries Lane, Peoria, Illinois, 61604 until 10:00 a.m. Thursday, March 4, 2021 for establishing a contract with a qualified team.

A Pre-Bid meeting will be held on Friday, February 19, 2021 at 10:00 AM at Peoria City Hall, 419 Fulton Street, Room #400, Peoria, IL 61602.

Time is of the essence and any Proposals received after the announced time and date for submittal, whether by mail or otherwise, will be rejected. Teams are responsible for ensuring that the PW/Operations Administrative Assistant receives their Proposals before the deadline indicated. Proposals received after the announced time and date of receipt, by mail or otherwise, will be returned unopened. Teams should submit five (5) hard copies of a sealed Proposal.

1.0 INSTRUCTIONS TO PROPOSERS

1.1 ACCEPTANCE OF PROPOSALS

The right is reserved, as the interest of the City may require, to reject any or all Proposals and to waive any non-material informality or irregularity in the responses received. All such responses will be in English. The City will select a Proposer as described below, or reject all Proposals, within sixty (60) calendar days from the date the responses are opened.

1.2 ADDITIONAL COPIES OF RFP

Additional copies of the RFP are available on the City's website: www.peoriagov.org

1.3 RFP ENVELOPE IDENTIFICATION

Proposers shall submit their response in a sealed envelope which shall be clearly labeled with the organization/individual name and address. Proposers should also indicate "VACANT LOTS, CITY OF PEORIA. Request #06-21" in the LOWER LEFT HAND CORNER OF THEIR ENVELOPE.

1.4 MAILING OF PROPOSALS

One (1) original and four (4) copies of all responses are to be mailed or delivered to the City of Peoria Public Works Department, Attention: Deputy Director of Operations, 3505 N Dries Lane, Peoria, Illinois, 61604. Proposals will not be accepted by FAX, e-mail, internet, telephone or telegraphic means.

1.5 CLOSING TIME

The Proposal closing time will be based upon Central Standard Time or Central Daylight Time, whichever is in effect on the date the proposal is due.

1.6 WITHDRAWAL OF PROPOSALS

Proposers may withdraw their Proposals at any time prior to the RFP closing time by telephone, fax or written request. A telephone request must be confirmed in writing within 24 hours of the call and prior to closing time. No Proposer shall withdraw his/her Response for a period of sixty (60) calendar days after the RFP opening date. Negligence on the part of the Proposer in preparing a Response confers no right of withdrawal or modification of a Proposal after it has been opened. No response will be opened which has been received after the closing time specified in the RFP document and will be returned unopened to the Proposer.

1.7 ALTERNATE RESPONSES

The RFP describes the service and level of experience/expertise, which the City deems necessary to meet the performance requirements of the City. Proposers desiring to submit a response on items which deviate from these specifications, but which they believe to be equivalent, are requested to submit alternate responses. However, ALTERNATE TENDERS MUST BE CLEARLY INDICATED AS SUCH AND DEVIATIONS FROM THE APPLICABLE SPECIFICATIONS PLAINLY NOTED. The response must be accompanied by complete specifications of the items offered.

1.8 AWARD

An award will be made to the lowest qualified (responsive and responsible) Proposal that complies with the terms and conditions of the specifications provided that it is in the best interest of the City to accept the Proposal. Awards will be made on a per item basis unless otherwise stated. The quality of the articles to be supplied, their conformity with specifications, their suitability to the requirements of the City, past performance (if applicable) and the delivery terms will all be taken into consideration in making the award.

1.9 COSTS

Unit costs must be clearly identified for each route requested by the RFP document or otherwise submitted by the Proposer. All costs shall be stated in U.S. dollars. In case of mistake in extension of cost, unit cost shall govern. All costing must be typewritten or written in ink. No erasures are permitted. Mistakes must be crossed out and corrections typewritten or written in ink adjacent thereto and initialed in ink by the party signing the Proposal or his/her/its authorized representative.

1.10 SIGNATURES

Each Proposal must be signed by the Proposer with his/her usual signature. Proposals by partnerships must be signed with the partnership name by one of the members of the partnership, or by an authorized representative, followed by the signature and title of the person signing. Proposals by corporations must be signed with the name of the corporation, followed by the signature and title of person authorized to bind it on the matter. All signatures must be in ink.

By signing and submitting the response to this document, the Proposer/Vendor/Contractor/Consultant is certifying he/she/it has not been barred from bidding by Federal, State or Local governments nor has been suspended or debarred from receiving federal funding.

1.11 INVESTIGATION

Proposer shall make all investigations necessary to thoroughly inform himself/herself/itself regarding the supplies and/or service to be furnished in accordance with the RFP. No plea of ignorance by the Proposer, of conditions that exist or that may hereafter exist as a result of failure or omission on the part of the Proposer to make the necessary examinations and investigations, will be accepted as a basis for varying the requirements of the City or the compensation to the Proposer.

1.12 SAMPLES

Samples of items, when required, must be submitted within the time specified, at no expense to the City; and if not destroyed in testing, will be returned at the Respondent’s request and expense. Samples which are not requested for return within thirty (30) days will become City property.

1.13 RESPONSES

A response is requested of all Proposers on all routes on the pricing sheet, even if it is a “no response” for routes for which the Proposer does not want to be considered.

1.14 PROPOSAL PROCESS

This process does not obligate the City to award a contract, or pay any cost incurred by Proposers/Contractors/Vendors responding to this RFP. The City reserves the right to accept or reject any or all responses. All information submitted in response to this request will become City property.

Please be aware that it is the City's policy to not compensate a Proposer for any time or expenses incurred during the selection and negotiation processes.

1.15 EEO

To be awarded a contract, all Proposers/Vendors/Contractors to the City of Peoria must be registered in the City of Peoria’s Contract Compliance Program and have a current EEO Certification number. This program is unrelated to any State or Federal program.

The number is secured by completing and submitting, under notary seal, an Employer report form CC-1 (with required sexual harassment policy attached) to the City’s Equal Opportunity Office. Please note that the Certificate of Compliance is valid for one year and must be renewed annually. The form may be downloaded from the City’s website (www.peoriagov.org). Click on Department Focus, Equal Opportunity Office, Forms, then select “Employer Report” or “Renewal.” The forms can also be obtained by writing or calling:

City of Peoria
Equal Opportunity Office
419 Fulton Street
Peoria, IL 61602
(309) 494-8530 Voice
(309) 494-8532 TTY

In accordance with Chapter 17 of the Peoria Municipal Code, a fifty-dollar (\$50.00) processing fee will be charged with each original submission of the Employer Report Form CC-1 that results in an approved Certificate as well as the Annual Renewal Application. The only exception to payment of the processing fee is neighborhood associations.

Although all Proposers/Suppliers/Contractor/Vendors are encouraged to obtain Equal Employment Opportunity Certification, vendors do not need an Equal Opportunity Certification to respond to a submittal. The EEO Certification Number is only required prior to the award of the contract.

EEO CERTIFICATION* (Check one):

 We are presently applying for the EEO Certification. Employer Report Form (Form CC-1) is completed and enclosed.

_____ Presently, we have the Employer Report Form (Form CC-1) on file with the City of Peoria, Office of Equal Opportunity and have a current Certificate of Compliance Number.

Certificate of Compliance Number: _____

**Please note there is a \$50.00 processing fee for both new and renewal certification requests.*

1.16 GOOD FAITH EFFORT REQUIREMENTS (projects exceeding \$50,000)

➤ **Minority/Women Business Enterprise (M/WBE) Utilization**

Bidders must demonstrate that they made good faith efforts to meet participation goals. Documentation supportive of their good faith efforts to utilize M/WBEs must be submitted at the time of bid. For details on what records are required, see **M/WBE Participation Requirements for Good-Faith Efforts, Section III.**

➤ **Compliance Reporting Minority/Female Worker Utilization**

The Proposer/Vendor/Contractor and its subcontractors must provide to the City of Peoria documentation on their good faith efforts to comply with the workforce participation goals. This would include, but not be limited to, weekly certified payroll reports. All information will be provided through ePrismSoft, an electronic web-based compliance tracking software. Access to ePrismSoft has been furnished by the City of Peoria. To activate access, the Proposer/Vendor/Contractor and subcontractors must register at www.eprismsoft.com. Use the help page, which is accessible before logging in, to get started. If needed, contact the Contract Supervisor for help.

1.17 PREVAILING WAGES

Work under this contract is not subject to the provisions of The Prevailing Wage Act, 820 ILCS 130/0.01.

2.0 CONTRACT TERMS

2.1 TAXES

The City is exempt, by law, from paying State and City Retailers Occupation Tax, State Service Occupation Tax, State Use Tax and Federal Excise Tax. The City will execute tax exemption certificates whenever required. The unit prices should be exclusive of all taxes. In the event the unit price includes taxes, the Proposer must show the amount of tax included in the unit price.

2.2 CITY'S AGENT

The City of Peoria's Public Works Deputy Director of Operations or his/her designee shall represent and act for the City in all matters pertaining to the RFP and contracts in conjunction thereto.

2.3 PATENTS

The successful Proposer agrees to protect, defend and save the City harmless against any demand for payment for the use of any patented material process, article or device that may enter into the manufacture, construction or form a part of the work covered by the contract.

2.4 HUMAN RIGHTS ACT

The contract will be subject to and governed by the rules and regulations of the Illinois Human Rights Act 775ILCS5/1-101 et seq. and as amended and the provision of Chapter 775 of the Illinois Compiled Statutes 5/2-105 on Sexual Harassment policies.

2.5 NON-COLLUSION

With the executing of this RFP, the Proposer is certifying to non-collusion in the preparation and submittal. The response must be properly executed by the Proposer or the response will not be considered for selection.

2.6 DEFAULT

In case of default by the Contractor, the City will procure the articles or services from other sources and hold the Contractor responsible for any excess cost incurred.

2.7 CANCELLATION

The City reserves the right to cancel the whole or any part of the contract if the Contractor fails to perform any of the provisions in the contract or fails to make delivery within the time stated. The cancellation notice will be written and delivered by Certified Mail to Contractor's address on record. In the event the contract is canceled, the Vendor may be declared an irresponsible Vendor by the City Manager and, as a result, may be disqualified from doing business with the City for the period of one year in accordance with City Ordinance Section 10-102. The Contractor will not be liable to perform if situations arise by reason of strikes, acts of God or the public enemy, acts of the City, fires or floods.

2.8 PRICES SPECIFIED

The successful Vendor agrees to furnish the material or services according to the City's plans, specifications and conditions and at prices specified herein.

2.9 DELINQUENT PAYMENT

By the signing of this RFP, the Proposer is certifying that the company is not delinquent in the payment of any indebtedness, tax, fee, liens or fines owed or accruing to the City of Peoria or in the payment of any tax administered by the Illinois Department of Revenue, and is in compliance with the terms and conditions of Section 10-109 of the Peoria City Code; and Chapter 65 of the Illinois Compiled Statutes, Section 5/11-42.1-1.

2.10 PERMITS AND LICENSES

The successful Proposer shall obtain, at his/her/its own expense, all permits and licenses which may be required to complete the contract.

2.11 INSURANCE

The successful Proposer shall obtain, at his/her/its own expense, all necessary and current insurance with regard to its fiduciary responsibility to the City of Peoria. Said Proposer shall indemnify and hold harmless the City of Peoria, its officials, officers, directors, employees, heirs and assigns from any and all actions, claims, demands or suits at law or equity for damages, costs, loss or other injury as a result of the contract.

The City does not assume any liability for acts or omissions of Contractor and such liability rests solely with Contractor.

Contractor's Insurance – The Contractor and all subcontractors shall secure and maintain such insurance policies as will protect the Contractor or subcontractors from claims for bodily injuries, death or property damage which may arise from operations under this Contract whether such operations be by Contractor or anyone employed by Contractor directly or indirectly. The following insurance policies are required:

- Statutory Worker's Compensation
- Comprehensive General Liability
 - Combined Single Limit \$1,000,000.00
 - Property Damage \$1,000,000.00
- Automobile Public Liability and Property Damage
 - Combined Single Limit \$1,000,000.00
 - Property Damage \$1,000,000.00

Insurance Inclusions – The Comprehensive General Liability insurance shall include independent Contractors' protective liability, products and completed operations broad form property damage coverage. The completed operations and products liability shall be maintained for two (2) years after final payment.

Contractual Liability – The insurance required above shall include contractual liability insurance coverage for the Contractor's obligations under the section below entitled, "Hold Harmless and Indemnification Agreement."

Certificates of Insurance – Certificates of Insurance acceptable to the City indicating insurance required by the Contract is in force shall be filed with the City prior to contract approval by the City. These certificates shall contain a provision that coverage afforded under the policies will not be canceled until at least thirty (30) days prior written notice has been given to the City.

2.12 PRECEDENCE

Where special conditions are written in the specifications, these conditions shall take precedence over any conditions listed under the "Instructions to Proposers."

2.13 GOVERNING

This contract will be governed by the laws of the State of Illinois. The Proposer/Contractor/Vendor agrees that Chapter 10 of the Code of the City of Peoria is hereby incorporated by reference, as if set out verbatim.

2.14 AFFIRMATIVE ACTION REQUIREMENTS

The Proposer/Contractor/Vendor will not discriminate against any employee or applicant for employment because of race, color, religion, sex, sexual harassment, ancestry, national origin, place of birth, age or a physical or mental handicap which would not interfere with the efficient performance of the job in question. The Proposer/Contractor/Vendor will take affirmative action to comply with the provision of this division and will require any subcontractor to submit to the City written commitment to comply with this division. The Proposer/Contractor/Vendor will distribute copies of this commitment to all persons who participate in recruitment, screening, referral and selection of job applicants, prospective job applicants, member or prospective subcontractors.

The Contractor/Vendor agrees that the provision of Division 4 of Article III of Chapter 17 of the Code of the City of Peoria is hereby incorporated by reference, as if set out verbatim.

2.15 EMPLOYEE EMPLOYMENT RESTRICTIONS

The Contractor (hereinafter referred to as "SERVICE PROVIDER") agrees, as a condition of accepting this contract with the City of Peoria, that, for a period of one (1) year following completion of this contract, it shall be prohibited from hiring, directly or indirectly, any City employee or official who was involved, directly or indirectly in: [1] the selection and/or recommendation to select the SERVICE PROVIDER for performance of this contract; [2] coordinating the efforts of the SERVICE PROVIDER in the consummation or completion of this contract; or [3] monitoring or determining the performance of the SERVICE PROVIDER. The SERVICE PROVIDER further acknowledges and agrees that, upon the City's determination that a violation of this provision has occurred, the penalty imposed, at the sole discretion of the City, may include one or more of the following: [1] cancellation of any other contract(s) between the City of Peoria and the SERVICE PROVIDER; [2] disqualification of the SERVICE PROVIDER from bidding or being awarded future contracts with the City of Peoria for a period of two (2) years; and/or [3] payment of liquidated damages to the City of Peoria in the amount of TWENTY-FIVE THOUSAND DOLLARS (\$25,000.00) USD.

This does not apply to any City Employee involved in the 2011-12 reduction in force; nor does it apply to parties taking the Early Retirement Incentive offered by the City from November 1, 2011 through November 1, 2012.

2.16 CONTRACT TERMS AND CONTRACT

All of the contract terms shall be incorporated by reference into any written contract.

3.0 PROJECT DESCRIPTION

The City of Peoria is committed to maintaining the vacant lots to the City of Peoria requirements. The City understands that it is essential that the vacant lots are mowed and trimmed to maintain the beauty of the neighborhood. The City of Peoria is responsible for lawn mowing and maintaining over 1,000 locations. City staff is looking for Contractors to provide these services.

Contractor shall provide all labor, tools, and equipment to mow, trim, and remove litter and planting at select facilities, boulevards and right-of-ways within a designated route as assigned by the City of Peoria.

4.0 ROUTES

The City is requesting proposals on thirteen (13) mowing routes. [Maps and/or Lists for route information will be available at or following the Pre-Bid meeting.] The selected Contractor(s) will be required to mow and maintain all of the vacant lots in their selected route. Each route must be mowed, trimmed and landscaped to the requirements set forth in this document and as discussed with the selected Contractors, not to exceed fifteen (15) mows unless otherwise specified by the Contract Supervisor.

The City reserves the right to add or remove locations from the routes at any time during the duration of the Contract at its discretion. Any additional vacant lots will be mowed and trimmed at the route cost submitted with this Proposal.

Proposers may choose to bid on only one route or several routes. The City reserves the right to limit the number of routes awarded, based on the capacity of the Contractors.

5.0 GENERAL SCOPE OF SERVICES

The scope of services sought by the City of Peoria shall include the provision for all required labor, tools, materials, equipment, and expertise related to lawn mowing and trimming on publicly-owned properties.

The following should be included in the scope of services:

1. Vacant lots shall be mowed at regular intervals. All vegetation (grass and weeds, etc.) will be mowed when it is between a minimum of six (6") inches and a maximum of (8") inches tall.
2. All vegetation will be cut to a height of less than six (6") inches and shall be neat in appearance.
3. Vegetation shall not exceed eight (8") inches in height at any time.
4. **Trimming is required around utility poles, fence lines (at least two feet on both sides), trees, sidewalks, signs, shrubs, ground cover growth, flower beds, hydrants and all other obstructions that cannot be cut with mowers must be trimmed with hand-held equipment.**
5. Trimming must be completed during every mowing cycle to ensure a neat appearance of the lawn.
6. Strips of vegetation left between cuts and areas mashed down by equipment tires and left unmown will not be acceptable and will require re-mowing at no additional charge. When mowing along one side of a sidewalk, the Contractor must mow a 12"-wide strip on the opposite side of the sidewalk.
7. Grass clippings must be blown into the yard; **GRASS CLIPPINGS ARE NOT TO BE BLOWN INTO THE STREET OR ONTO THE SIDEWALK. [City Code 1957, § 36-23 Sec. 26-25]**
8. Sweeping of sidewalk, streets and other areas affected by the cutting is required.
9. All debris, sticks and litter (garbage) must be removed from the property before mowing. Litter pickup and removal prior to mowing is included in the unit price of mowing of each parcel at no additional charge. If litter is mowed over, the Contractor shall be responsible for cleaning up the mowed litter.
10. All tree limbs that are three (3") inches in diameter or smaller will be removed before mowing and disposed of properly.
11. If tree limbs are larger than three (3") inches in diameter, the Contractor will notify the Contract Supervisor to have the limbs removed via email.
12. All scrub trees less than three (3") inches in diameter will be cut and removed.
13. All work on a vacant lot must be completed before the Contractor proceeds to the next job on the route. This includes, but is not limited to, litter cleanup and trimming.
14. **ANIMAL CARCASSES WEIGHING LESS THAN 50 POUNDS (<50 lbs.) ARE INCLUDED AS LITTER.**
15. Immediately notify the City's Contract Supervisor of any animal carcasses weighing more than 50 pounds (>50 lbs.).
16. If there has been illegal dumping of furniture, appliances, electronics, building materials, brush or abandoned tires on a lot, the Contractor shall immediately notify the City's Contract Supervisor.
17. If a Contractor observes damage, hazards or unsafe conditions on the property, the Contractor shall report it to the City's Contract Supervisor immediately.
18. Many of the parcels have an irregular shape. The dimensions listed are approximate and not exact.
19. The City will not be responsible for any damages or repairs to equipment caused in the performance of the contract.
20. The Contractor shall not cause any damage to a property, personal property or adjoining properties, and will be responsible for repairs or replacement of any damage.

21. If the Contractor knowingly does damage to a property, personal property or adjoining properties, they shall report it to the City's Contract Supervisor immediately.
22. The Contractor will not be paid for vacant lots mowed by others.
23. The City reserves the right to add or eliminate vacant lots. Any additional vacant lots will be mowed at the same contract unit price.
24. After notification by the Contract Supervisor that a facility, boulevard and/or right-of-way has not been mowed under the terms of the scope of services, the Contractor will have two (2) business days to correct the issues or parcels will be re-assigned to another Contractor. Contractor must immediately notify the Contract Supervisor they have been corrected via email with a photo. If Contractor has two (2) incidents of not mowing per contract terms within the current contract, the City retains the right to immediately terminate Contractor/Vendor for 365 days.
25. Failure to comply with the expectations of this contract can lead to the contract being revoked.

6.0 COMMUNICATION

Preferred method of contacting the Contract Supervisor is via email at sdjohnson@peoriagov.org or voicemail (309/494-8866). Please reserve calling the Contract Supervisor's cell phone for emergencies only. (309/417-6730). His hours are Monday through Friday 6:30a.m. to 3:30p.m.

7.0 CONTRACT PRICE

Contractor will be paid a flat rate per facility, boulevard and right-of-way for mowing and trimming performed.

No payment of invoices shall be made until any damage to property, private property or adjoining properties has been corrected.

8.0 CONTRACT DURATION

It is anticipated that, once Contractors are selected, the mowing contract will start in mid- or late April and could continue through December 31, 2021, weather permitting. Specific timelines will be mutually agreed upon between the selected team and the City of Peoria.

9.0 MOWING SEQUENCE

Prior to commencing work, the Contractor shall submit to the Contract Supervisor an approximate mowing sequence for his/her respective route(s).

Contractor must use all reasonable efforts to complete the mowing cycle within seven (7) days of beginning a cycle. Contract Supervisor must be notified if a mowing cycle cannot be completed within the seven (7) days. Failure to notify the Contract Supervisor of a delay in completing a mowing cycle within seven (7) days will result in the remaining properties in cycle being assigned to another Contractor/Vendor.

10.0 EQUIPMENT REQUIRED

Contractor will be required to provide all necessary equipment for performing this work (truck, commercial riding mower, rotary mower, trimmers and edgers, digital camera and all necessary hand tools to satisfactorily perform the work). All Contractor equipment will be equipped with proper safety and noise limiting devices and will be maintained in a safe operating condition at all times according to OSHA standards. Only trained operators will be permitted to operate equipment. Failure of equipment to perform properly and causing delay of the required work within the specified time will not alleviate the demand of meeting the requirements of this contract.

Safety Precautions: The Contractor/Vendor is responsible for instructing his/her employees or subcontractors on accident prevention and safety. Particular emphasis will be placed on the operation of equipment near populated and congested buildings.

Contractor shall provide protective safety gear including, but not limited to, eye, foot, hearing and other protection as necessary. Employees/subcontractors are required to use protective gear as required by their employer. Rotary mowers, trimmers and other hazardous equipment shall not be operated without proper safety guards. All equipment is subject to safety inspections and must meet criteria set forth by the City of Peoria's safety officers.

The City will inspect the proposer's equipment before making an award to make sure of availability and quality and to evaluate the Contractors' capabilities. The Contractor will provide the Public Works Department a business telephone number which will be answered between 6:30 A.M. and 3:30 P.M., Monday through Friday, and will be in ready contact, or know the whereabouts of the Contractor and a telephone number and/or pager which will provide evening and weekend access to the Contractor.

11.0 DEBRIS REMOVAL

The Contractor will be required to remove minor debris on each parcel. This includes trash, sticks, limbs, etc., as defined in the Scope of Services section. If litter is mowed, the Contractor is responsible for cleanup of the mowed litter within 12 hours after being notified. If there has been illegal dumping of immediately notify the Contract Supervisor to have the property cleaned.

12.0 DISPOSAL OF MATERIALS

The Contractor will dispose of the litter from assigned publicly-owned properties at an authorized EPA-approved landfill or by other approved methods (i.e. dumpsters). The Contractor will pay for all dumping fees. The Contractor may not use City of Peoria facilities for disposal. Tires will be disposed of in accordance with IEPA-approved methods. Verification of proper disposal will be required.

13.0 ADDITIONAL WORK

Occasionally the City may request the Contractor to complete additional work. This work will be authorized by a City-issued WORK ORDER. The Contractor will not complete any extra work without an approved WORK ORDER.

14.0 BILLING

The billing shall be for actual work performed to date. Billing should include documentation of the date, address where the mowing and trimming were performed, and a description of any incidental work that was performed, as well as any other information requested by the City, including sequential invoice numbers. Invoices shall also include information on debris removal including the location (description or address), a description of the debris removed, the date it was removed and photos. The invoice and documentation shall be in a format approved by the City. *[Hard-copy of Invoice template available from Contract Supervisor upon request.]*

Billing shall not include any downtime due to equipment failure or other adverse conditions, nor shall it include any travel time to, from or on-the-job sites and/or the landfill site.

Invoices must be submitted within five (5) days after the completion of the mowing cycle.

Invoices submitted after five (5) days will be subject to a 10% processing fee that will be deducted from the invoice paid and Contractor/Vendor will be considered in default and put on notice. If Contractor/Vendor has

two (2) defaults of not billing per contract terms within the current contract, the City retains the right to immediately terminate Contractor/Vendor for 365 days.

If a vacant lot is not mowed under the terms of this contract, payment will be held until the issue has been corrected to the satisfaction of the City. If Contractor/Vendor has two (2) incidents of not mowing per contract terms within the current contract, the City retains the right to immediately terminate Contractor/Vendor for 365 days.

Invoices will not be processed until any damage to property, personal property or adjoining properties has been repaired or replaced.

- The Contractor shall submit invoices to the City's Contract Supervisor, Shawn Johnson, at 3505 N. Dries Lane, Peoria, IL 61604-1210, or email to sjohnson@peoriagov.org or fax to the attention of Shawn Johnson at 309/494-8855.

15.0 RESPONSE FORMAT TO RFP & WEIGHT GIVEN

The submittal should be as concise as possible. The Proposal response should be a maximum of ten (10) pages. Additionally, promotional information should be avoided. **Submit five (5) hard copies of the proposal response.**

This section serves as a check list for the expected format of Responses to the RFP. Any other documentation should be included in an Appendix or as an attachment.

15.1 COVER LETTER

A letter of introduction, including names and address of the Contractor submitting the Proposal, and contact person(s) who will be authorized to represent the Contractor and bind to all commitments made in the Response, including name, address, email address and phone numbers (including mobile number) of a contact person responsible for and knowledgeable of the submittal.

Include names, the size and a brief description of the team, including the same information for any proposed subcontractors. If subcontractors are anticipated, describe the role proposed for each team or consultant involved in the project and the approximate percentage of work assigned to each.

Include location of offices for the team and for proposed subcontractors, and the office location which has the responsibility for managing the contract.

15.2 PROJECT APPROACH (20 Points)

Describe your understanding of the project including, but not limited to, when mowing is required, critical elements and goals. Describe your capacity to do the work, specifically addressing how you would handle routes, the equipment you would use, and the number of workers that would be hired, etc. Include a description of equipment owned by or accessible and available to the Contractor to be used for this project.

15.3 PREVIOUS EXPERIENCE (20 Points)

Include a brief history of your firm, as well as:

A detailed description of related project experience and client name for each project for each company or subcontractor proposed for this project.

Names and contact information for at least three (3) references from previous clients on similar projects.

A brief summary of any specialized experience, qualifications or unique capabilities applicable to this project that you feel are important to the success of the project.

15.4 PROJECT COST (40 Points)

Submit one flat rate to be paid per lot mowed and trimmed within each route on the attached Pricing Sheet. Contractor may submit on a single or multiple routes. Please complete every line in the Pricing Sheet. Use "not applicable" (N/A) or "no response" for any routes for which you do not want to be considered.

15.5 NON-PROFIT (15 Points)

Describe your non-profit program, if applicable.

15.6 MBE/WBE PARTICIPATION (5 Points)

Describe your firm's efforts to achieve a diverse workforce and its ability to staff the project locally.

15.7 COMPLETE COPY OF RFP INCLUDING APPROPRIATE SIGNATURES (not included in 10-page limit)

Provide a copy of this RFP with signatures certifying the understanding of, and compliance with, the total proposal package.

16.0 SELECTION PROCEDURE

The City will review and analyze each Proposal and reserves the right to select the Proposer who offers the best value. The City shall select the Contractor which, in the City's opinion, has made a proposal best suited to the needs and goals of the City and deemed to be in compliance with the terms of this RFP both **responsive and responsible**.

An award will be made to the most qualified (responsive and responsible) Proposer that complies with the terms and conditions of the specifications provided. Awards will be made on a Per Route basis.

The Selection Committee consisting of City staff shall review each Proposal to obtain scores. Scoring will be based on the points listed in the "Evaluation Criteria" section below.

Each criterion in the evaluation will be ranked on a scale of 1 to 10, where 10 equals the highest ranking of submittals received. A rank of 10 for any criterion indicates the most qualified team for that criterion. Each numerical ranking will be multiplied by the weighted value below. A total point value for each response will be determined by the composite evaluation of the Selection Committee. The team with the highest overall point total will be ranked first.

<u>Criteria</u>	<u>Weight</u>	<u>Rank</u>	<u>Total</u>
Project Cost	40	10	400
Project Approach	20	10	200
Experience	20	10	200
Nonprofit	15	10	150
MBE/WBE	5	10	50
Total Maximum Points			1,000

NOTE: Total Maximum Points Possible assumes that a team receives a best rank of 10 on all criteria.

The City of Peoria reserves the right to interview Contractors, hold a field test, or inspect the Contractor's available equipment, if deemed necessary by the Selection Committee.

The Selection Committee will determine the best qualified Contractors by consensus. The City reserves the right to waive all technicalities and to reject any or all Statements of Interest and Qualifications.

17.0 CONTRACT SUSPENSION/TERMINATION

The City of Peoria reserves the right to immediately suspend this contract if a Contractor or their employee breaks the law while working on any City of Peoria work order or job. The contract will be suspended until all legal matters are resolved.

The City reserves the right to suspend and/or terminate the contract if the Contractor is not meeting the quality standards listed herein or as discussed with the Contractor.

18.0 PROVISIONS BY THE CITY OF PEORIA

The City of Peoria will provide the following information to the selected team:

1. ROW information available through City of Peoria records, including recent acquisitions.
2. Vacant lot address.
3. Parcel Identification Number.
4. Parcel size and area.
5. Parcel location Route Map

CRITICAL DATES:

Selection will be made per the following Schedule:

RFP Advertised	February 13 th and 15 th , 2021
Pre-bid meeting at 10:00am	February 19, 2021
<i>Held at Peoria City Hall, 419 Fulton Street, Room #400, Peoria, IL 61602</i>	
Due Date for Proposals at 10:00 a.m.	March 4, 2021
Contract submitted to City Council Agenda process	March 10, 2021
City Council Meeting at which Contract is Recommended for Approval	March 23, 2021
Notice of Award Sent to Approved Contractor	no later than April 1, 2021

19.0 PRE-BID MEETING

A questions and answers session will be held at a Pre-Bid meeting Friday, February 19, 2021, at 10:00a.m., at Peoria City Hall, Room #400, located at 419 Fulton Street, Peoria, IL 61602.

20.0 OMISSION OF SCOPE

Please indicate if you believe a major item(s) is/are missing from the scope of services outlined in this RFP.

21.0 QUESTIONS

A site visit to the project areas is strongly recommended. All information about the contract is contained within the contents of this request. Questions or comments regarding the request or the process related to the request should be submitted via email to the Contract Supervisor, Shawn D. Johnson at Sdjohnson@peoriagov.org or by phone at 309/494-8866.



Date: 3/4/21

CITY OF PEORIA PROPOSAL

Pricing Sheet (40 Points)

Submission Requirements

On separate sheet(s) of paper (maximum of 10 pages) provide the following:

- A. Cover letter
- B. Approach to the project (20 Points)
- C. Previous experience (20 Points)
- D. Nonprofit description (15 Points)
- E. Minority/Women Business Enterprise participation (5 Points)

Execution of this form certifies understanding and compliance with the total bid/proposal package.

RATE FOR THE DURATION OF THE CONTRACT

Route 1	\$ <u>16.50</u>	per vacant lot mowed and trimmed
Route 2	\$ <u>18.50</u>	per vacant lot mowed and trimmed
Route 3	\$ <u>22.50</u>	per vacant lot mowed and trimmed
Route 4	\$ <u>22.75</u>	per vacant lot mowed and trimmed
Route 5	\$ <u>23.25</u>	per vacant lot mowed and trimmed
Route 6	\$ <u>26.50</u>	per vacant lot mowed and trimmed
Route 7	\$ <u>26.50</u>	per vacant lot mowed and trimmed
Route 8	\$ <u>26.50</u>	per vacant lot mowed and trimmed
Route 9	\$ <u>32.15</u>	per vacant lot mowed and trimmed
Route 10	\$ <u>32.15</u>	per vacant lot mowed and trimmed

Route 11 \$ N/A per vacant lot mowed and trimmed
Route 12 \$ N/A per vacant lot mowed and trimmed
Route 13 \$ N/A per vacant lot mowed and trimmed

Please complete all routes on this form. Complete with "not applicable" (N/A) or "no response" for any routes for which you do not want to be considered.

CITY OF PEORIA
PROPOSAL

Execution of this form certifies understanding and compliance with the total proposal package.

PROPOSAL SUBMITTED BY:

Rutherford Enterprises # _____
Company Peoria EEO Certificate of Compliance Number

3821 N. Millbrook Rd
Address

Peoria, IL 61615
City Zip

309-643-9026 Rutherford.enterprises@peoria.il.gov
Daytime Telephone # Email address

Kenneth Rutherford
Contact Person (Please print or type)

Kenneth Rutherford owner
Name of Authorized Agent or Officer Title

Signature of Authorized Agent or Officer

PLEASE MARK ENVELOPE as per Paragraph 1.3:
"Vacant Lot Mowing and Maintenance Proposal, City of Peoria - Request #06-21"

**CITY OF PEORIA
C O N T R A C T**

This agreement, made and entered into this 23rd day of March A.D., 2021 by and between the City of Peoria, a municipal corporation, party of the first part, and RUTHERFORD ENTERPRISES, his/their executors, administrators, successors or assigns, party of the second part.


WITNESSETH: That for and in consideration of the payments and agreements mentioned in the proposal hereto attached, to be made and performed by the party of the first part, and according to the terms expressed in the bond referring to these presents, the party of the second part agrees with said party of the first part, at his/their own proper costs and expense to furnish and deliver all the work, materials and supplies in accordance with the specifications contained in said proposal, and in full compliance with all of the terms of this agreement.

IT IS UNDERSTOOD AND AGREED that the instructions to bidders, proposal, and bid and specifications are component parts of this contract and shall be deemed a part hereof. It is also understood and agreed that the contractor shall not assign, transfer, convey or otherwise dispose of this contract, or his right to execute it, or his right, title or interest in or to it or any part thereof, unless the previous written consent of the City Manager of the City of Peoria shall first be obtained thereto.

IN WITNESS WHEREOF, the said parties have executed these presents on the date above mentioned.

RUTHERFORD ENTERPRISES will provide Vacant Lot mowing services for the City of Peoria in accordance with the attached RFP and stated pricing.

THE CITY OF PEORIA

By: 
City Manager


ATTEST: 
City Clerk

PARTY OF THE SECOND PART

APPROVED LEGAL DEPARTMENT

 RUTHERFORD ENTERPRISES
(Name of individual, firm or corporation)

By 
Attorney

By 
(Member of firm or officer of corporation)

APPROVED FINANCE DEPARTMENT

APPROVED USING DEPARTMENT

By 
Finance Director

By 
Department Head

PIN	House Number	Directional	Street	Suffix	Address	Notes	Route	Area
1807378008	0					Next to 2819 W. Lincoln	1	3652.070557
1818227035	2115	W	ANN	ST	2115 W ANN ST		1	3142.866211
1818280012	1920	W	ANTOINETTE	ST	1920 W ANTOINETTE ST	Do not mow - fenced by 2117	1	5344.24707
1818176018	2708	W	ANTOINETTE	ST	2708 W ANTOINETTE ST		1	3861.733643
1818176016	2712	W	ANTOINETTE	ST	2712 W ANTOINETTE ST		1	3862.585449
1818204022	2421	W	ANTOINETTE	ST	2421 W ANTOINETTE ST		1	4656.797607
1818229029	2111	W	ANTOINETTE	ST	2111 W ANTOINETTE ST		1	4409.239014
1807480020	2001	W	BUTLER	ST	2001 W BUTLER ST		1	12630.44824
1807476019	2207	W	BUTLER	ST	2207 W BUTLER ST		1	6301.852051
1807476015	2223	W	BUTLER	ST	2223 W BUTLER ST		1	5025.550293
1818278011	2120	W	GARDEN	ST	2120 W GARDEN ST		1	3201.135498
1818181014	2502	W	GARDEN	ST	2502 W GARDEN ST		1	5694.328369
1818257002	2328	W	GARDEN	ST	2328 W GARDEN ST		1	6402.472412
1818177013	2716	W	GARDEN	ST	2716 W GARDEN ST	Do not mow - 2718 parking	1	3790.499434
1818281020	2023	W	GARDEN	ST	2023 W GARDEN ST		1	2026.895264
1818256016	2319	W	GARDEN	ST	2319 W GARDEN ST		1	6372.705811
1818281025	2007	W	GARDEN	ST	2007 W GARDEN ST		1	3586.266846
1818156035	2703	W	GARDEN	ST	2703 W GARDEN ST		1	5684.574463
1818156026	2801	W	GARDEN	ST	2801 W GARDEN ST		1	5836.053955
1818156033	2701	W	GARDEN	ST	2701 W GARDEN ST		1	3789.141602
1807382024	2502	W	HOWETT	ST	2502 W HOWETT ST		1	8124.020508
1807483041	2014	W	HOWETT	ST	2014 W HOWETT ST		1	3745.497803
1807479019	2108	W	HOWETT	ST	2108 W HOWETT ST		1	3766.048096
1807454017	2310	W	HOWETT	ST	2310 W HOWETT ST		1	5033.843018
1807479001	2220	W	HOWETT	ST	2220 W HOWETT ST		1	7433.936523
1807479003	2218	W	HOWETT	ST	2218 W HOWETT ST		1	7544.915771
1807381015	2607	W	HOWETT	ST	2607 W HOWETT ST		1	11226.65674
1807381016	2603	W	HOWETT	ST	2603 W HOWETT ST		1	3744.902832
1807482027	1925	W	HOWETT	ST	1925 W HOWETT ST		1	11203.38281
1807482025	2001	W	HOWETT	ST	2001 W HOWETT ST		1	3736.494385
1807482022	2007	W	HOWETT	ST	2007 W HOWETT ST	Do not mow	1	3741.379639
1807453022	2421	W	HOWETT	ST	2421 W HOWETT ST		1	4435.392822
1807478036	2119	W	HOWETT	ST	2119 W HOWETT ST		1	3763.205322
1807478035	2121	W	HOWETT	ST	2121 W HOWETT ST		1	3764.402588
1818201016	2320	W	LINCOLN	AVE	2320 W LINCOLN AVE		1	3902.692383
1818230020	1906	W	LINCOLN	AVE	1906 W LINCOLN AVE		1	4744.968994
1818230019	1908	W	LINCOLN	AVE	1908 W LINCOLN AVE		1	3366.533447
1818230009	2002	W	LINCOLN	AVE	2002 W LINCOLN AVE		1	6740.781006
1818230008	2004	W	LINCOLN	AVE	2004 W LINCOLN AVE		1	3357.81665
1818226015	2104	W	LINCOLN	AVE	2104 W LINCOLN AVE		1	3768.921875
1818226014	2106	W	LINCOLN	AVE	2106 W LINCOLN AVE		1	6327.25708
1818226013	2108	W	LINCOLN	AVE	2108 W LINCOLN AVE		1	3365.990664
1807382013	2619	W	LINCOLN	AVE	2619 W LINCOLN AVE		1	4472.259521
1807378017	2713	W	LINCOLN	AVE	2713 W LINCOLN AVE		1	9023.283203
1807378015	2721	W	LINCOLN	AVE	2721 W LINCOLN AVE		1	13620.48779
1807483022	2005	W	LINCOLN	AVE	2005 W LINCOLN AVE		1	5605.52124
1807479045	2103	W	LINCOLN	AVE	2103 W LINCOLN AVE		1	4216.231201
1807479033	2133	W	LINCOLN	AVE	2133 W LINCOLN AVE		1	4557.994141
1818283010	1920	W	MALONE	AVE	1920 W MALONE AVE	resident will yell at mower	1	4628.263428
1818182001	2620	W	MALONE	AVE	2620 W MALONE AVE		1	7662.879639
1818178039	2704	W	MALONE	AVE	2704 W MALONE AVE		1	7160.634521

1818282033	1909	W	MALONE	AVE	1909 W MALONE AVENUE	1	6426.942871
1818282032	1913	W	MALONE	AVE	1913 W MALONE AVE	1	6425.428711
1818278030	2125	W	MALONE	AVE	2125 W MALONE AVENUE	1	3840.628662
1818278025	2203	W	MALONE	AVE	2203 W MALONE AVE	1	3846.701904
1818153021	3007	W	MALONE	AVE	3007 W MALONE AVE	1	7680.133057
1818252006	2414	W	MARQUETTE	AVE	2414 W MARQUETTE AVE	1	3209.531982
1818281012	1916	W	MARQUETTE	AVE	1916 W MARQUETTE AVE	1	5115.145752
1818280035	1911	W	MARQUETTE	AVE	1911 W MARQUETTE AVE	1	6402.339111
1807433011	1918	W	MARTIN	ST	1918 W MARTIN ST	1	5058.218018
1807377012	2700	W	MARTIN LUTHER KING JR	DR	2700 W MARTIN LUTHER KING JR DR	1	7500.217285
1807451001	2328	W	MARTIN LUTHER KING JR	DR	2328 W MARTIN LUTHER KING JR DR	1	10196.90552
1807451002	2326	W	MARTIN LUTHER KING JR	DR	2326 W MARTIN LUTHER KING JR DR	1	2990.523438
1807451003	2324	W	MARTIN LUTHER KING JR	DR	2324 W MARTIN LUTHER KING JR DR	1	2990.586182
1807451004	2322	W	MARTIN LUTHER KING JR	DR	2322 W MARTIN LUTHER KING JR DR	1	2990.361572
1807451005	2320	W	MARTIN LUTHER KING JR	DR	2320 W MARTIN LUTHER KING JR DR	1	8973.284912
1807451006	2314	W	MARTIN LUTHER KING JR	DR	2314 W MARTIN LUTHER KING JR DR	1	8974.488525
1807451007	2312	W	MARTIN LUTHER KING JR	DR	2312 W MARTIN LUTHER KING JR DR	1	2991.298584
1807451008	2310	W	MARTIN LUTHER KING JR	DR	2310 W MARTIN LUTHER KING JR DR	1	2992.348633
1807451009	2308	W	MARTIN LUTHER KING JR	DR	2308 W MARTIN LUTHER KING JR DR	1	3191.634277
1807451010	2304	W	MARTIN LUTHER KING JR	DR	2304 W MARTIN LUTHER KING JR DR	1	5784.374023
1807381008	2516	W	MILLMAN	ST	2516 W MILLMAN ST	1	3725.983887
1807482005	2008	W	MILLMAN	ST	2008 W MILLMAN ST	1	3740.953613
1807481018	2017	W	MILLMAN	ST	2017 W MILLMAN ST	1	12266.58472
1807477020	2217	W	MILLMAN	ST	2217 W MILLMAN ST	1	7560.022217
1807477022	2211	W	MILLMAN	ST	2211 W MILLMAN ST	1	3780.031494
1807477025	2201	W	MILLMAN	ST	2201 W MILLMAN ST	1	8693.992676
1807477024	2207	W	MILLMAN	ST	2207 W MILLMAN ST	1	7560.001709
1818204007	2408	W	PROCTOR	ST	2408 W PROCTOR ST	1	4487.551514
1818204008	2406	W	PROCTOR	ST	2406 W PROCTOR ST	1	4489.126709
1818233007	2008	W	PROCTOR	ST	2008 W PROCTOR ST	1	3171.223389
1818232032	1907	W	PROCTOR	ST	1907 W PROCTOR ST	1	3148.185547
1818232023	2007	W	PROCTOR	ST	2007 W PROCTOR ST	1	6283.207275
1818229013	2106	W	PROCTOR	ST	2106 W PROCTOR ST	1	6350.912354
1818279021	2203	W	STARR	ST	2203 W STARR ST	1	4234.225342
1818279020	2205	W	STARR	ST	2205 W STARR ST	1	3848.726074
1818254018	2413	W	STARR	ST	2413 W STARR ST	1	5140.962646
1818182021	2521	W	STARR	ST	2521 W STARR ST	1	7651.129883
1818178021	2819	W	STARR	ST	2819 W STARR ST	1	3821.535156
1818178020	2821	W	STARR	ST	2821 W STARR ST	1	3820.917725
1818230021	703	S	WESTERN	AVE	703 S WESTERN AVE	1	12080.49805
1807433034	307	S	WESTERN	AVE	307 S WESTERN AVE	1	5943.835449
1818203020	907	S	WESTMORELAND	AVE	907 S WESTMORELAND AVE	1	2482.032471
1818231005	2014	W	WISWALL	ST	2014 W WISWALL ST	1	3152.385498
1818226027	2119	W	WISWALL	ST	2119 W WISWALL ST	1	3147.022705
1818226026	2121	W	WISWALL	ST	2121 W WISWALL ST	1	6046.697754
1818230015	1918	W	LINCOLN	AVE	1918 W LINCOLN AVE	1	
1818230007	2006	W	LINCOLN	AVE	2006 W LINCOLN AVE	1	
1818230013	1922	W	LINCOLN	AVE	1922 W LINCOLN AVE	1	
1818230012	1924	W	LINCOLN	AVE	1924 W LINCOLN AVE	1	
1807483021	2009	W	LINCOLN	AVE	2009 W LINCOLN AVE	1	
1818226016	2102	W	LINCOLN	AVE	2102 W LINCOLN AVE	1	
1807483032	1915	W	LINCOLN	AVE	1915 W LINCOLN AVE	1	
1807378011	2805	W	LINCOLN	AVE	2805 W LINCOLN AVE	1	

between 1912 & 1918 W. Marquette
ADDED 6/24/2019

Do not mow
Fence in front
Fence front & rear

Garden?

Vacant Lot Route 1-COP

2440 N Knoxville Ave

Public Owned Vacant Lots

KNOXVILLE

2450 N
KNOXVILLE AVE
1433401001

2440 N
KNOXVILLE AVE
1433401002


2434 N
KNOXVILLE AVE
1433401003

2428 N
KNOXVILLE AVE
1433401004

106 E MCCLURE
AVE 1433401007

2417 N
DECHMAN AVE
1433401009

2403 N
DECHMAN AVE
1433401010

	Public Owned Vacant Lots
	Buildings
	Edge of Road
	Parcels

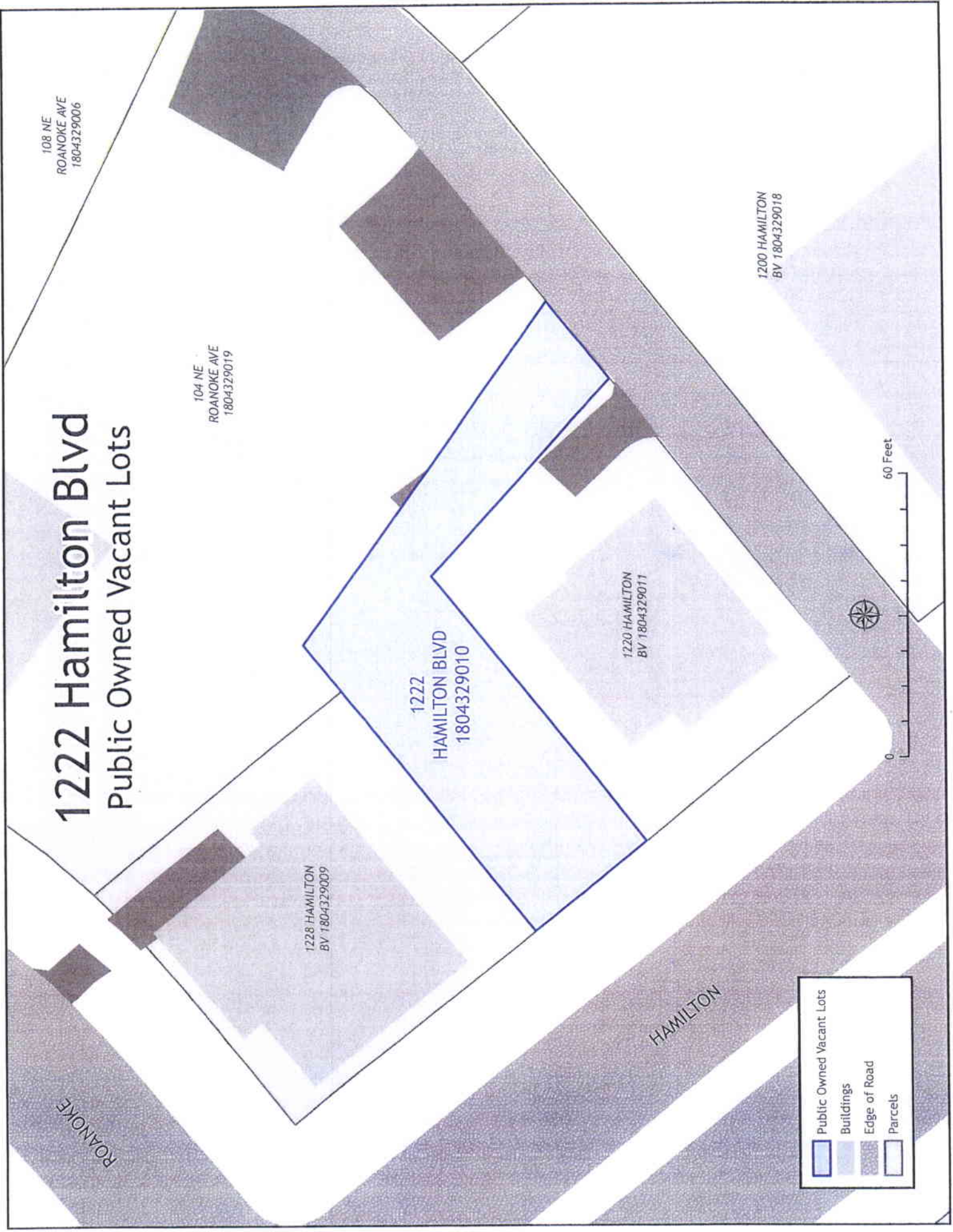


60 Feet

0

1222 Hamilton Blvd

Public Owned Vacant Lots



108 NE
ROANOKE AVE
1804329006

104 NE
ROANOKE AVE
1804329019

1200 HAMILTON
BV 1804329018

1222
HAMILTON BLVD
1804329010

1220 HAMILTON
BV 1804329011

1228 HAMILTON
BV 1804329009

	Public Owned Vacant Lots
	Buildings
	Edge of Road
	Parcels



HAMILTON

ROANOKE

2700 W Martin Luther King Jr Dr

Public Owned Vacant Lots

2602 W MARTIN
LUTHER KING JR
DR 1807379001

DR MARTIN LUTHER KING JR

LIGONIER

2700 W MARTIN
LUTHER KING JR
DR 1807377012

2704 W MARTIN
LUTHER KING JR
DR 1807377011

603 S
LIGONIER ST
1807377020

	Public Owned Vacant Lots
	Buildings
	Edge of Road
	Parcels



2821 W Lincoln Ave Public Owned Vacant Lots

2812 W MARTIN
LUTHER KING JR
DR 1807378005

2814 W MARTIN
LUTHER KING JR
DR 1807378004

2829 W
LINCOLN AVE
1807378003

2828 W MARTIN
LUTHER KING JR
DR 1807378002

2813 W
LINCOLN AVE
1807378010

2819 W
LINCOLN AVE
1807378009

2821 W
LINCOLN AVE
1807378008

LINCOLN

- Public Owned Vacant Lots
- Buildings
- Edge of Road
- Parcels



0 60 Feet

2721 W Lincoln Ave

Public Owned Vacant Lots

EDWARDS

2725 W
LINCOLN AVE
1807378014

2721 W
LINCOLN AVE
1807378015

2717 W
LINCOLN AVE
1807378016



0 60 Feet LINCOLN

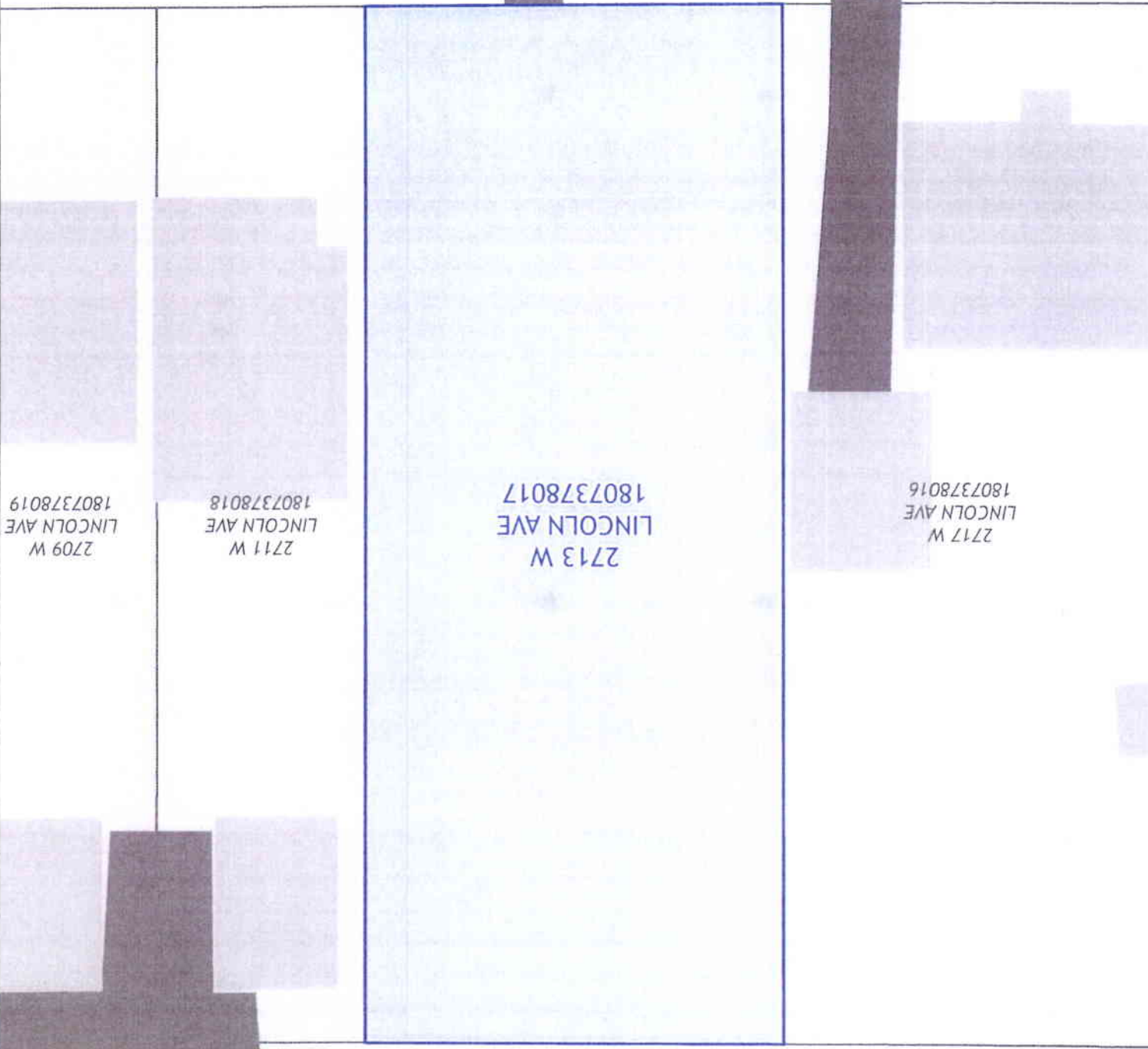
- Public Owned Vacant Lots
- Buildings
- Edge of Road
- Parcels

Public Owned Vacant Lots	
Buildings	
Edge of Road	
Parcels	

LINCOLN
60 Feet



0



2709 W
LINCOLN AVE
1807378019





2711 W
LINCOLN AVE
1807378018

2713 W
LINCOLN AVE
1807378017


2717 W
LINCOLN AVE
1807378016

2713 W Lincoln Ave
Public Owned Vacant Lots

EDWARDS

	Parcels
	Edge of Road
	Buildings
	Public Owned Vacant Lots

2513 W HOWETT
ST 1807381019



2516 W Millman St
Public Owned Vacant Lots

MILLMAN

CULVER

2524 W MARTIN
LUTHER KING JR
DR 1807379002

Public Owned Vacant Lots

Buildings

Edge of Road

Parcels



HOWETT

2603 W
HOWETT ST
1807381016

2607 W HOWETT
ST 1807381015

2611 W HOWETT
ST 1807381014

1807381001

2607 W Howett St
Public Owned Vacant Lots

2522 W
CULVER ST
1807381023

CULVER

Public Owned Vacant Lots

Buildings

Edge of Road

Parcels

60 Feet 0



HOWETT

1807381018

2601 W
HOWETT ST
1807381017





2603 W
HOWETT ST
1807381016

2607 W HOWETT
ST 1807381015

2522 W
CULVER ST
1807381023

2603 W Howett St
Public Owned Vacant Lots

1807381002

Public Owned Vacant Lots	
Buildings	
Edge of Road	
Parcels	

LINCOLN

60 Feet

0



2617 W
LINCOLN AVE
1807382014

2619 W
LINCOLN AVE
1807382013

LIGONIER

2619 W Lincoln Ave
Public Owned-Vacant-Lots

EDWARDS

Public Owned Vacant Lots

Buildings

Edge of Road

Parcels

2501 W
LINCOLN AVE
1807382023



GRISWOLD

2502 W HOWETT
ST 1807382024

2506 W HOWETT
ST 1807382019

2502 W Howett St
Public Owned Vacant Lots

HOWETT

Public Owned Vacant Lots

Buildings

Edge of Road

Parcels



1923 W

KETTLE ST

1807433038

60 Feet

0



1924 W MARTIN
ST 1807433009

1920 W
MARTIN ST
1807433010

1918 W MARTIN
ST 1807433011

1914 W MARTIN
ST 1807433012

1918 W Martin St
Public Owned Vacant Lots

MARTIN

307 S Western Ave

Public Owned Vacant Lots

1910 W MARTIN
ST 1807433014

1908 W
MARTIN ST
1807433015





305 S WESTERN
AVE 1807433033

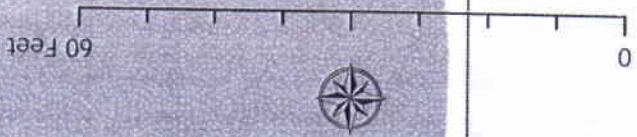
307 S WESTERN
AVE 1807433034

311 S WESTERN
AVE 1807433035

- Public Owned Vacant Lots
- Buildings
- Edge of Road
- Parcels



Public Owned Vacant Lots	
Buildings	
Edge of Road	
Parcels	



BUTLER

2325 W
BUTLER ST
1807451012

1807452002

2328 W MARTIN
LUTHER KING JR
DR 1807451001

1807451002

1807451003

1807451004

2328 W Martin Luther King Jr Dr
Public Owned Vacant Lots

DR MARTIN LUTHER KING JR

2326 W Martin Luther King Jr Dr Public Owned Vacant Lots

Public Owned Vacant Lots	
Buildings	
Edge of Road	
Parcels	



W MARTIN
LUTHER KING JR
DR 1807451001

2326 W MARTIN
LUTHER KING JR
DR 1807451002

1807451003

1807451004

2320 W MARTIN
LUTHER KING JR
DR 1807451005

DR MARTIN LUTHER KING JR

2325 W BUTLER
ST 1807451012

2324 W Martin Luther King Jr Dr Public Owned Vacant Lots

DR MARTIN LUTHER KING JR

2320 W MARTIN
LUTHER KING JR
DR 1807451005

1807451004





2324 W MARTIN
LUTHER KING JR
DR 1807451003

1807451002

W MARTIN
LUTHER KING JR
DR 1807451001

2325 W BUTLER
ST 1807451012

2321 W
BUTLER ST
1807451013

Public Owned Vacant Lots	
Buildings	
Edge of Road	
Parcels	

60 Feet



0

2322 W Martin Luther King Jr Dr Public Owned Vacant Lots

DR MARTIN LUTHER KING JR

2320 W MARTIN
LUTHER KING JR
DR 1807451005

2322 W MARTIN
LUTHER KING JR
DR 1807451004

1807451003

1807451002

W MARTIN
LUTHER KING JR
DR 1807451001

2325 W BUTLER
ST 1807451012

2317 W
BUTLER ST
1807451014

60 Feet

0

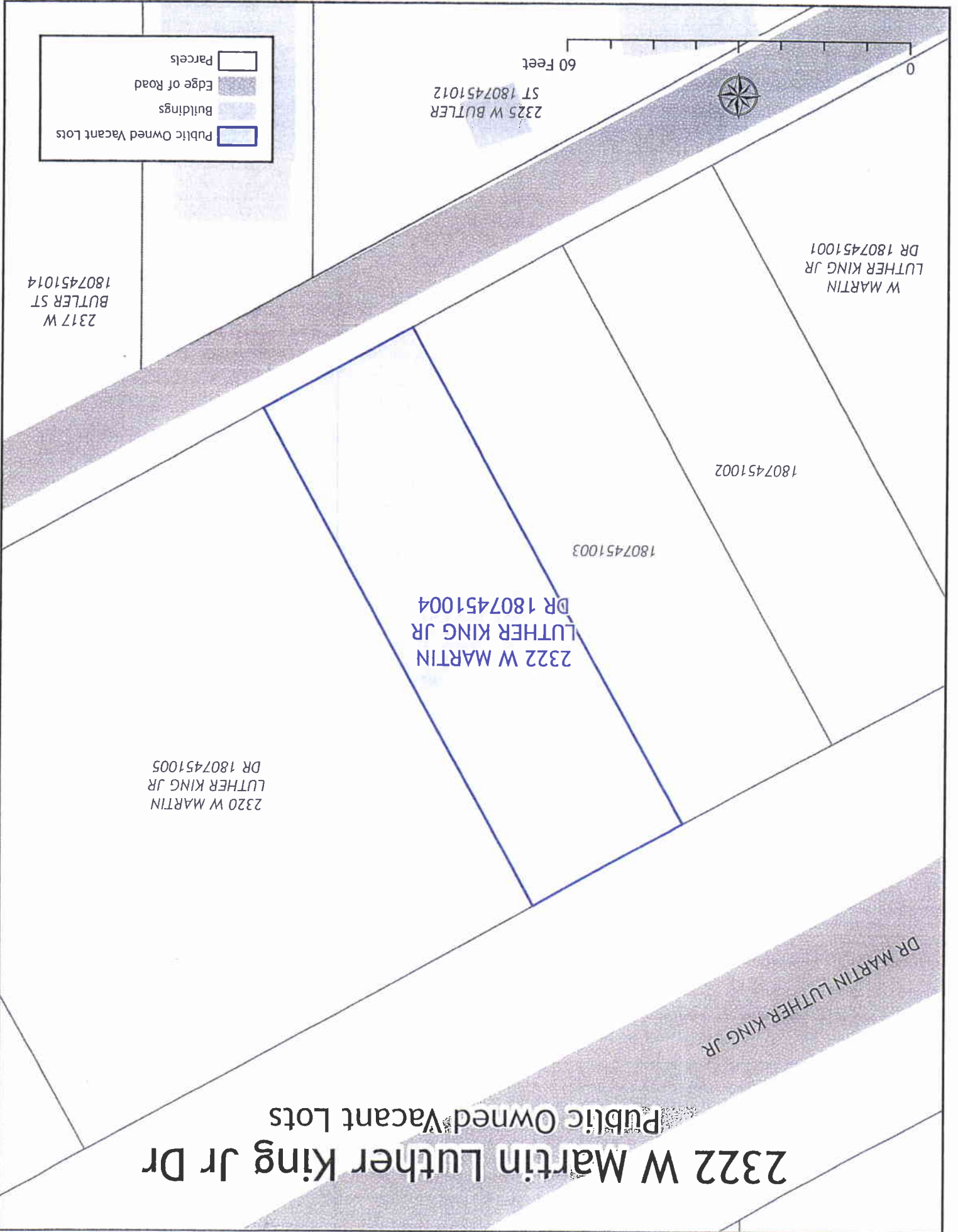


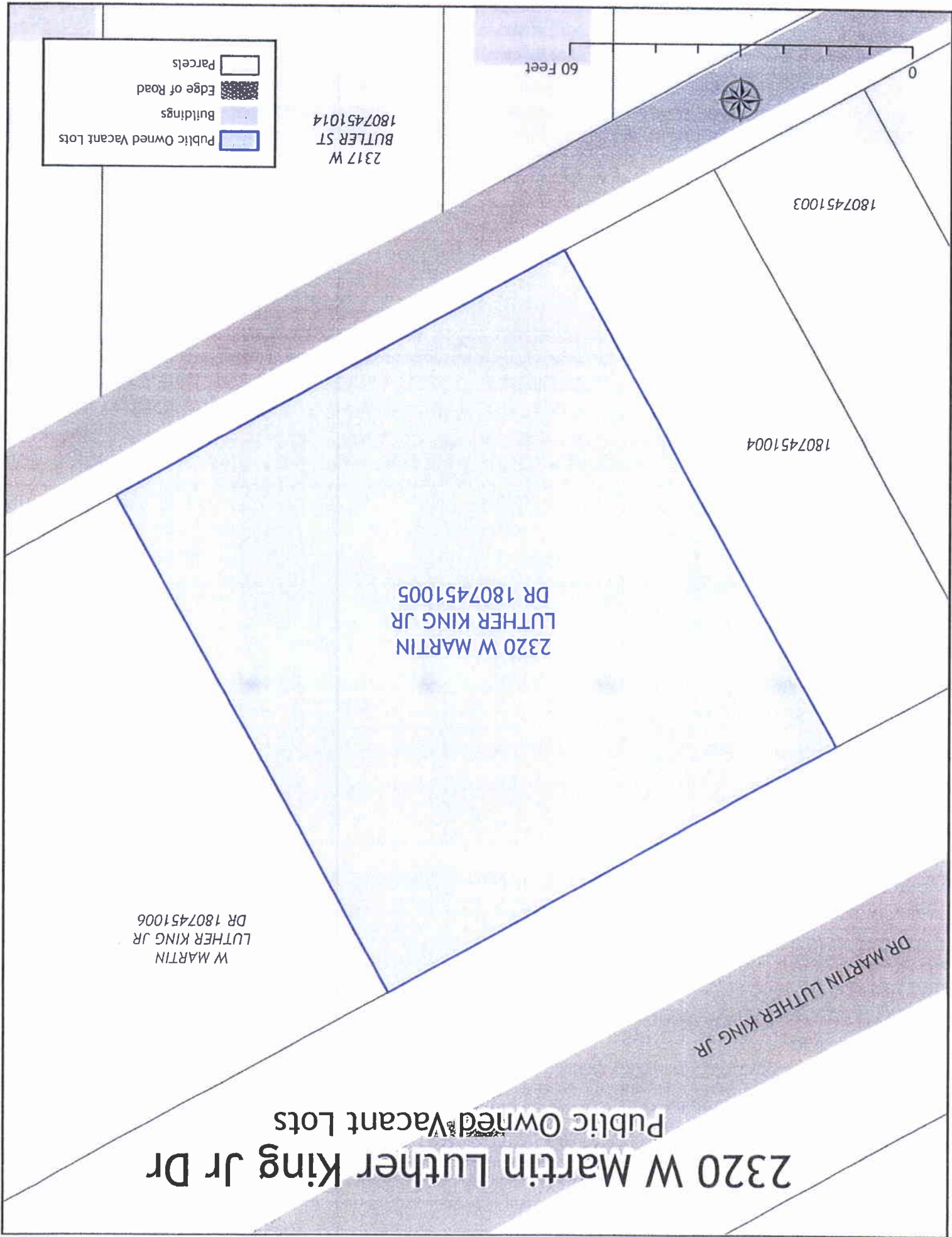
Public Owned Vacant Lots

Buildings

Edge of Road

Parcels





Public Owned Vacant Lots

Buildings

Edge of Road

Parcels

2317 W
BUTLER ST
1807451014

60 Feet



1807451003

1807451004

2320 W MARTIN
LUTHER KING JR
DR 1807451005

W MARTIN
LUTHER KING JR
DR 1807451006

DR MARTIN LUTHER KING JR

2320 W Martin Luther King Jr Dr
Public Owned Vacant Lots

2314 W Martin Luther King Jr Dr Public Owned Vacant Lots

DR MARTIN LUTHER KING JR

2314 W MARTIN
LUTHER KING JR
DR 1807451006





2320 W MARTIN
LUTHER KING JR
DR 1807451005


2313 W
BUTLER ST
1807451015

415 S
WESTMORELAND
AVE 1807451017

1807451007

1807451008

	Parcels
	Edge of Road
	Buildings
	Public Owned Vacant Lots



1807401010

2312 W Martin Luther King Jr Dr

Public Owned Vacant Lots

DR MARTIN LUTHER KING JR

2304 W MARTIN
LUTHER KING JR
DR 1807451010

2312 W MARTIN
LUTHER KING JR
DR 1807451007

2308 W MARTIN
LUTHER KING JR
DR 1807451009

1807451008

W MARTIN LUTHER
KING JR DR
1807451006

413 S
WESTMORELAND
AVE 1807451016

415 S
WESTMORELAND
AVE 1807451017

-  Public Owned Vacant Lots
-  Buildings
-  Edge of Road
-  Parcels



0 60 Feet

1807401010

2310 W Martin Luther King Jr Dr

Public Owned Vacant Lots

DR MARTIN LUTHER KING JR

2310 W MARTIN
LUTHER KING JR
DR 1807451008

2304 W MARTIN
LUTHER KING JR
DR 1807451010





2308 W MARTIN
LUTHER KING JR
DR 1807451009

1807451007

W MARTIN
LUTHER KING JR
DR 1807451006

413 S
WESTMORELAND
AVE 1807451016

415 S
WESTMORELAND
AVE 1807451017

	Public Owned Vacant Lots
	Buildings
	Edge of Road
	Parcels



1807401010

2308 W Martin Luther King Jr Dr

Public Owned Vacant Lots

DR MARTIN LUTHER KING JR

2300 W MARTIN
LUTHER KING JR
DR 1807451011

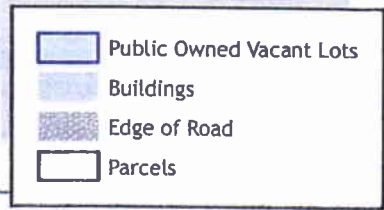
2304 W MARTIN
LUTHER KING JR
DR 1807451010

2308 W MARTIN
LUTHER KING JR
DR 1807451009

1807451008

1807451007

W MARTIN
LUTHER KING JR
DR 1807451006



- Public Owned Vacant Lots
- Buildings
- Edge of Road
- Parcels



1807401010

2304 W Martin Luther King Jr Dr

Public Owned Vacant Lots

DR MARTIN LUTHER KING JR

2300 W MARTIN
LUTHER KING JR
DR 1807451011

2304 W MARTIN
LUTHER KING JR
DR 1807451010

2308 W MARTIN
LUTHER KING JR
DR 1807451009

1807451008

1807451007

KETTELLE

WESTMORELAND

413 S
WESTMORELAND
AVE 1807451016



0 60 Feet

	Public Owned Vacant Lots
	Buildings
	Edge of Road
	Parcels

2424 W
MILLMAN ST
1807453001

2421 W Howett St

Public Owned Vacant Lots

2425 W HOWETT
ST 1807453020

2423 W HOWETT
ST 1807453021

2421 W HOWETT
ST 1807453022

2419 W HOWETT
ST 1807453023

2415 W HOWETT
ST 1807453024



HOWETT

- Public Owned Vacant Lots
- Buildings
- Edge of Road
- Parcels

2310 W Howett St Public Owned Vacant Lots

HOWETT

2312 W
HOWETT ST
1807454045

2310 W HOWETT
ST 1807454017

2308 W HOWETT
ST 1807454018

2323 W
LINCOLN AVE
1807454038



2321 W
LINCOLN AVE
1807454039

60 Feet



- Public Owned Vacant Lots
- Buildings
- Edge of Road
- Parcels

2212 W
KETTELLE ST
1807476004

2207 W Butler St

Public Owned Vacant Lots

2202 W
KETTELLE ST
1807476006

2211 W BUTLER
ST 1807476018

2207 W BUTLER
ST 1807476019

2203 W BUTLER
ST 1807476020



0 60 Feet

BUTLER

- Public Owned Vacant Lots
- Buildings
- Edge of Road
- Parcels

2218 W BUTLER
ST 1807477001

2217 W Millman St

Public Owned Vacant Lots

2214 W BUTLER
ST 1807477003

2223 W
MILLMAN ST
1807477018

1807477019





2217 W
MILLMAN ST
1807477020

2215 W
MILLMAN ST
1807477021

0 50 Feet



MILLMAN

	Public Owned Vacant Lots
	Buildings
	Edge of Road
	Parcels

2214 W BUTLER
ST 1807477003

2211 W Millman St

Public Owned Vacant Lots

2206 W BUTLER
ST 1807477005

2215 W
MILLMAN ST
180747702

2211 W
MILLMAN ST
1807477022





2209 W
MILLMAN ST
1807477023

2207 W
MILLMAN ST
1807477024

0 50 Feet



MILLMAN

	Public Owned Vacant Lots
	Buildings
	Edge of Road
	Parcels

2206 W
BUTLER ST
1807477005

2204 W BUTLER
ST 1807477006

2201 W Millman St





Public Owned Vacant Lots

2128 W
BUTLER ST
1807477009

2207 W
MILLMAN ST
1807477024

2201 W
MILLMAN ST
1807477025

2133 W
MILLMAN ST
1807477026

	Public Owned Vacant Lots
	Buildings
	Edge of Road
	Parcels

MILLMAN



2124 W
MILLMAN ST
1807478011

2122 W
MILLMAN ST
1807478012

2121 W Howett St

Public Owned Vacant Lots

2116 W
MILLMAN ST
1807478014

2125 W HOWETT
ST 1807478038

2123 W HOWETT
ST 1807478045

2121 W
HOWETT ST
1807478035

2119 W
HOWETT ST
1807478036

2117 W
HOWETT ST
1807478046

HOWETT



	Public Owned Vacant Lots
	Buildings
	Edge of Road
	Parcels

2122 W
MILLMAN ST
1807478012

2119 W Howett St

Public Owned Vacant Lots

2112 W
MILLMAN ST
1807478015

2123 W HOWETT
ST 1807478045





2121 W HOWETT
ST 1807478035

2119 W
HOWETT ST
1807478036

2117 W HOWETT
ST 1807478046



HOWETT

	Public Owned Vacant Lots
	Buildings
	Edge of Road
	Parcels

2220 W Howett St Public Owned Vacant Lots

HOWETT





WESTMORELAND

2220 W HOWETT
ST 1807479001

2218 W HOWETT
ST 1807479003



2305 W
LINCOLN AVE
1807479024

	Public Owned Vacant Lots
	Buildings
	Edge of Road
	Parcels

2218 W Howett St

Public Owned Vacant Lots

HOWETT

2220 W
HOWETT ST
1807479001

2218 W HOWETT
ST 1807479003

2212 W
HOWETT ST
1807479004

2301 W
LINCOLN AVE
1807479025



	Public Owned Vacant Lots
	Buildings
	Edge of Road
	Parcels

2114 W Howett St

Public Owned Vacant Lots

HOWETT

2118 W HOWETT
ST 1807479014

2116 W HOWETT
ST 1807479015

2114 W
HOWETT ST
1807479016

2112 W HOWETT
ST 1807479017

2110 W HOWETT
ST 1807479018



0 50 Feet

2113 W
LINCOLN AVE
1807479040

-  Public Owned Vacant Lots
-  Buildings
-  Edge of Road
-  Parcels

2108 W Howett St

Public Owned Vacant Lots

HOWETT





2112 W HOWETT
ST 1807479017

2110 W HOWETT
ST 1807479018

2108 W
HOWETT ST
1807479019

2106 W HOWETT
ST 1807479020

2104 W HOWETT
ST 1807479021

	Public Owned Vacant Lots
	Buildings
	Edge of Road
	Parcels



2109 W
LINCOLN AVE
1807479042

2133 W Lincoln Ave

Public Owned Vacant Lots

2203 W
LINCOLN AVE
1807479031

2201 W
LINCOLN AVE
1807479032





2133 W
LINCOLN AVE
1807479033

1807479034

2129 W
LINCOLN AVE
1807479035



0 50 Feet

	Public Owned Vacant Lots
	Buildings
	Edge of Road
	Parcels

2106 W HOWETT
ST 1807479020

2104 W HOWETT
ST 1807479021

2102 W HOWETT
ST 1807479022

2100 W HOWETT
ST 1807479023

2103 W Lincoln Ave Public Owned Vacant Lots

2107 W
LINCOLN AVE
1807479043

2105 W
LINCOLN AVE
1807479044

2103 W
LINCOLN AVE
1807479045

2101 W
LINCOLN AVE
1807479046

MADISON PARK



0 50 Feet

- Public Owned Vacant Lots
- Buildings
- Edge of Road
- Parcels

2001 W Butler St Public Owned Vacant Lots

1807480012

2010 W
KETTELLE ST
1807480004

2006 W
KETTELLE ST
1807480005

2004 W
KETTELLE ST
1807480006




1807480008

2009 W
BUTLER ST
1807480019

2001 W
BUTLER ST
1807480020

1927 W BUTLER
ST 1807480021

BUTLER

	Public Owned Vacant Lots
	Buildings
	Edge of Road
	Parcels

0 60 Feet



2017 W Millman St Public Owned Vacant Lots

2008 W
BUTLER ST
1807481009

2020 W
BUTLER ST
1807481006

2016 W
BUTLER ST
1807481007

2012 W
BUTLER ST
1807481008

430 S MADISON
PARK TER
1807481002

432 S MADISON
PARK TER
1807481003

434 S MADISON
PARK TER
1807481004

438 S MADISON
PARK TER
1807481005

2017 W
MILLMAN ST
1807481018

2013 W
MILLMAN ST
1807481019




MILLMAN

MADISON PARK



80 Feet

2014 W
MILLMAN ST
1807482040

	Public Owned Vacant Lots
	Buildings
	Edge of Road
	Parcels

2008 W Millman St Public Owned Vacant Lots

MILLMAN

2014 W
MILLMAN ST
1807482040





2010 W
MILLMAN ST
1807482004

2008 W
MILLMAN ST
1807482005

2006 W
MILLMAN ST
1807482006

2002 W
MILLMAN ST
1807482007

2009 W
HOWETT ST
1807482021

	Public Owned Vacant Lots
	Buildings
	Edge of Road
	Parcels



2010 W
MILLMAN ST
1807482004

2007 W Howett St

Public Owned Vacant Lots

2002 W
MILLMAN ST
1807482007

2011 W HOWETT
ST 1807482020

2009 W HOWETT
ST 1807482021

2007 W
HOWETT ST
1807482022

2005 W HOWETT
ST 1807482023

2003 W HOWETT
ST 1807482024



0 50 Feet HOWETT

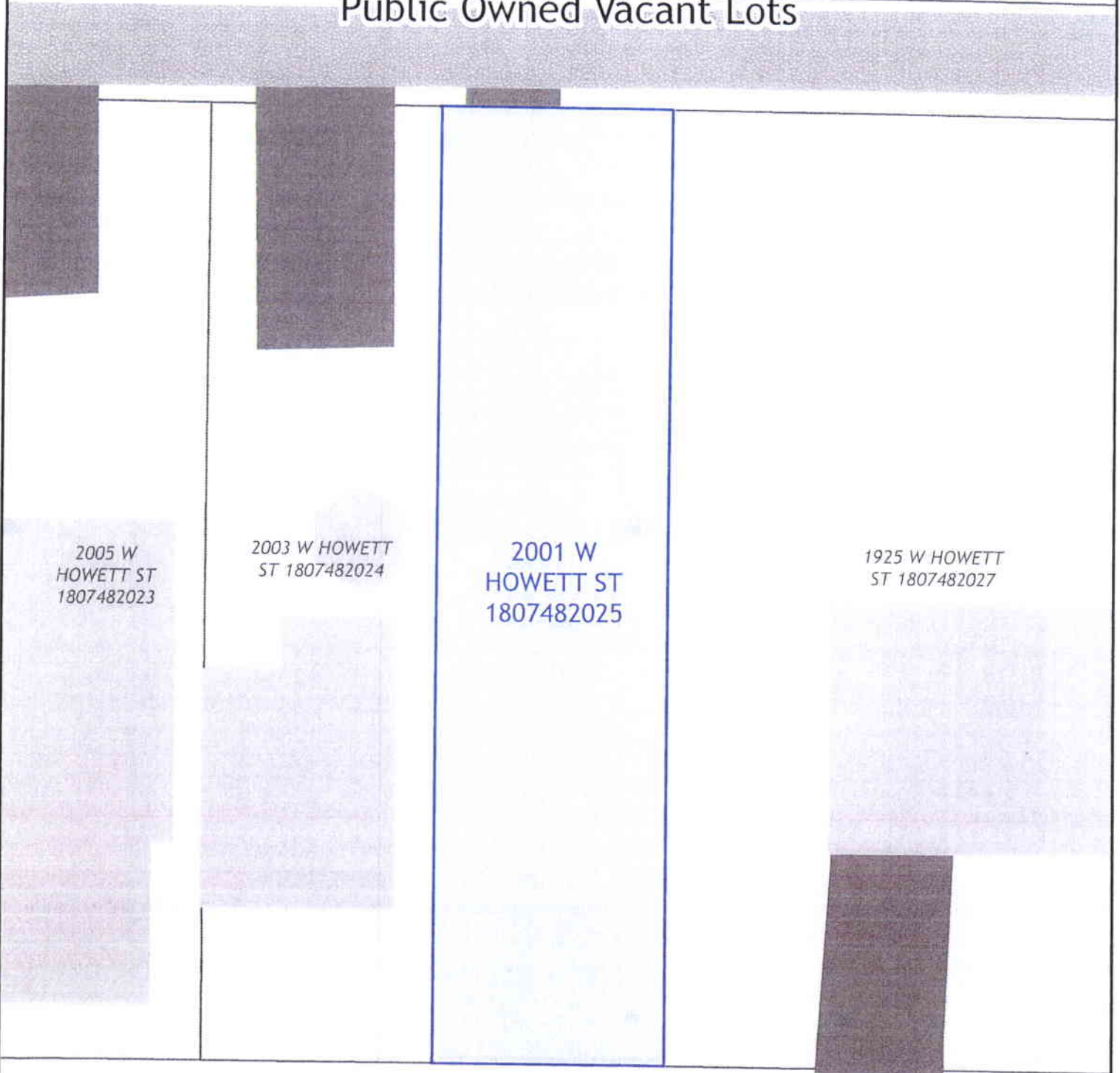
- Public Owned Vacant Lots
- Buildings
- Edge of Road
- Parcels

2002 W
MILLMAN ST
1807482007

1924 W
MILLMAN ST
1807482009

2001 W Howett St

Public Owned Vacant Lots







2005 W
HOWETT ST
1807482023

2003 W HOWETT
ST 1807482024

2001 W
HOWETT ST
1807482025

1925 W HOWETT
ST 1807482027

	Public Owned Vacant Lots
	Buildings
	Edge of Road
	Parcels



2000 W
MILLMAN ST
1807482008

1925 W Howett St

Public-Owned-Vacant Lots

1918 W
MILLMAN ST
1807482011

2001 W HOWETT
ST 1807482025

1925 W HOWETT
ST 1807482027

1921 W HOWETT
ST 1807482028

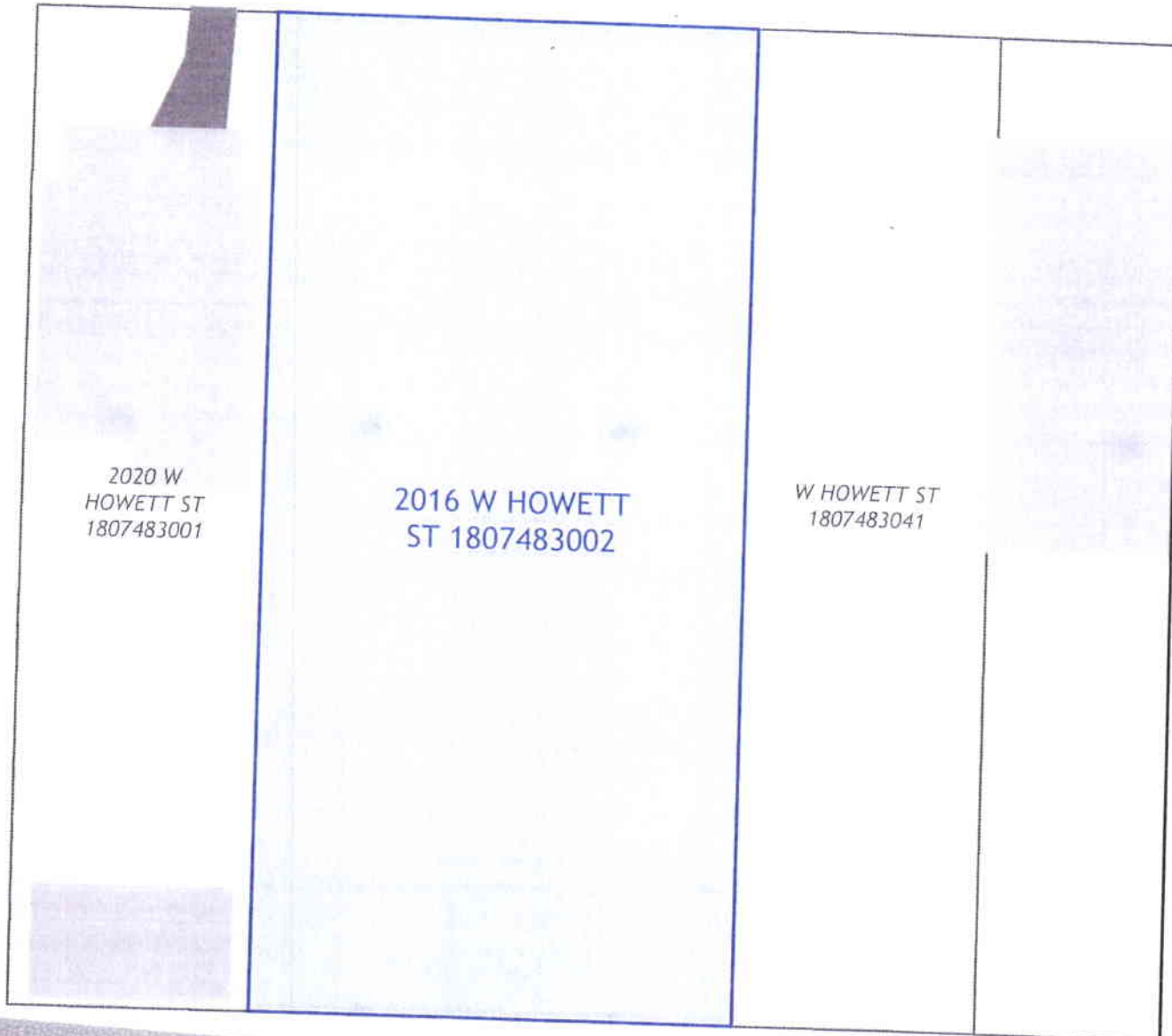
HOWETT



0 50 Feet

	Public Owned Vacant Lots
	Buildings
	Edge of Road
	Parcels

2016 W Howett St Public Owned Vacant Lots



2021 W
LINCOLN AVE
1807483017



W LINCOLN
AVE
1807483018



	Public Owned Vacant Lots
	Buildings
	Edge of Road
	Parcels

2020 W
HOWETT ST
1807483001

2019 W Lincoln Ave Public Owned Vacant Lots

2012 W
HOWETT ST
1807483042

MADISON PARK

2021 W
LINCOLN AVE
1807483017





2019 W
LINCOLN AVE
1807483018

2013 W
LINCOLN AVE
1807483019

LINCOLN



0 60 Feet

	Public Owned Vacant Lots
	Buildings
	Edge of Road
	Parcels

2016 W
HOWETT ST
1807483002

2013 W Lincoln Ave

Public Owned Vacant Lots

2008 W
HOWETT ST
1807483004

2021 W
LINCOLN AVE
1807483017

W LINCOLN
AVE
1807483018

2013 W
LINCOLN AVE
1807483019

2011 W
LINCOLN AVE
1807483020

2009 W LINCOLN
AVE 1807483021

LINCOLN



0

60 Feet

-  Public Owned Vacant Lots
-  Buildings
-  Edge of Road
-  Parcels

2012 W HOWETT
ST 1807483042

2005 W Lincoln Ave

Public Owned Vacant Lots

2000 W
HOWETT ST
1807483008

2011 W
LINCOLN AVE
1807483020

2009 W
LINCOLN AVE
1807483021

2005 W
LINCOLN AVE
1807483022





2003 W
LINCOLN AVE
1807483023

1931 W
LINCOLN AVE
1807483024

LINCOLN



0 60 Feet

-  Public Owned Vacant Lots
-  Buildings
-  Edge of Road
-  Parcels

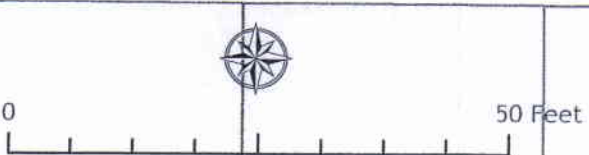
2014 W Howett St Public Owned Vacant Lots

HOWETT

2016 W HOWETT
ST 1807483002

2014 W
HOWETT ST
1807483041

2012 W HOWETT
ST 1807483042



2013 W
LINCOLN AVE
1807483019

	Public Owned Vacant Lots
	Buildings
	Edge of Road
	Parcels

3012 W
GARDEN ST
1818153024

3007 W Malone Ave

Public Owned Vacant Lots

3008 W
GARDEN ST
1818153010

3011 W MALONE
ST 1818153020





3007 W
MALONE AVE
1818153021

3003 W
MALONE AVE
1818153022



0 50 Feet

MALONE

	Public Owned Vacant Lots
	Buildings
	Edge of Road
	Parcels

2804 W
MARQUETTE
ST 1818156010

2802 W
MARQUETTE ST
1818156011

2801 W Garden St


Public Owned Vacant Lots





2722 W
MARQUETTE
ST 1818156013

2805 W GARDEN
ST 1818156025

2801 W
GARDEN ST
1818156026

1818156027



	Public Owned Vacant Lots
	Buildings
	Edge of Road
	Parcels

2708 W
MARQUETTE ST
1818156017

2703 W Garden St





Public Owned Vacant Lots

2700 W
MARQUETTE ST
1818156019

2707 W GARDEN
ST 1818156034

2703 W
GARDEN ST
1818156035

2701 W GARDEN
ST 1818156033

-  Public Owned Vacant Lots
-  Buildings
-  Edge of Road
-  Parcels



0 50 Feet

GARDEN

2712 W Antoinette St

Public Owned Vacant Lots

ANTOINETTE

2716 W
ANTOINETTE ST
1818176015

2712 W
ANTOINETTE ST
1818176016

2710 W
ANTOINETTE
ST 1818176017





2708 W
ANTOINETTE
ST 1818176018

2715 W
MARQUETTE
ST 1818176033
60 Feet



0



-  Public Owned Vacant Lots
-  Buildings
-  Edge of Road
-  Parcels

2708 W Antoinette St

Public Owned Vacant Lots

ANTOINETTE

2712 W
ANTOINETTE
ST 1818176016

2710 W
ANTOINETTE
ST 1818176017

2708 W
ANTOINETTE
ST 1818176018

2706 W
ANTOINETTE
ST 1818176019

2704 W
ANTOINETTE ST
1818176020

2707 W
MARQUETTE ST
1818176041

0 60 Feet

- Public Owned Vacant Lots
- Buildings
- Edge of Road
- Parcels

2716 W Garden St

Public Owned Vacant Lots

2720 W GARDEN
ST 1818177011

2718 W GARDEN
ST 1818177012

2716 W
GARDEN ST
1818177013

2714 W GARDEN
ST 1818177014

2712 W GARDEN
ST 1818177015

2719 W
MALONE ST
1818177030



0 40 Feet

- Public Owned Vacant Lots
- Buildings
- Edge of Road
- Parcels

2822 W
MALONE ST
1818178001

2821 W Starr St

Public Owned Vacant Lots

2820 W
MALONE AVE
1818178038

2825 W
STARR ST
1818178018

2823 W
STARR ST
1818178019

2821 W
STARR ST
1818178020





2819 W
STARR ST
1818178021

2817 W
STARR ST
1818178022



0 50 Feet

STARR

	Public Owned Vacant Lots
	Buildings
	Edge of Road
	Parcels

2822 W MALONE
ST 1818178001

2819 W Starr St

2814 W
MALONE AVE
1818178004

Public Owned Vacant Lots

2823 W
STARR ST
1818178019

2821 W
STARR ST
1818178020

2819 W
STARR ST
1818178021

2817 W
STARR ST
1818178022

2815 W
STARR ST
1818178023



0 40 Feet

- Public Owned Vacant Lots
- Buildings
- Edge of Road
- Parcels

2502 W Garden St Public Owned Vacant Lots

GARDEN

2508 W
GARDEN ST
1818181012

2504 W GARDEN
ST 1818181013

2502 W GARDEN
ST 1818181014

GRISWOLD

2503 W
MALONE AVE
1818181028



0 60 Feet

- Public Owned Vacant Lots
- Buildings
- Edge of Road
- Parcels

2620 W Malone Ave

Public Owned Vacant Lots

MALONE

LIGONIER

2620 W
MALONE AVE
1818182001

2616 W MALONE
ST 1818182002

0



50 Feet

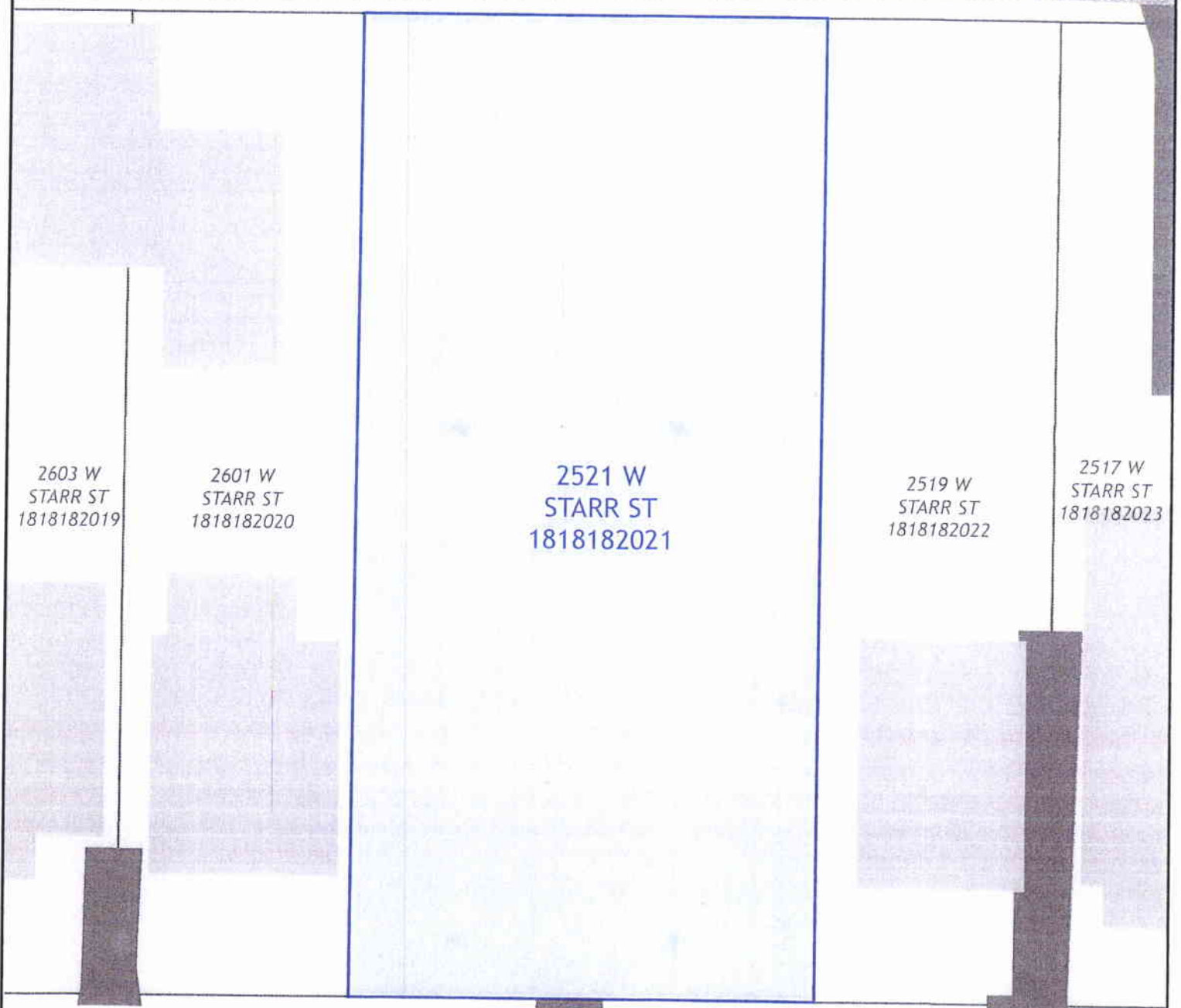
	Public Owned Vacant Lots
	Buildings
	Edge of Road
	Parcels

2522 W MALONE
ST 1818182006

2521 W Starr St

Public Owned Vacant Lots

2514 W MALONE
ST 1818182008




2603 W
STARR ST
1818182019





2601 W
STARR ST
1818182020

2521 W
STARR ST
1818182021

2519 W
STARR ST
1818182022

2517 W
STARR ST
1818182023



	Public Owned Vacant Lots
	Buildings
	Edge of Road
	Parcels

STARR

2320 W Lincoln Ave

Public Owned Vacant Lots





LINCOLN

2324 W
LINCOLN AVE
1818201015

2320 W
LINCOLN AVE
1818201016

2318 W
LINCOLN AVE
1818201017

2319 W
WISWALL ST
1818201039

	Public Owned Vacant Lots
	Buildings
	Edge of Road
	Parcels



907 S Westmoreland Ave

Public Owned Vacant Lots

2302 W
ANN ST
1818203019

2304 W
ANN ST
1818203018





907 S
WESTMORELAND
AVE 1818203020

WESTMORELAND

2305 W
PROCTOR ST
1818203042

915 S
WESTMORELAND
AVE 1818203043



	Public Owned Vacant Lots
	Buildings
	Edge of Road
	Parcels

2408 W Proctor St

Public Owned Vacant Lots

PROCTOR

2414 W
PROCTOR ST
1818204005

2410 W
PROCTOR ST
1818204006

2408 W
PROCTOR ST
1818204007

2406 W
PROCTOR ST
1818204008

2404 W
PROCTOR ST
1818204009

2409 W
ANTOINETTE ST
1818204026

0 50 Feet



	Public Owned Vacant Lots
	Buildings
	Edge of Road
	Parcels

2406 W Proctor St

Public Owned Vacant Lots

PROCTOR


2410 W
PROCTOR ST
1818204006

2408 W
PROCTOR ST
1818204007

2406 W
PROCTOR ST
1818204008

2404 W
PROCTOR ST
1818204009

2407 W
ANTOINETTE ST
1818204027

-  Public Owned Vacant Lots
-  Buildings
-  Edge of Road
-  Parcels

0 50 Feet



2428 W
PROCTOR ST
1818204001

2418 W
PROCTOR ST
1818204004





2421 W Antoinette St

Public Owned Vacant Lots

2423 W
ANTOINETTE
ST 1818204021

2421 W
ANTOINETTE
ST 1818204022

2419 W
ANTOINETTE
ST 1818204023

	Public Owned Vacant Lots
	Buildings
	Edge of Road
	Parcels



2108 W Lincoln Ave

Public Owned Vacant Lots

LINCOLN

2114 W
LINCOLN AVE
1818226011

2112 W
LINCOLN AVE
1818226012

2108 W
LINCOLN AVE
1818226013

2106 W
LINCOLN AVE
1818226014

2104 W
LINCOLN AVE
1818226015

2111 W
WISWALL ST
1818226035

2107 W
WISWALL ST
1818226032



	Public Owned Vacant Lots
	Buildings
	Edge of Road
	Parcels

2106 W Lincoln Ave Public Owned Vacant Lots

LINCOLN

2112 W
LINCOLN AVE
1818226012

2108 W
LINCOLN AVE
1818226013

2106 W
LINCOLN AVE
1818226014

2104 W
LINCOLN AVE
1818226015

2102 W
LINCOLN AVE
1818226016

2111 W
WISWALL ST
1818226035

2107 W
WISWALL ST
1818226032

2101 W
WISWALL ST
1818226033



60 Feet



	Public Owned Vacant Lots
	Buildings
	Edge of Road
	Parcels

LINCOLN

2104 W Lincoln Ave

Public Owned Vacant Lots

2106 W
LINCOLN AVE
1818226014

2104 W
LINCOLN AVE
1818226015

2102 W
LINCOLN AVE
1818226016

2101 W
WISWALL ST
1818226035



50 Feet

-  Public Owned Vacant Lots
-  Buildings
-  Edge of Road
-  Parcels

2130 W
LINCOLN AVE
1818226006

2121 W Wiswall St

Public Owned Vacant Lots

2118 W
LINCOLN AVE
1818226009

2125 W
WISWALL ST
1818226025

2121 W
WISWALL ST
1818226026





2119 W
WISWALL ST
1818226027

2115 W
WISWALL ST
1818226028



0 50 Feet

WISWALL

	Public Owned Vacant Lots
	Buildings
	Edge of Road
	Parcels

2122 W
LINCOLN AVE
1818226007

2119 W Wiswall St

Public Owned Vacant Lots

2116 W
LINCOLN AVE
1818226010





2125 W
WISWALL ST
1818226025

2121 W
WISWALL ST
1818226026

2119 W
WISWALL ST
1818226027

2115 W
WISWALL ST
1818226028

2113 W
WISWALL ST
1818226029

	Public Owned Vacant Lots
	Buildings
	Edge of Road
	Parcels



WISWALL

2116 W
WISWALL ST
1818227015

2110 W
WISWALL ST
1818227017

2115 W Ann St

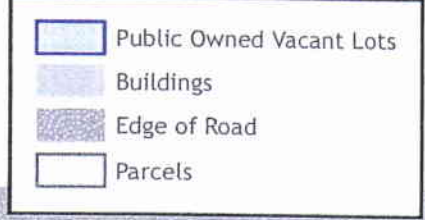
Public Owned Vacant Lots

2119 W
ANN ST
1818227033

2117 W
ANN ST
1818227034

2115 W
ANN ST
1818227035

2111 W
ANN ST
1818227036



- Public Owned Vacant Lots
- Buildings
- Edge of Road
- Parcels

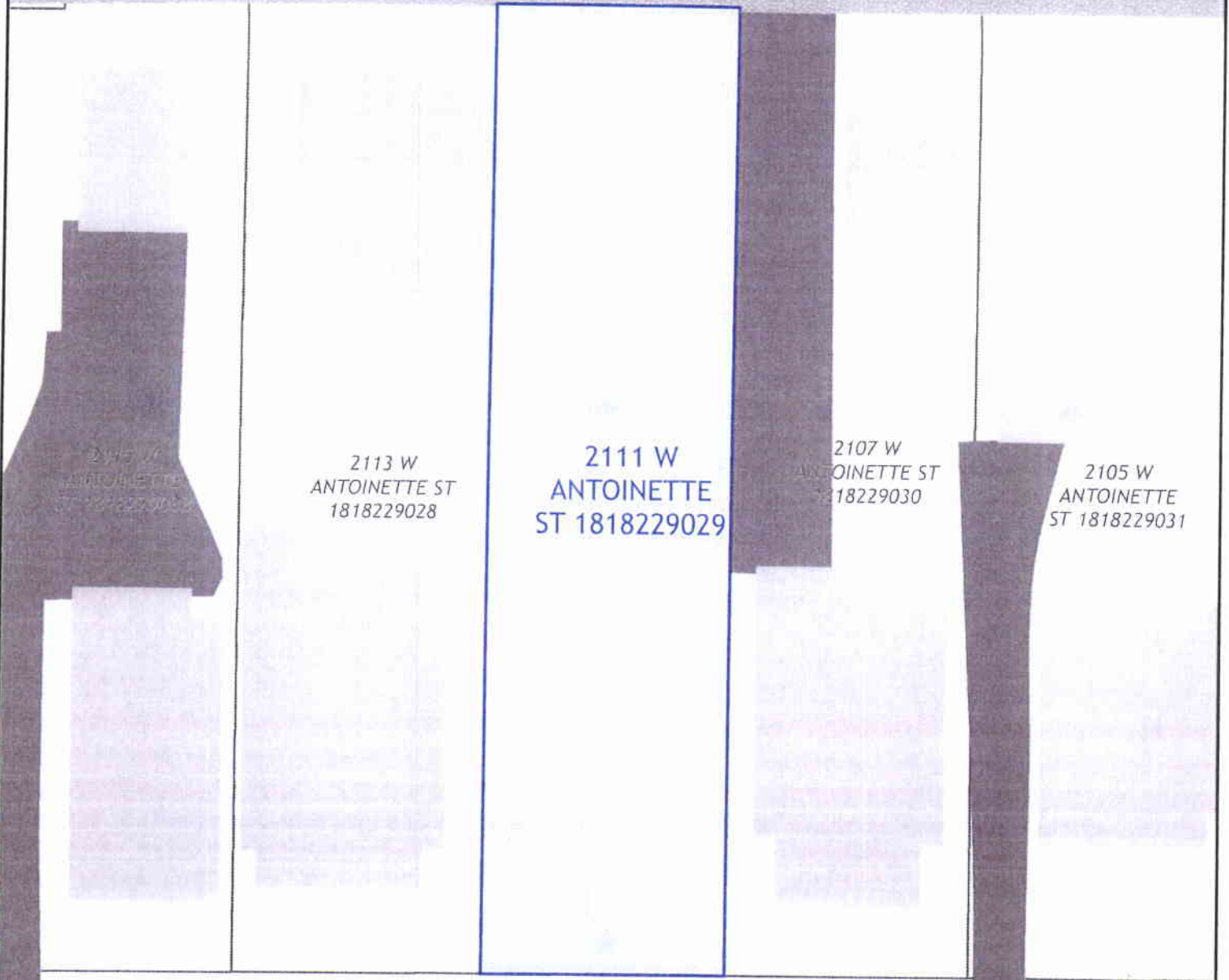


2114 W
PROCTOR ST
1818229039

2111 W Antoinette St

Public Owned Vacant Lots

2105 W
PROCTOR ST
1818229013



2114 W
ANTOINETTE ST
1818229039

2113 W
ANTOINETTE ST
1818229028

2111 W
ANTOINETTE
ST 1818229029

2107 W
ANTOINETTE ST
1818229030

2105 W
ANTOINETTE
ST 1818229031



0 60 Feet

ANTOINETTE

	Public Owned Vacant Lots
	Buildings
	Edge of Road
	Parcels

2004 W Lincoln Ave Public Owned Vacant Lots

LINCOLN

2006 W
LINCOLN AVE
1818230007





2004 W
LINCOLN AVE
1818230008

2002 W
LINCOLN AVE
1818230009

2005 W
WISWALL ST
1818230026



0 50 Feet

	Public Owned Vacant Lots
	Buildings
	Edge of Road
	Parcels

2002 W Lincoln Ave Public Owned Vacant Lots

LINCOLN

2006 W
LINCOLN AVE
1818230007

W LINCOLN
AVE
1818230008

2002 W
LINCOLN AVE
1818230009



2000 W
LINCOLN AVE
1818230010

1926 W
LINCOLN AVE
1818230011

0

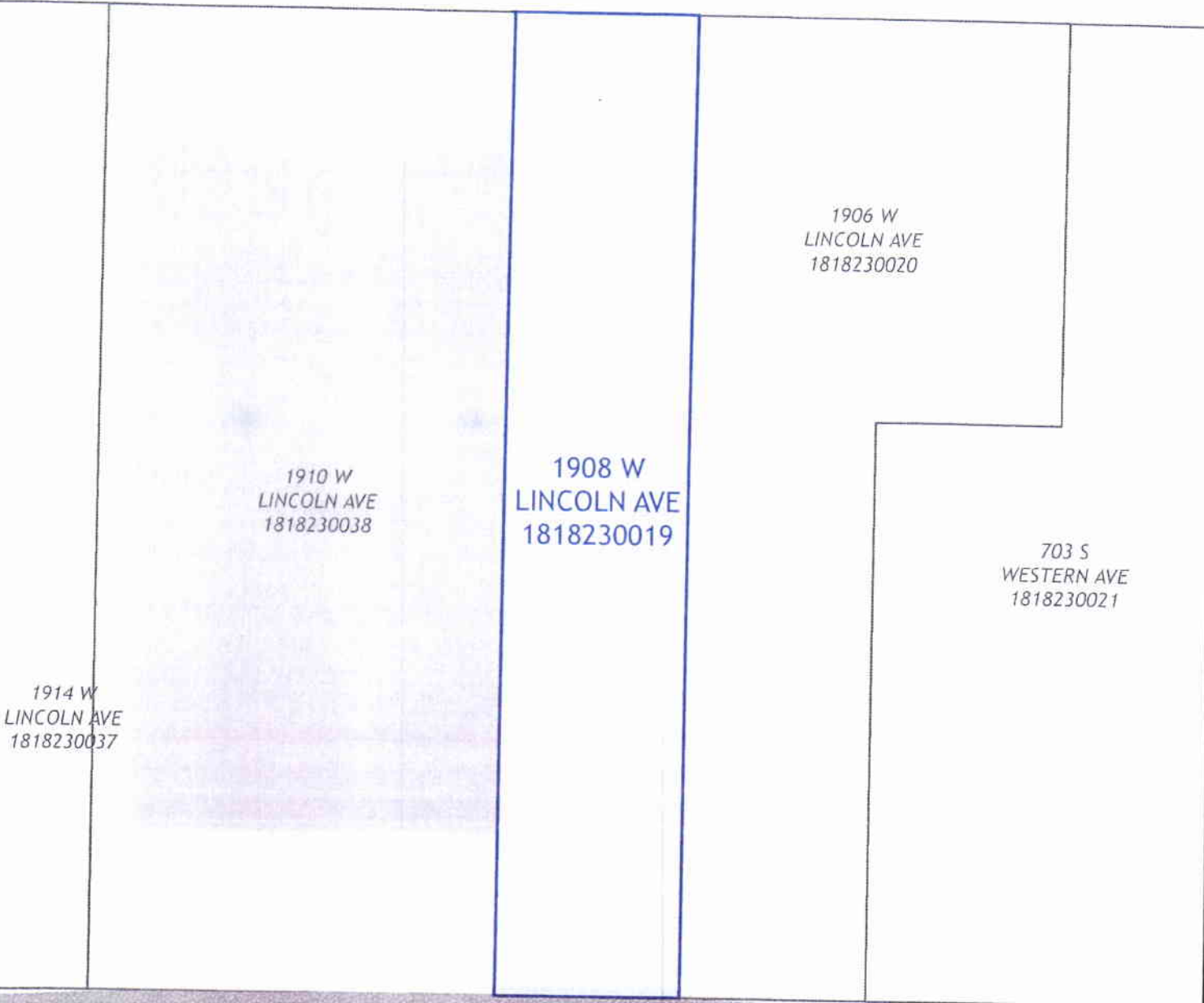


50 Feet

-  Public Owned Vacant Lots
-  Buildings
-  Edge of Road
-  Parcels

1908 W Lincoln Ave Public Owned Vacant Lots

LINCOLN



1914 W
LINCOLN AVE
1818230037

1910 W
LINCOLN AVE
1818230038





1908 W
LINCOLN AVE
1818230019

1906 W
LINCOLN AVE
1818230020

703 S
WESTERN AVE
1818230021

1909 W
WISWALL ST
1818230034



	Public Owned Vacant Lots
	Buildings
	Edge of Road
	Parcels

LINCOLN

1906 W Lincoln Ave Public Owned Vacant Lots

1906 W
LINCOLN AVE
1818230020

1910 W
LINCOLN AVE
1818230038

W LINCOLN
AVE
1818230019

703 S WESTERN
AVE 1818230021

1913 W
WISWALL ST
1818230033

1909 W
WISWALL ST
1818230034

1905 W
WISWALL ST
1818230035



0 60 Feet

- Public Owned Vacant Lots
- Buildings
- Edge of Road
- Parcels

1911 W
LINCOLN AVE
1807483043

703 S Western Ave

Public Owned Vacant Lots

LINCOLN

W LINCOLN
AVE
1818230019

1906 W
LINCOLN AVE
1818230020

703 S
WESTERN AVE
1818230021

WESTERN

1909 W
WISWALL ST
1818230034

1905 W
WISWALL ST
1818230035

733 S
WESTERN AVE
1818230036



80 Feet

	Public Owned Vacant Lots
	Buildings
	Edge of Road
	Parcels

2014 W Wiswall St

Public Owned Vacant Lots

2018 W
WISWALL ST
1818231003





2016 W
WISWALL ST
1818231004

2014 W
WISWALL ST
1818231005

2012 W
WISWALL ST
1818231006



0 40 Feet

-  Public Owned Vacant Lots
-  Buildings
-  Edge of Road
-  Parcels

1919 W Ann St Public Owned Vacant Lots

1918 W
WISWALL ST
1818231012

1912 W
WISWALL ST
1818231014

1916 W
WISWALL ST
1818231013

W ANN ST
1818231037

1921 W
ANN ST
1818231030

1919 W
ANN ST
1818231031

1917 W
ANN ST
1818231032

1913 W
ANN ST
1818231033



0 60 Feet

ANN

- Public Owned Vacant Lots
- Buildings
- Edge of Road
- Parcels

2010 W
ANN ST
1818232005

2007 W Proctor St Public Owned Vacant Lots

2002 W
ANN ST
1818232034





2009 W
PROCTOR
1818232022

2007 W
PROCTOR ST
1818232023

2003 W
PROCTOR ST
1818232024

0 50 Feet



	Public Owned Vacant Lots
	Buildings
	Edge of Road
	Parcels

PROCTOR

1907 W Proctor St

Public Owned Vacant Lots

1912 W
ANN ST
1818232012

1910 W
ANN ST
1818232013

909 S WESTERN
AVE 1818232017

1911 W
PROCTOR ST
1818232030

1909 W
PROCTOR ST
1818232031

1907 W
PROCTOR ST
1818232032

913 S WESTERN
AVE 1818232033



	Public Owned Vacant Lots
	Buildings
	Edge of Road
	Parcels

PROCTOR

2008 W Proctor St Public Owned Vacant Lots

PROCTOR

2014 W
PROCTOR ST
1818233004

2012 W
PROCTOR ST
1818233005

2010 W
PROCTOR ST
1818233006

2008 W
PROCTOR ST
1818233007

2004 W
PROCTOR ST
1818233008

2002 W
PROCTOR ST
1818233009

2011 W
ANTOINETTE
ST 1818233024

2009 W
ANTOINETTE ST
1818233025

2007 W
ANTOINETTE
ST 1818233026



- Public Owned Vacant Lots
- Buildings
- Edge of Road
- Parcels

1925 W Antoinette St Public Owned Vacant Lots

2004 W
PROCTOR ST
1818233008

2002 W
PROCTOR ST
1818233009

1920 W
PROCTOR ST
1818233012





2005 W
ANTOINETTE
ST 1818233027

2001 W
ANTOINETTE
ST 1818233028

1925 W
ANTOINETTE ST
1818233029

1923 W
ANTOINETTE ST
1818233030

1921 W
ANTOINETTE ST
1818233043

-  Public Owned Vacant Lots
-  Buildings
-  Edge of Road
-  Parcels

ANTOINETTE



0  60 Feet

1926 W
PROCTOR ST
1818233010

1923 W Antoinette St

1920 W
PROCTOR ST
1818233012

1918 W
PROCTOR ST
1818233013

Public Owned Vacant Lots

1925 W
ANTOINETTE ST
1818233029

1923 W
ANTOINETTE ST
1818233030




1921 W
ANTOINETTE
ST 1818233043

1919 W
ANTOINETTE
ST 1818233047



0

50 Feet

-  Public Owned Vacant Lots
-  Buildings
-  Edge of Road
-  Parcels

1926 W
PROCTOR ST
1818233010

1924 W
PROCTOR ST
1818233011

1921 W Antoinette St

1918 W
PROCTOR ST
1818233013

1916 W
PROCTOR ST
1818233014

Public Owned Vacant Lots

1925 W
ANTOINETTE
ST 1818233029

1923 W
ANTOINETTE
ST 1818233030





1921 W
ANTOINETTE
ST 1818233043

1919 W
ANTOINETTE
ST 1818233047



0 50 Feet

ANTOINETTE

	Public Owned Vacant Lots
	Buildings
	Edge of Road
	Parcels

2414 W Marquette Ave

Public Owned Vacant Lots

MARQUETTE

2418 W
MARQUETTE AVE
1818252004

2416 W
MARQUETTE AVE
1818252005

2414 W
MARQUETTE AVE
1818252006

W MARQUETTE
AVE
1818252007

2410 W
MARQUETTE AVE
1818252008

2421 W GARDEN
ST 1818252016

2419 W
GARDEN ST
1818252025

2415 W
GARDEN ST
1818252019



60 Feet



	Public Owned Vacant Lots
	Buildings
	Edge of Road
	Parcels

2426 W
GARDEN ST
1818253002

2421 W Malone Ave

Public Owned Vacant Lots

2416 W
GARDEN ST
1818253005

2427 W
MALONE AVE
1818253011

2425 W
MALONE AVE
1818253012

2421 W
MALONE AVE
1818253013

2419 W
MALONE AVE
1818253014



MALONE



	Public Owned Vacant Lots
	Buildings
	Edge of Road
	Parcels

2418 W
MALONE AVE
1818254004

2416 W
MALONE AVE
1818254005

2413 W Starr St

Public Owned Vacant Lots

2412 W
MALONE AVE
1818254007

2408 W
MALONE AVE
1818254003

1818254016

2415 W
STARR ST
1818254017

2413 W
STARR ST
1818254018

2409 W
STARR ST
1818254019

STARR



	Public Owned Vacant Lots
	Buildings
	Edge of Road
	Parcels

2322 W
MARQUETTE AVE
1818256004

2320 W
MARQUETTE AVE
1818256005

2319 W Garden St

Public Owned Vacant Lots

2314 W
MARQUETTE
AVE 1818256007

2323 W GARDEN
ST 1818256015

2319 W GARDEN
ST 1818256016

2317 W GARDEN
ST 1818256017



GARDEN



	Public Owned Vacant Lots
	Buildings
	Edge of Road
	Parcels

2308 W
MARQUETTE AVE
1818256009

2307 W Garden St

Public Owned Vacant Lots

2300 W
MARQUETTE AVE
1818256011

2311 W GARDEN
ST 1818256019


2307 W GARDEN
ST 1818256025

2301 W GARDEN
ST 1818256026

GARDEN



0 60 Feet

	Public Owned Vacant Lots
	Buildings
	Edge of Road
	Parcels

2328 W Garden St

Public Owned Vacant Lots

2330 W GARDEN
ST 1818257001

2328 W
GARDEN ST
1818257002

2328 W GARDEN
ST 1818257002

2324 W GARDEN
ST 1818257003

2329 W
MALONE AVE
1818257012



0

50 Feet

- Public Owned Vacant Lots
- Buildings
- Edge of Road
- Parcels

2217 W Garden St

Public Owned Vacant Lots

2212 W
MARQUETTE AVE
1818277039

WESTMORELAND





2217 W GARDEN
ST 1818277019

2215 W GARDEN
ST 1818277020

GARDEN

0 50 Feet



	Public Owned Vacant Lots
	Buildings
	Edge of Road
	Parcels

1026 S
WESTMORELAND
AVE 1818277001

2215 W Garden St

Public Owned Vacant Lots

2208 W
MARQUETTE AVE
1818277005

2217 W GARDEN
ST 1818277019

2215 W GARDEN
ST 1818277020




2211 W GARDEN
ST 1818277021

2209 W GARDEN
ST 1818277022



0 50 Feet

GARDEN

-  Public Owned Vacant Lots
-  Buildings
-  Edge of Road
-  Parcels

2120 W Garden St

Public Owned Vacant Lots

2124 W
GARDEN ST
1818278009

2122 W
GARDEN ST
1818278010





2120 W
GARDEN ST
1818278011

2118 W
GARDEN ST
1818278012

2116 W
GARDEN ST
1818278013

2121 W
MALONE AVE
1818278032



	Public Owned Vacant Lots
	Buildings
	Edge of Road
	Parcels

2208 W
GARDEN ST
1818278003

2203 W Malone Ave

Public Owned Vacant Lots

2130 W GARDEN
ST 1818278006

2209 W
MALONE AVE
1818278023

2205 W
MALONE AVE
1818278024

2203 W
MALONE AVE
1818278025





2201 W
MALONE AVE
1818278026

2131 W
MALONE AVE
1818278027



0 50 Feet

MALONE

	Public Owned Vacant Lots
	Buildings
	Edge of Road
	Parcels

2130 W
GARDEN ST
1818272006

2128 W
GARDEN ST
1818278007

2125 W Malone Ave

Public Owned Vacant Lots

2120 W GARDEN
ST 1818278011

2129 W
MALONE AVE
1818278028

2127 W
MALONE AVE
1818278029

2125 W
MALONE AVENUE
1818278030

2123 W
MALONE AVE
1818278031

2121 W
MALONE AVE
1818278032



MALONE



	Public Owned Vacant Lots
	Buildings
	Edge of Road
	Parcels

2210 W
MALONE AVE
1818279002

2205 W Starr St

Public Owned Vacant Lots

2200 W
MALONE AVE
1818279004

2209 W
STARR ST
1818279018

2207 W
STARR ST
1818279019





2205 W
STARR ST
1818279020

2203 W
STARR ST
1818279021

2201 W
STARR ST
1818279022

STARR



	Public Owned Vacant Lots
	Buildings
	Edge of Road
	Parcels

2210 W
MALONE AVE
1818279002

2203 W Starr St

Public Owned Vacant Lots

2200 W
MALONE AVE
1818279004

2207 W
STARR ST
1818279019

2205 W
STARR ST
1818279020





2203 W
STARR ST
1818279021

2201 W
STARR ST
1818279022



0 50 Feet

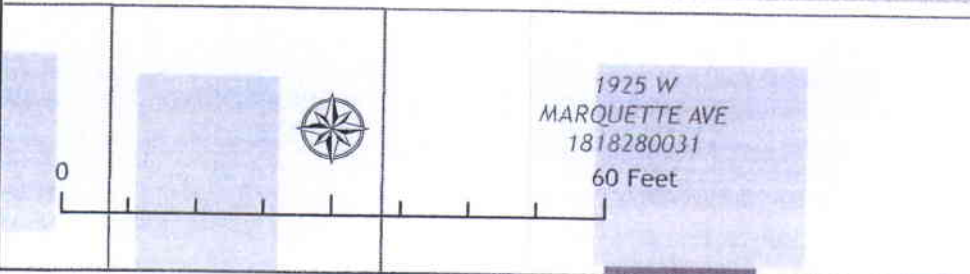

STARR

-  Public Owned Vacant Lots
-  Buildings
-  Edge of Road
-  Parcels





1924 W Antoinette St

Public Owned Vacant Lots

ANTOINETTE



1925 W
MARQUETTE AVE
1818280031

	Public Owned Vacant Lots
	Buildings
	Edge of Road
	Parcels

1920 W Antoinette St Public Owned Vacant Lots

ANTOINETTE

1926 W
ANTOINETTE
ST 1818280010

1924 W
ANTOINETTE ST
1818280011

1920 W
ANTOINETTE
ST 1818280012

1818280013

1914 W
ANTOINETTE
ST 1818280014

1921 W
MARQUETTE AVE
1818280032



- Public Owned Vacant Lots
- Buildings
- Edge of Road
- Parcels

1920 W Antoinette St Public Owned Vacant Lots

ANTOINETTE

1924 W
ANTOINETTE
ST 1818280011

1920 W
ANTOINETTE
ST 1818280012

1920 W
ANTOINETTE
ST 1818280013

1914 W
ANTOINETTE ST
1818280014

1919 W
MARQUETTE AVE
1818280033

0

60 Feet



-  Public Owned Vacant Lots
-  Buildings
-  Edge of Road
-  Parcels

1916 W Marquette Ave Public Owned Vacant Lots





MARQUETTE

1918 W
MARQUETTE AVE
1818281011

1916 W
MARQUETTE AVE
1818281012

1912 W
MARQUETTE AVE
1818281013

1917 W
GARDEN ST
1818281033

	Public Owned Vacant Lots
	Buildings
	Edge of Road
	Parcels



2023 W Garden St Public Owned Vacant Lots

1032 S
MADISON PARK
TE 1818281019

MADISON PARK

2023 W
GARDEN ST
1818281020

2021 W GARDEN
ST 1818281021





2015 W GARDEN
ST 1818281022

GARDEN



0

60 Feet

-  Public Owned Vacant Lots
-  Buildings
-  Edge of Road
-  Parcels

2012 W
MARQUETTE AVE
1818281005

2008 W
MARQUETTE AVE
1818281006

2007 W Garden St

Public Owned Vacant Lots

2000 W
MARQUETTE AVE
1818281008

2009 W GARDE
ST 1818281024

2007 W
GARDEN ST
1818281025

2005 W
GARDEN ST
1818281026

2003 W GARDEN
ST 1818281027



0 50 Feet

GARDEN

	Public Owned Vacant Lots
	Buildings
	Edge of Road
	Parcels

1913 W Malone Ave Public Owned Vacant Lots

1918 W
GARDEN ST
18182820

1910 W GARDEN
ST 1818282015

1915 W
MALONE AVE
1818282037





1913 W
MALONE AVE
1818282032

1909 W
MALONE AVE
1818282033

MALONE

0 60 Feet



	Public Owned Vacant Lots
	Buildings
	Edge of Road
	Parcels

1914 W
GARDEN ST
1818282013

1909 W Malone Ave

Public Owned Vacant Lots

1906 W
GARDEN ST
1818282017

1913 W
MALONE AVE
1818282032

1909 W MALONE
AVENUE
1818282033





1907 W
MALONE AVE
1818282034

1905 W
MALONE AVE
1818282035



0 60 Feet

MALONE

	Public Owned Vacant Lots
	Buildings
	Edge of Road
	Parcels

1920 W Malone Ave

Public Owned Vacant Lots

MALONE

2000 W
MALONE AVE
1818283009

1920 W
MALONE AVE
1818283010





1912 W
MALONE AVE
1818283030

1921 W
STARR ST
1818283025

0

60 Feet



	Public Owned Vacant Lots
	Buildings
	Edge of Road
	Parcels





2701 W Garden St

Public Owned Vacant Lots

2701 W GARDEN
ST 1818156033

LIGONIER



-  Public Owned Vacant Lots
-  Buildings
-  Roads
-  Parcels

2009 W Proctor St

Public Owned Vacant Lots

ANN

2009 W PROCTOR
ST 1818232002

- Public Owned Vacant Lots
- Buildings
- Roads
- Parcels

0 60 Feet

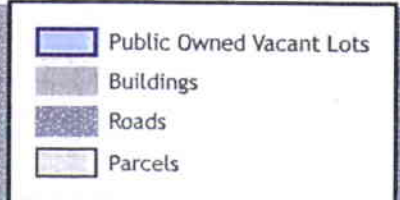



2223 W Butler St
Public Owned Vacant Lots

WESTMORELAND

2223 W BUTLER
ST 1807476015

BUTLER

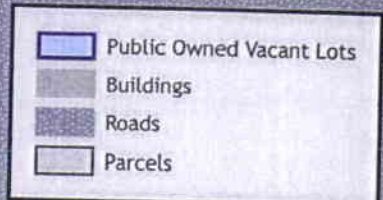


2207 W Millman St

Public Owned Vacant Lots

2207 W MILLMAN
ST 1807477024

MILLMAN



1911 W Marquette Ave

Public Owned Vacant Lots

1911 W MARQUETTE
AVE 1818280035

MARQUETTE

0 60 Feet







- Public Owned Vacant Lots
- Buildings
- Roads
- Parcels

2106 W Proctor St

Public Owned Vacant Lots

PROCTOR

2106 W PROCTOR
ST 1818229013

-  Public Owned Vacant Lots
-  Buildings
-  Roads
-  Parcels

0 60 Feet







2720 W Antoinette St

Public Owned Vacant Lots

ANTOINETTE

2720 W
ANTOINETTE ST
1818176013

-  Public Owned Vacant Lots
-  Buildings
-  Roads
-  Parcels

0 60 Feet








1910 W Marquette Ave

Public Owned Vacant Lots

MARQUETTE





1910 W MARQUETTE
AVE 1818281014

-  Public Owned Vacant Lots
-  Buildings
-  Roads
-  Parcels



2009 W Ann St Public Owned Vacant Lots

2009 W
ANN ST
1818231025

-  Public Owned Vacant Lots
-  Buildings
-  Roads
-  Parcels

0 60 Feet



2701 W Garden St
Public Owned Vacant Lots

2701 W GARDEN
ST 1818156033

LIGONIER

0 60 Feet







- Public Owned Vacant Lots
- Buildings
- Roads
- Parcels

914 S Helen St Public Owned Vacant Lots

HELEN

914 S HELEN
ST 1817206001

	Public Owned Vacant Lots
	Buildings
	Roads
	Parcels








916 S Helen St

Public Owned Vacant Lots

HELEN

916 S HELEN
ST 1817206002

	Public Owned Vacant Lots
	Buildings
	Roads
	Parcels








918 S Helen St

Public Owned Vacant Lots

HELEN

918 S HELEN
ST 1817206003

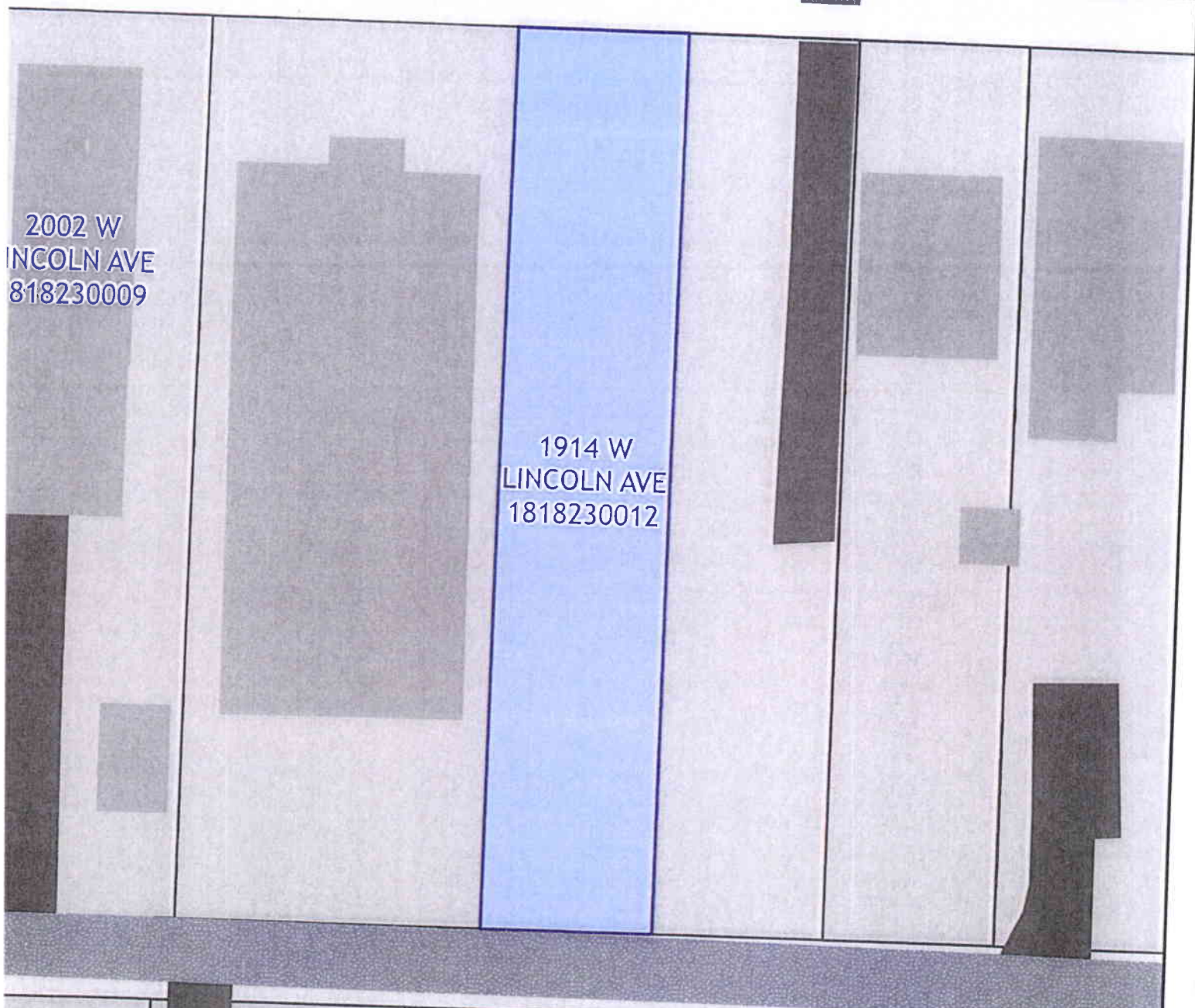
	Public Owned Vacant Lots
	Buildings
	Roads
	Parcels



1914 W Lincoln Ave

Public Owned Vacant Lots

LINCOLN



2002 W
LINCOLN AVE
818230009

1914 W
LINCOLN AVE
1818230012







	Public Owned Vacant Lots
	Buildings
	Roads
	Parcels

2006 W Lincoln Ave Public Owned Vacant Lots

LINCOLN

2006 W LINCOLN
AVE 1818230007

-  Public Owned Vacant Lots
-  Buildings
-  Roads
-  Parcels

0 80 Feet

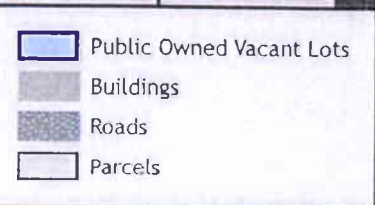


1922 W Lincoln Ave

Public Owned Vacant Lots

LINCOLN

1922 W LINCOLN
AVE 1818230013







1918 W Lincoln Ave

Public Owned Vacant Lots

LINCOLN

1918 W LINCOLN
AVE 1818230015

-  Public Owned Vacant Lots
-  Buildings
-  Roads
-  Parcels





0 80 Feet



2510 W Martin Luther King Jr Dr Public Owned Vacant Lots

DR MARTIN LUTHER KING JR

2510 W MARTIN
LUTHER KING JR
DR 1807380008

-  Public Owned Vacant Lots
-  Buildings
-  Roads
-  Parcels

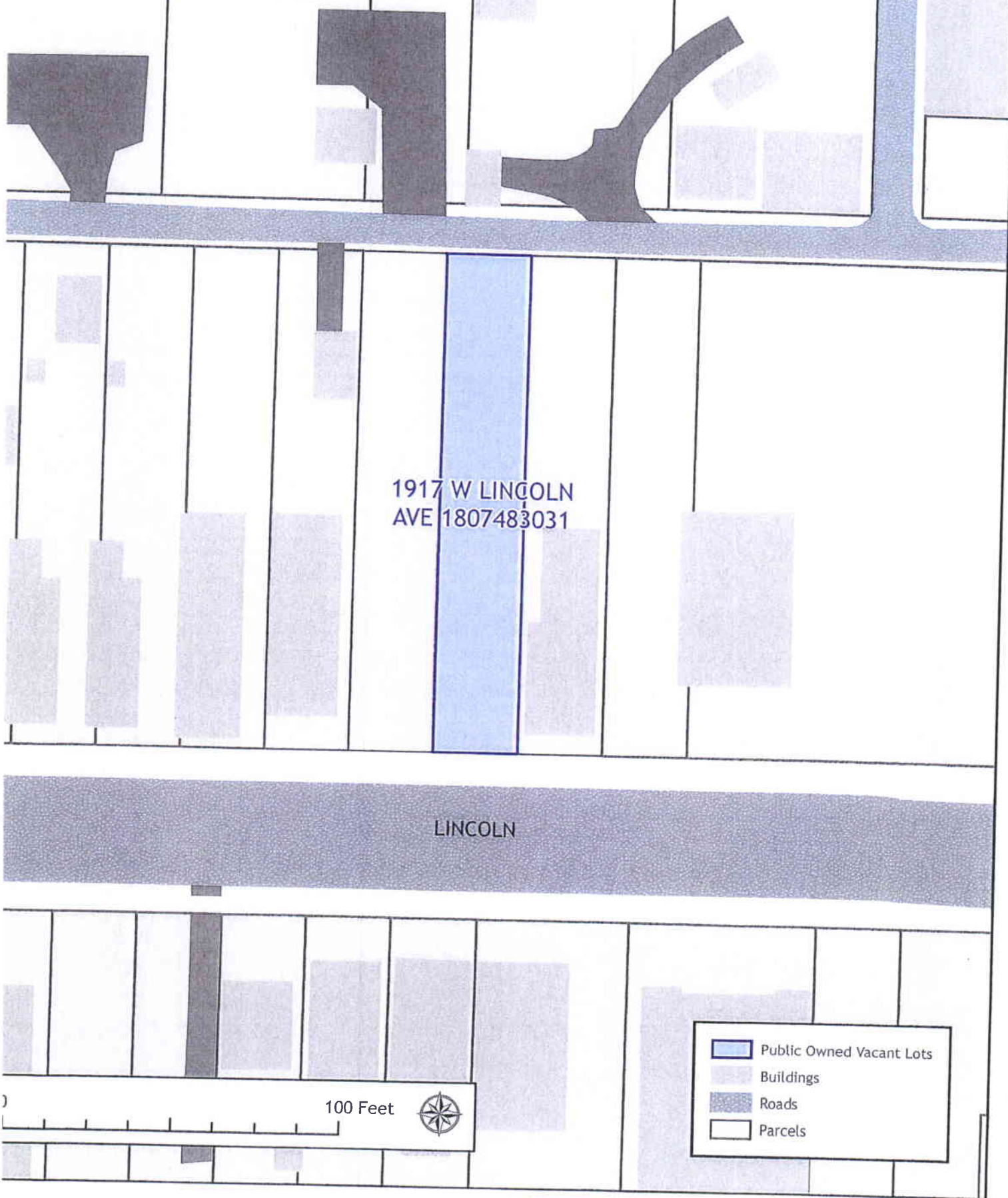
MILLMAN

0

CULVER







1917 W Lincoln Ave Public Owned Vacant Lots



1917 W LINCOLN
AVE 1807483031

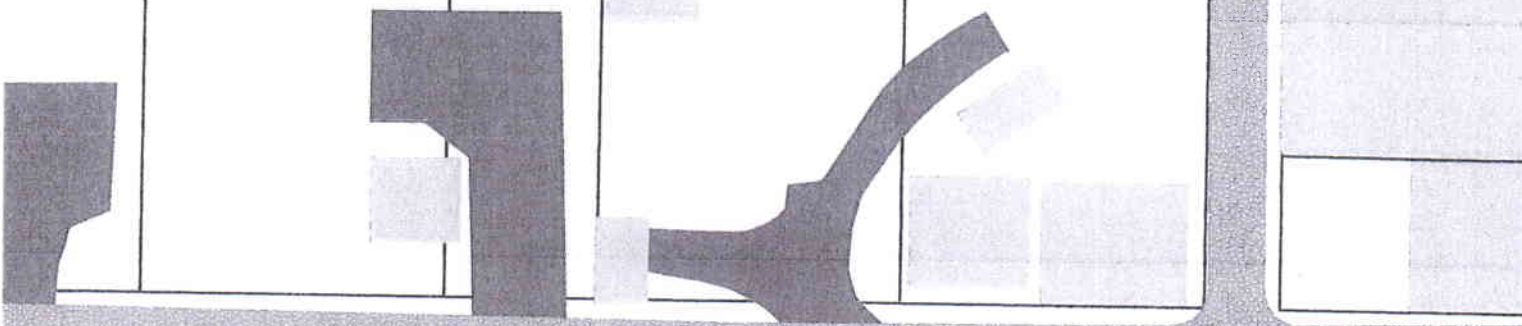
LINCOLN

	Public Owned Vacant Lots
	Buildings
	Roads
	Parcels

100 Feet








1915 W Lincoln Ave Public Owned Vacant Lots



1915 W LINCOLN
AVE 1807483032

LINCOLN

-  Public Owned Vacant Lots
-  Buildings
-  Roads
-  Parcels







1918 W Lincoln Ave

Public Owned Vacant Lots

LINCOLN

1918 W LINCOLN
AVE 1818230015

	Public Owned Vacant Lots
	Buildings
	Roads
	Parcels

0 80 Feet 




2006 W Lincoln Ave Public Owned Vacant Lots

LINCOLN

2006 W LINCOLN
AVE 1818230007

0 80 Feet






-  Public Owned Vacant Lots
-  Buildings
-  Roads
-  Parcels

1922 W Lincoln Ave Public Owned Vacant Lots

LINCOLN

1922 W LINCOLN
AVE 1818230013

-  Public Owned Vacant Lots
-  Buildings
-  Roads
-  Parcels

0 80 Feet







2510 W Martin Luther King Jr Dr


Public Owned Vacant Lots

DR MARTIN LUTHER KING JR

2510 W MARTIN
LUTHER KING JR
DR 1807380008

	Public Owned Vacant Lots
	Buildings
	Roads
	Parcels

MILLMAN

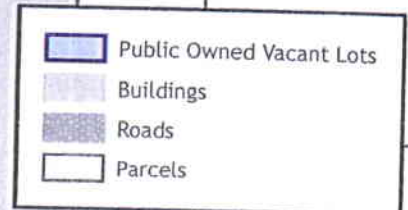


CULVERT

1915 W Lincoln Ave Public Owned Vacant Lots

1915 W LINCOLN
AVE 1807483032

LINCOLN



- Public Owned Vacant Lots
- Buildings
- Roads
- Parcels







0 100 Feet

1917 W Lincoln Ave Public Owned Vacant Lots

1917 W LINCOLN
AVE 1807483031

LINCOLN

-  Public Owned Vacant Lots
-  Buildings
-  Roads
-  Parcels

100 Feet



2711 W Edwards St

Public Owned Vacant Lots

2711 W
EDWARDS ST
1807377019

EDWARDS

0 60 Feet



- Public Owned Vacant Lots
- Buildings
- Roads
- Parcels

2317 W Butler St

Public Owned Vacant Lots


2317 W BUTLER
ST 1807451014

BUTLER

0

50 Feet







-  Public Owned Vacant Lots
-  Buildings
-  Roads
-  Parcels


2904 W Antoinette St

Public Owned Vacant Lots

ANTOINETTE

2904 W
ANTOINETTE ST
1818155006

	Public Owned Vacant Lots
	Buildings
	Roads
	Parcels

0 50 Feet 

2121 W Ann St

Public Owned Vacant Lots

2121 W
ANN ST
1818227032

ANN

