

**ORDINANCE NO. 17,934**

**AN ORDINANCE APPROVING A SPECIAL USE IN A CLASS R-2 (SINGLE FAMILY RESIDENTIAL) DISTRICT FOR A SHORT TERM RENTAL, FOR THE PROPERTY LOCATED AT 620 W MOUNT HAWLEY TERRACE, (PARCEL IDENTIFICATION NO. 14-04-302-021), PEORIA IL.**

WHEREAS, the property herein described is now zoned in a Class R-2 (Single Family Residential) District; and

WHEREAS, said Planning & Zoning Commission has been petitioned to approve a Special Use for Short Term Rental under the provisions of Section 2.9 of Appendix A, the Unified Development Code of the City of Peoria; and

WHEREAS said Planning & Zoning Commission held a public hearing on January 6, 2022, pursuant to a notice of the time and place thereof in a newspaper of general circulation in the City of Peoria, not less than fifteen (15) days nor more than thirty (30) days prior to said hearing as required by law; and

WHEREAS, said Planning & Zoning Commission has submitted its report of said hearing and the City Council finds that to permit such special use will not adversely affect the character of the neighborhood, and will not unduly burden the public utility facilities in the neighborhood;

NOW, THEREFORE, BE IT ORDAINED BY THE CITY COUNCIL OF THE CITY OF PEORIA, ILLINOIS, AS FOLLOWS:

Section 1. That a Special Use for Short Term Rental is hereby approved for the following described property:

Lot 17 in WEBER'S GULCH SUBDIVISION, being a part of Lot 3 of Forest Lawn Subdivision of Part of the Southwest Quarter and Northwest Quarter of Section 4, Township 9 North, Range 8 East of the Fourth Principal Meridian, situate, lying and being in the County of Peoria and State of Illinois.

Parcel Identification No. 14-04-302-021

Said Ordinance is hereby approved per the submitted Site Plan (Attachment A) and the following conditions:

1. Fire extinguishers shall be installed according to the 2018 International Fire Code Chapter 9, Section 906.
2. Interconnected smoke alarms shall be installed according to the 2018 International Fire Code Chapter 9, Section 907.
3. Carbon monoxide detector shall be installed according to the 2018 International Fire Code Chapter 9, Section 915.
4. Additional dwelling units cannot be added to the single family dwelling.
5. Occupancy of the short term rental shall not exceed the standards set forth in the Building and Fire Code of six (6) total persons. Of the maximum occupancy allowed, no more than six (6) adult guests may stay in the dwelling unit at any given time.
6. The owner shall obtain and maintain a valid Short Term Rental license from the City of Peoria and the owner shall pay Room Rental Use or Privilege tax to the City of Peoria.
7. An approved Special Use is valid for the Applicant only as identified on the special use application submitted to the Planning & Zoning Commission. An approved Special Use shall become null and void upon any change in ownership of the property which results in the removal of all prior applicants. Such change in ownership of the property will require a new special use application and approval

Section 2. All provisions of Appendix A, the Unified Development Code of the City of Peoria, with respect to the Class R-2 (Single Family Residential) District shall remain applicable to the above-described premises, with exception to the Special Use herein permitted.

Section 3. This Ordinance shall be in full force and effect from and after its passage and approval according to law.


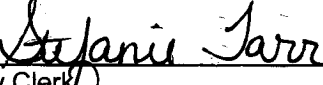
PASSED BY THE CITY COUNCIL OF THE CITY OF PEORIA, ILLINOIS THIS

25TH DAY JANUARY, 2022.

APPROVED:

  
\_\_\_\_\_  
Mayor

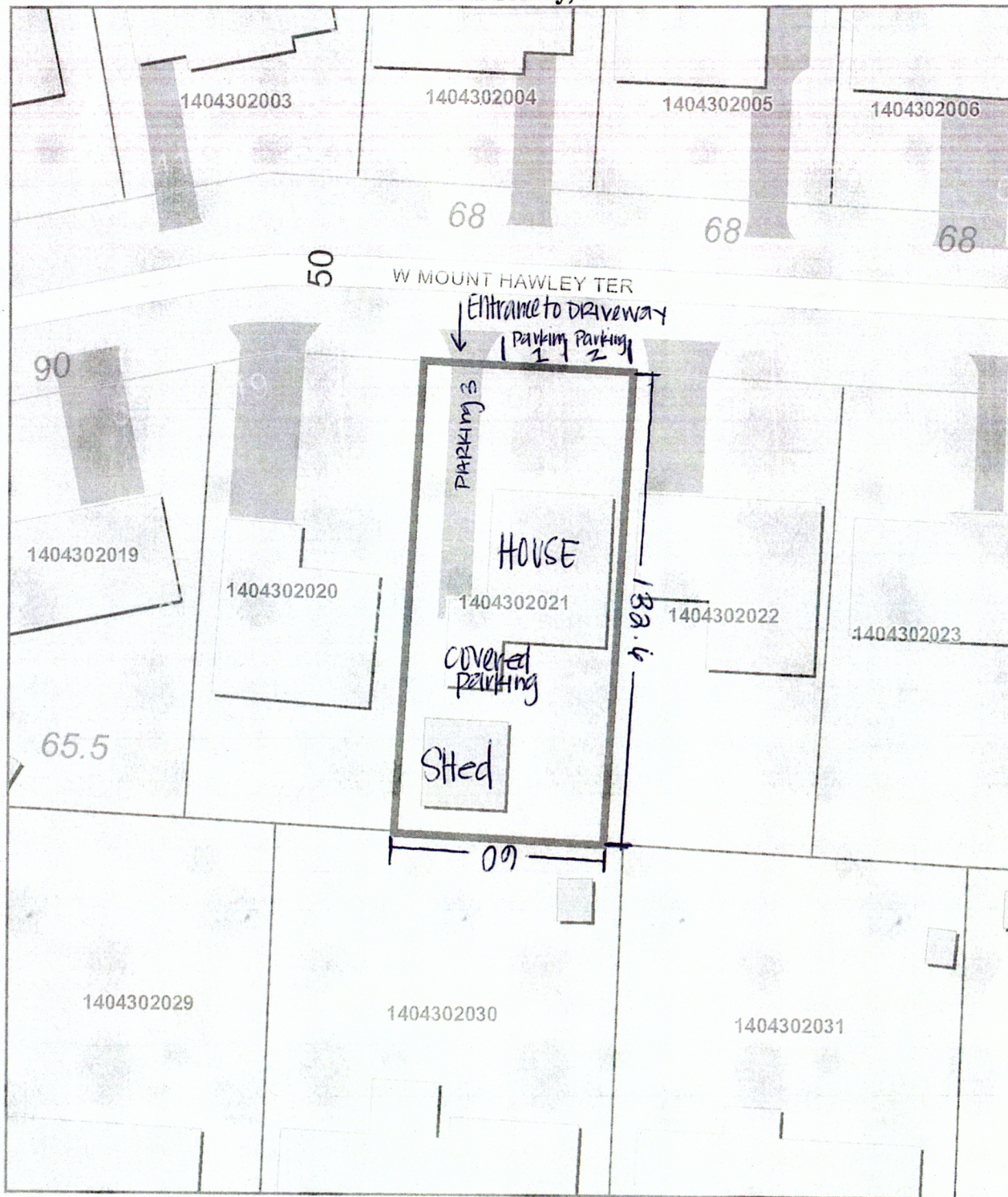
ATTEST:

  
  
\_\_\_\_\_  
City Clerk

EXAMINED AND APPROVED:

  
\_\_\_\_\_  
Corporation Counsel

Peoria County, IL



*Disclaimer: Data is provided 'as is' without warranty or any representation of accuracy, timeliness or completeness. The burden for determining fitness for, or the appropriateness for use, rests solely on the requester. The requester acknowledges and accepts the limitations of the Data, including the fact that the Data is in a constant state of maintenance. This website is NOT intended to be used for legal litigation or boundary disputes and is informational only. -Peoria County GIS Division*

Map Scale  
1 inch = 42 feet  
12/7/2021



620 W. Mount Hawley Terrace  
Peoria IL 61615

