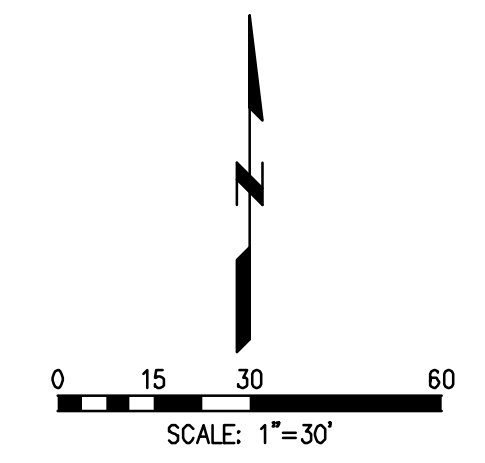
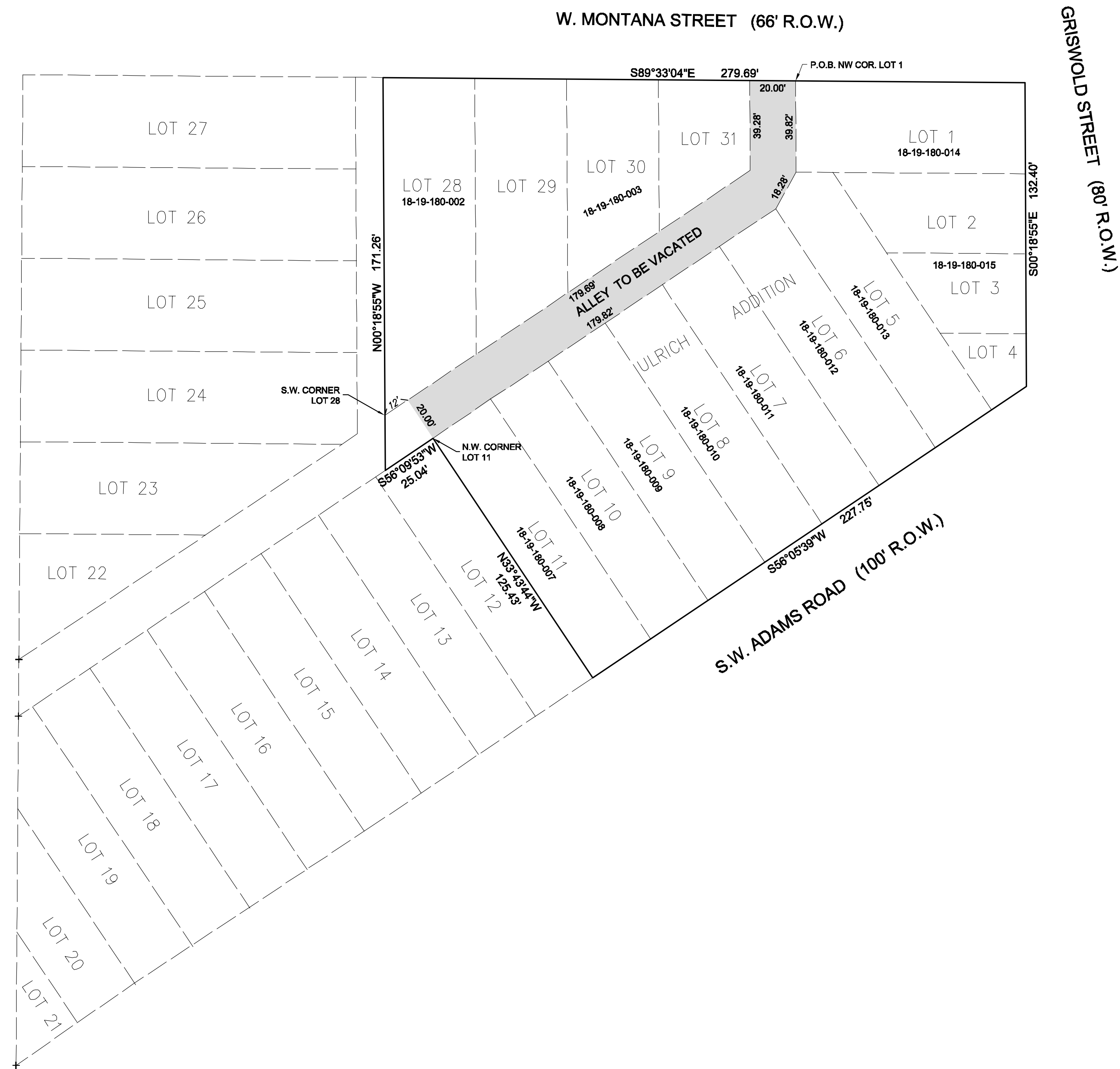


# PLAT OF VACATION

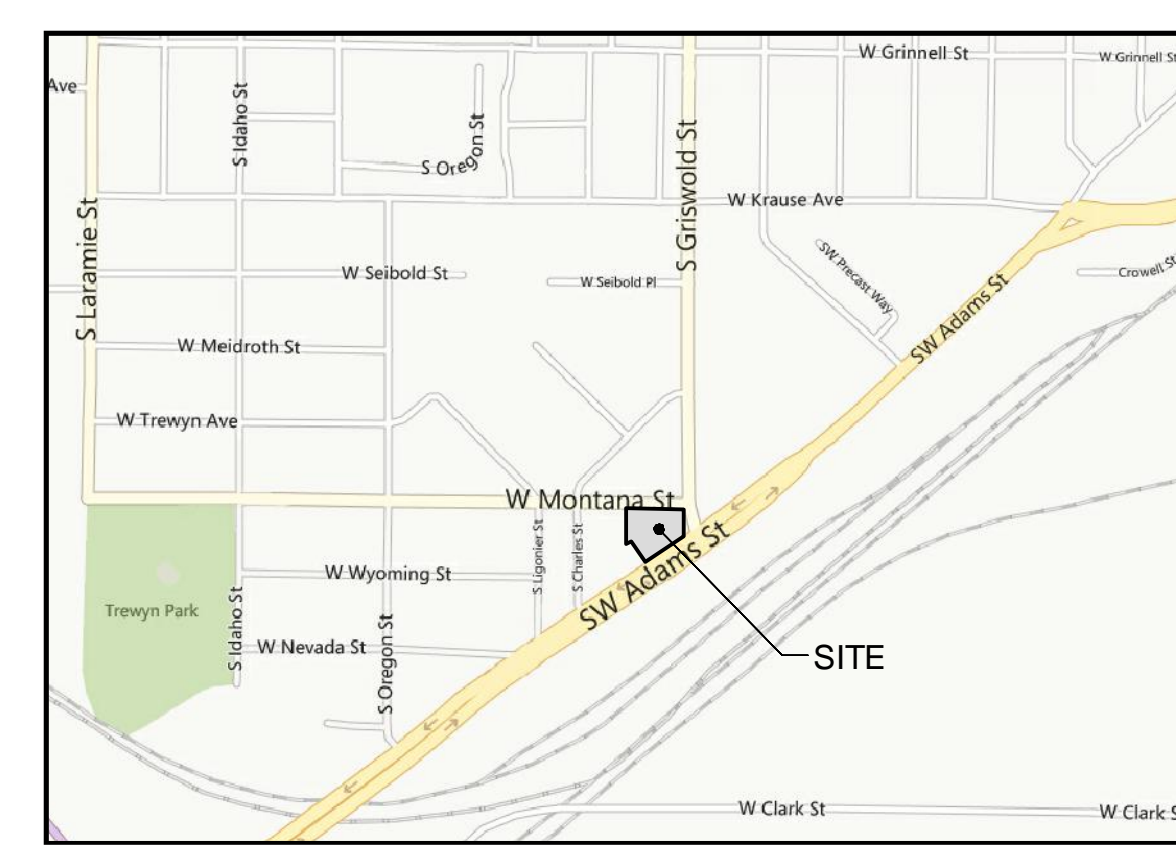
PART OF THE SW 1/4 SEC. 2, TOWNSHIP 8 NORTH, RANGE SEVEN EAST OF THE THIRD PRINCIPAL MERIDIAN  
CITY OF PEORIA, PEORIA COUNTY, ILLINOIS

EXHIBIT 1



Description of Alley to be Vacated:

All of that part of the 20 foot wide Public Alley lying between Lots 1, 5, 6, 7, 8, 9, 10, 11, 12, 28, 29, 30 and 31 in Ulrich Addition to South Peoria, now City of Peoria, Illinois, situated in the County of Peoria and the State of Illinois being more particularly described as follows: Beginning at the Northwest Corner of said Lot 1. From said Point of Beginning, thence south 39.82 feet along the west line of said Lot 1; thence southwest 18.28 feet along the northerly line of said Lot 5; thence southwest 179.82 feet along the north line of said Lots 6, 7, 8, 9, 10 and 11 to the Northwest Corner of said Lot 11; thence northwest 20.00 feet to a point on the South Line of Lot 28 lying 12.00 feet northeast of the Southwest Corner of said Lot 28; thence northeasterly 179.69 feet along the southerly line of said Lots 28, 29, 30 and 31 to the Southeast Corner of said Lot 31; thence north 39.28 feet along the east line of said Lot 31 to the Northeast Corner of said Lot 31; thence east 20.00 feet along the south line of W. Montana Street to the Point of Beginning. Containing 4549 square feet or 0.10 acres, more or less.



**Farnsworth GROUP**  
301 W. WASHINGTON STREET  
PONTIAC, ILLINOIS 61764  
(815) 844-5571 / info@f-w.com  
www.f-w.com  
Engineers | Architects | Surveyors | Scientists

ISSUE:  
# Date: Description:

Date: \_\_\_\_\_  
Design/Drawn: SJB  
Reviewed: \_\_\_\_\_  
Book No.: PEO-65 Field: 11/19/13

SHEET TITLE:  
**PLAT OF DEDICATION**

SHEET NUMBER:  
**1**

I:\eshman | C:\Users\eshman\OneDrive\0313156.00 - Datar General - Peoria SW Adams Alley Vacation.dwg | 4/16/2014 9:20 AM |