



SUBMITTED BY:

Walton Service, Inc.  
CONTRACTOR'S NAME

721 E. Glen Ave.  
CONTRACTOR'S ADDRESS

Peoria, IL 61616  
CITY, STATE, ZIP

STATE OF ILLINOIS  
CITY OF PEORIA  
COUNTY OF PEORIA

SPECIFICATIONS, PLANS, MATERIAL  
QUANTITIES AND CONTRACT PROPOSAL

FOR

**VACANT LOT MOWING – Route(s) #2A, #2B**

TO BE CONSTRUCTED UNDER THE PROVISIONS OF  
THE CITY OF PEORIA

**RFP Responses Due: Thursday, March 4, 2021 at 10:00 AM**  
**AWARDED by CITY COUNCIL: March 23, 2021 Item #21-084**

Sie Maroon, Superintendent of Operations



**CITY OF PEORIA**  
**NOTICE OF REQUEST FOR PROPOSALS:**

**VACANT LOT MOWING**

Multiple Locations

PEORIA, ILLINOIS

STATEMENTS DUE: 10:00 AM Thursday, March 4, 2021

The City of Peoria is requesting Proposals from lawn care professionals to mow and maintain the City-County Trustee-owned vacant lots in the City of Peoria. The Peoria Public Works Department will accept sealed Proposals submitted to the Deputy Director of Operations, 3505 North Dries Lane, Peoria, Illinois 61604 until 10:00 a.m. Thursday, March 4, 2021 for establishing a contract with a qualified team.

A Pre-Bid meeting will be held on Friday, February 19, 2021 at 10:00 AM at Peoria City Hall, 419 Fulton Street, Room #400, Peoria, IL 61602.

Time is of the essence and any Proposals received after the announced time and date for submittal, whether by mail or otherwise, will be rejected. Teams are responsible for ensuring that the PW/Operations Administrative Assistant receives their Proposals before the deadline indicated. Proposals received after the announced time and date of receipt, by mail or otherwise, will be returned unopened. Teams should submit five (5) hard copies of a sealed Proposal.

**1.0 INSTRUCTIONS TO PROPOSERS**

**1.1 ACCEPTANCE OF PROPOSALS**

The right is reserved, as the interest of the City may require, to reject any or all Proposals and to waive any non-material informality or irregularity in the responses received. All such responses must be in English. The City will select a Proposer as described below, or reject all Proposals, within (60) calendar days from the date the responses are opened.

**1.2 ADDITIONAL COPIES OF RFP**

Additional copies of the RFP are available on the City's website: [www.peoriagov.org](http://www.peoriagov.org)

**1.3 RFP ENVELOPE IDENTIFICATION**

Proposers shall submit their response in a sealed envelope which shall be clearly labeled with organization/individual name and address. Proposers should also indicate "VACANT LOTS, CITY OF PEORIA. Request #06-21" in the LOWER LEFT HAND CORNER OF THEIR ENVELOPE.

**1.4 MAILING OF PROPOSALS**

One (1) original and four (4) copies of all responses are to be mailed or delivered to the City of Peoria Public Works Department, Attention: Deputy Director of Operations, 3505 N Dries Lane, Peoria, Illinois, 61604. Proposals will not be accepted by FAX, e-mail, internet, telephone or telegraphic means.

**1.5 CLOSING TIME**

The Proposal closing time will be based upon Central Standard Time or Central Daylight Time, whichever is in effect on the date the proposal is due.

**1.6 WITHDRAWAL OF PROPOSALS**

Proposers may withdraw their Proposals at any time prior to the RFP closing time by telephone, fax or written request. A telephone request must be confirmed in writing within 24 hours of the call and prior to closing time. No Proposer shall withdraw his/her Response for a period of sixty (60) calendar days after the RFP opening date. Negligence on the part of the Proposer in preparing a Response confers no right of withdrawal or modification of a Proposal after it has been opened. No response will be opened which has been received after the closing time specified in the RFP document and will be returned unopened to the Proposer.

**1.7 ALTERNATE RESPONSES**

The RFP describes the service and level of experience/expertise, which the City deems necessary to meet the performance requirements of the City. Proposers desiring to submit a response on items which deviate from these specifications, but which they believe to be equivalent, are requested to submit alternate responses. However, ALTERNATE TENDERS MUST BE CLEARLY INDICATED AS SUCH AND DEVIATIONS FROM THE APPLICABLE SPECIFICATIONS PLAINLY NOTED. The response must be accompanied by complete specifications of the items offered.

**1.8 AWARD**

An award will be made to the lowest qualified (responsive and responsible) Proposal that complies with the terms and conditions of the specifications provided that it is in the best interest of the City to accept the Proposal. Awards will be made on a per item basis unless otherwise stated. The quality of the articles to be supplied, their conformity with specifications, their suitability to the requirements of the City, past performance (if applicable) and the delivery terms will all be taken into consideration in making the award.

**1.9 COSTS**

Unit costs must be clearly identified for each route requested by the RFP document or otherwise submitted by the Proposer. All costs shall be stated in U.S. dollars. In case of mistake in extension of cost, unit cost shall govern. All costing must be typewritten or written in ink. No erasures are permitted. Mistakes must be crossed out and corrections typewritten or written in ink adjacent thereto and initialed in ink by the party signing the Proposal or his/her/its authorized representative.

**1.10 SIGNATURES**

Each Proposal must be signed by the Proposer with his/her usual signature. Proposals by partnerships must be signed with the partnership name by one of the members of the partnership, or by an authorized representative, followed by the signature and title of the person signing. Proposals by corporations must be signed with the name of the corporation, followed by the signature and title of person authorized to bind it on the matter. All signatures must be in ink.

By signing and submitting the response to this document, the Proposer/Vendor/Contractor/Consultant is certifying he/she/it has not been barred from bidding by Federal, State or Local governments nor has been suspended or debarred from receiving federal funding.

**1.11 INVESTIGATION**

Proposer shall make all investigations necessary to thoroughly inform himself/herself/itself regarding the supplies and/or service to be furnished in accordance with the RFP. No plea of ignorance by the Proposer, of conditions that exist or that may hereafter exist as a result of failure or omission on the part of the Proposer to make the necessary examinations and investigations, will be accepted as a basis for varying the requirements of the City or the compensation to the Proposer.

**1.12 SAMPLES**

Samples of items, when required, must be submitted within the time specified, at no expense to the City; and if not destroyed in testing, will be returned at the Respondent’s request and expense. Samples which are not requested for return within thirty (30) days will become City property.

**1.13 RESPONSES**

A response is requested of all Proposers on all routes on the pricing sheet, even if it is a “no response” for routes for which the Proposer does not want to be considered.

**1.14 PROPOSAL PROCESS**

This process does not obligate the City to award a contract, or pay any cost incurred by Proposers/Contractors/Vendors responding to this RFP. The City reserves the right to accept or reject any or all responses. All information submitted in response to this request will become City property.

Please be aware that it is the City's policy to not compensate a Proposer for any time or expenses incurred during the selection and negotiation processes.

**1.15 EEO**

To be awarded a contract, all Proposers/Vendors/Contractors to the City of Peoria must be registered in the City of Peoria’s Contract Compliance Program and have a current EEO Certification number. This program is unrelated to any State or Federal program.

The number is secured by completing and submitting, under notary seal, an Employer report form CC-1 (with required sexual harassment policy attached) to the City’s Equal Opportunity Office. Please note that the Certificate of Compliance is valid for one year and must be renewed annually. The form may be downloaded from the City’s website ([www.peoriagov.org](http://www.peoriagov.org)). Click on Department Focus, Equal Opportunity Office, Forms, then select “Employer Report” or “Renewal.” The forms can also be obtained by writing or calling:

City of Peoria  
Equal Opportunity Office  
419 Fulton Street  
Peoria, IL 61602  
(309) 494-8530 Voice  
(309) 494-8532 TTY

In accordance with Chapter 17 of the Peoria Municipal Code, a fifty-dollar (\$50.00) processing fee will be charged with each original submission of the Employer Report Form CC-1 that results in an approved Certificate as well as the Annual Renewal Application. The only exception to payment of the processing fee is neighborhood associations.

Although all Proposers/Suppliers/Contractor/Vendors are encouraged to obtain Equal Employment Opportunity Certification, vendors do not need an Equal Opportunity Certification to respond to a submittal. The EEO Certification Number is only required prior to the award of the contract.

**EEO CERTIFICATION\* (Check one):**

           We are presently applying for the EEO Certification. Employer Report Form (Form CC-1) is completed and enclosed.

X Presently, we have the Employer Report Form (Form CC-1) on file with the City of Peoria, Office of Equal Opportunity and have a current Certificate of Compliance Number.

Certificate of Compliance Number: 03281-210930

*\*Please note there is a \$50.00 processing fee for both new and renewal certification requests.*

**1.16 GOOD FAITH EFFORT REQUIREMENTS (projects exceeding \$50,000)**

➤ **Minority/Women Business Enterprise (M/WBE) Utilization**

Bidders must demonstrate that they made good faith efforts to meet participation goals. Documentation supportive of their good faith efforts to utilize M/WBEs must be submitted at the time of bid. For details on what records are required, see **M/WBE Participation Requirements for Good-Faith Efforts, Section III.**

➤ **Compliance Reporting Minority/Female Worker Utilization**

The Proposer/Vendor/Contractor and its subcontractors must provide to the City of Peoria documentation on their good faith efforts to comply with the workforce participation goals. This would include, but not be limited to, weekly certified payroll reports. All information will be provided through ePrismSoft, an electronic web-based compliance tracking software. Access to ePrismSoft has been furnished by the City of Peoria. To activate access, the Proposer/Vendor/Contractor and subcontractors must register at [www.eprismsoft.com](http://www.eprismsoft.com). Use the help page, which is accessible before logging in, to get started. If needed, contact the Contract Supervisor for help.

**1.17 PREVAILING WAGES**

Work under this contract is not subject to the provisions of The Prevailing Wage Act, 820 ILCS 130/0.01.

**2.0 CONTRACT TERMS**

**2.1 TAXES**

The City is exempt, by law, from paying State and City Retailers Occupation Tax, State Service Occupation Tax, State Use Tax and Federal Excise Tax. The City will execute tax exemption certificates whenever required. The unit prices should be exclusive of all taxes. In the event the unit price includes taxes, the Proposer must show the amount of tax included in the unit price.

**2.2 CITY'S AGENT**

The City of Peoria's Public Works Deputy Director of Operations or his/her designee shall represent and act for the City in all matters pertaining to the RFP and contracts in conjunction thereto.

**2.3 PATENTS**

The successful Proposer agrees to protect, defend and save the City harmless against any demand for payment for the use of any patented material process, article or device that may enter into the manufacture, construction or form a part of the work covered by the contract.

**2.4 HUMAN RIGHTS ACT**

The contract will be subject to and governed by the rules and regulations of the Illinois Human Rights Act 775ILCS5/1-101 et seq. and as amended and the provision of Chapter 775 of the Illinois Compiled Statutes 5/2-105 on Sexual Harassment policies.

**2.5 NON-COLLUSION**

With the executing of this RFP, the Proposer is certifying to non-collusion in the preparation and submittal. The response must be properly executed by the Proposer or the response will not be considered for selection.

**2.6 DEFAULT**

In case of default by the Contractor, the City will procure the articles or services from other sources and hold the Contractor responsible for any excess cost incurred.

**2.7 CANCELLATION**

The City reserves the right to cancel the whole or any part of the contract if the Contractor fails to perform any of the provisions in the contract or fails to make delivery within the time stated. The cancellation notice will be written and delivered by Certified Mail to Contractor's address on record. In the event the contract is canceled, the Vendor may be declared an irresponsible Vendor by the City Manager and, as a result, may be disqualified from doing business with the City for the period of one year in accordance with City Ordinance Section 10-102. The Contractor will not be liable to perform if situations arise by reason of strikes, acts of God or the public enemy, acts of the City, fires or floods.

**2.8 PRICES SPECIFIED**

The successful Vendor agrees to furnish the material or services according to the City's plans, specifications and conditions and at prices specified herein.

**2.9 DELINQUENT PAYMENT**

By the signing of this RFP, the Proposer is certifying that the company is not delinquent in the payment of any indebtedness, tax, fee, liens or fines owed or accruing to the City of Peoria or in the payment of any tax administered by the Illinois Department of Revenue, and is in compliance with the terms and conditions of Section 10-109 of the Peoria City Code; and Chapter 65 of the Illinois Compiled Statutes, Section 5/11-42.1-1.

**2.10 PERMITS AND LICENSES**

The successful Proposer shall obtain, at his/her/its own expense, all permits and licenses which may be required to complete the contract.

**2.11 INSURANCE**

The successful Proposer shall obtain, at his/her/its own expense, all necessary and current insurance with regard to its fiduciary responsibility to the City of Peoria. Said Proposer shall indemnify and hold harmless the City of Peoria, its officials, officers, directors, employees, heirs and assigns from any and all actions, claims, demands or suits at law or equity for damages, costs, loss or other injury as a result of the contract.

The City does not assume any liability for acts or omissions of Contractor and such liability rests solely with Contractor.

Contractor's Insurance – The Contractor and all subcontractors shall secure and maintain such insurance policies as will protect the Contractor or subcontractors from claims for bodily injuries, death or property damage which may arise from operations under this Contract whether such operations be by Contractor or anyone employed by Contractor directly or indirectly. The following insurance policies are required:

- Statutory Worker's Compensation
- Comprehensive General Liability
  - Combined Single Limit \$1,000,000.00
  - Property Damage \$1,000,000.00
- Automobile Public Liability and Property Damage
  - Combined Single Limit \$1,000,000.00
  - Property Damage \$1,000,000.00

**Insurance Inclusions** – The Comprehensive General Liability insurance shall include independent Contractors' protective liability, products and completed operations broad form property damage coverage. The completed operations and products liability shall be maintained for two (2) years after final payment.

**Contractual Liability** – The insurance required above shall include contractual liability insurance coverage for the Contractor's obligations under the section below entitled, "Hold Harmless and Indemnification Agreement."

**Certificates of Insurance** – Certificates of Insurance acceptable to the City indicating insurance required by the Contract is in force shall be filed with the City prior to contract approval by the City. These certificates shall contain a provision that coverage afforded under the policies will not be canceled until at least thirty (30) days prior written notice has been given to the City.

**2.12 PRECEDENCE**

Where special conditions are written in the specifications, these conditions shall take precedence over any conditions listed under the "Instructions to Proposers."

**2.13 GOVERNING**

This contract will be governed by the laws of the State of Illinois. The Proposer/Contractor/Vendor agrees that Chapter 10 of the Code of the City of Peoria is hereby incorporated by reference, as if set out verbatim.

**2.14 AFFIRMATIVE ACTION REQUIREMENTS**

The Proposer/Contractor/Vendor will not discriminate against any employee or applicant for employment because of race, color, religion, sex, sexual harassment, ancestry, national origin, place of birth, age or a physical or mental handicap which would not interfere with the efficient performance of the job in question. The Proposer/Contractor/Vendor will take affirmative action to comply with the provision of this division and will require any subcontractor to submit to the City written commitment to comply with this division. The Proposer/Contractor/Vendor will distribute copies of this commitment to all persons who participate in recruitment, screening, referral and selection of job applicants, prospective job applicants, member or prospective subcontractors.



The Contractor/Vendor agrees that the provision of Division 4 of Article III of Chapter 17 of the Code of the City of Peoria is hereby incorporated by reference, as if set out verbatim.

#### **2.15 EMPLOYEE EMPLOYMENT RESTRICTIONS**

The Contractor (hereinafter referred to as "SERVICE PROVIDER") agrees, as a condition of accepting this contract with the City of Peoria, that, for a period of one (1) year following completion of this contract, it shall be prohibited from hiring, directly or indirectly, any City employee or official who was involved, directly or indirectly in: [1] the selection and/or recommendation to select the SERVICE PROVIDER for performance of this contract; [2] coordinating the efforts of the SERVICE PROVIDER in the consummation or completion of this contract; or [3] monitoring or determining the performance of the SERVICE PROVIDER. The SERVICE PROVIDER further acknowledges and agrees that, upon the City's determination that a violation of this provision has occurred, the penalty imposed, at the sole discretion of the City, may include one or more of the following: [1] cancellation of any other contract(s) between the City of Peoria and the SERVICE PROVIDER; [2] disqualification of the SERVICE PROVIDER from bidding or being awarded future contracts with the City of Peoria for a period of two (2) years; and/or [3] payment of liquidated damages to the City of Peoria in the amount of TWENTY-FIVE THOUSAND DOLLARS (\$25,000.00) USD.

*This does not apply to any City Employee involved in the 2011-12 reduction in force; nor does it apply to parties taking the Early Retirement Incentive offered by the City from November 1, 2011 through November 1, 2012.*

#### **2.16 CONTRACT TERMS AND CONTRACT**

*All of the contract terms shall be incorporated by reference into any written contract.*

#### **3.0 PROJECT DESCRIPTION**

The City of Peoria is committed to maintaining the vacant lots to the City of Peoria requirements. The City understands that it is essential that the vacant lots are mowed and trimmed to maintain the beauty of the neighborhood. The City of Peoria is responsible for lawn mowing and maintaining over 1,000 locations. City staff is looking for Contractors to provide these services.

Contractor shall provide all labor, tools, and equipment to mow, trim, and remove litter and planting at select facilities, boulevards and right-of-ways within a designated route as assigned by the City of Peoria.

#### **4.0 ROUTES**

The City is requesting proposals on thirteen (13) mowing routes. [Maps and/or Lists for route information will be available at or following the Pre-Bid meeting.] The selected Contractor(s) will be required to mow and maintain all of the vacant lots in their selected route. Each route must be mowed, trimmed and landscaped to the requirements set forth in this document and as discussed with the selected Contractors, not to exceed fifteen (15) mows unless otherwise specified by the Contract Supervisor.

The City reserves the right to add or remove locations from the routes at any time during the duration of the Contract at its discretion. Any additional vacant lots will be mowed and trimmed at the route cost submitted with this Proposal.

Proposers may choose to bid on only one route or several routes. The City reserves the right to limit the number of routes awarded, based on the capacity of the Contractors.

## 5.0 GENERAL SCOPE OF SERVICES

The scope of services sought by the City of Peoria shall include the provision for all required labor, tools, materials, equipment, and expertise related to lawn mowing and trimming on publicly-owned properties.

The following should be included in the scope of services:

1. Vacant lots shall be mowed at regular intervals. All vegetation (grass and weeds, etc.) will be mowed when it is between a minimum of six (6") inches and a maximum of (8") inches tall.
2. All vegetation will be cut to a height of less than six (6") inches and shall be neat in appearance.
3. Vegetation shall not exceed eight (8") inches in height at any time.
4. **Trimming is required around utility poles, fence lines (at least two feet on both sides), trees, sidewalks, signs, shrubs, ground cover growth, flower beds, hydrants and all other obstructions that cannot be cut with mowers must be trimmed with hand-held equipment.**
5. Trimming must be completed during every mowing cycle to ensure a neat appearance of the lawn.
6. Strips of vegetation left between cuts and areas mashed down by equipment tires and left unmown will not be acceptable and will require re-mowing at no additional charge. When mowing along one side of a sidewalk, the Contractor must mow a 12"-wide strip on the opposite side of the sidewalk.
7. Grass clippings must be blown into the yard; **GRASS CLIPPINGS ARE NOT TO BE BLOWN INTO THE STREET OR ONTO THE SIDEWALK.** [City Code 1957, § 36-23 Sec. 26-25]
8. Sweeping of sidewalk, streets and other areas affected by the cutting is required.
9. All debris, sticks and litter (garbage) must be removed from the property before mowing. Litter pickup and removal prior to mowing is included in the unit price of mowing of each parcel at no additional charge. If litter is mowed over, the Contractor shall be responsible for cleaning up the mowed litter.
10. All tree limbs that are three (3") inches in diameter or smaller will be removed before mowing and disposed of properly.
11. If tree limbs are larger than three (3") inches in diameter, the Contractor will notify the Contract Supervisor to have the limbs removed via email.
12. All scrub trees less than three (3") inches in diameter will be cut and removed.
13. All work on a vacant lot must be completed before the Contractor proceeds to the next job on the route. This includes, but is not limited to, litter cleanup and trimming.
14. **ANIMAL CARCASSES WEIGHING LESS THAN 50 POUNDS (<50 lbs.) ARE INCLUDED AS LITTER.**
15. Immediately notify the City's Contract Supervisor of any animal carcasses weighing more than 50 pounds (>50 lbs.).
16. If there has been illegal dumping of furniture, appliances, electronics, building materials, brush or abandoned tires on a lot, the Contractor shall immediately notify the City's Contract Supervisor.
17. If a Contractor observes damage, hazards or unsafe conditions on the property, the Contractor shall report it to the City's Contract Supervisor immediately.
18. Many of the parcels have an irregular shape. The dimensions listed are approximate and not exact.
19. The City will not be responsible for any damages or repairs to equipment caused in the performance of the contract.
20. The Contractor shall not cause any damage to a property, personal property or adjoining properties, and will be responsible for repairs or replacement of any damage.

21. If the Contractor knowingly does damage to a property, personal property or adjoining properties, they shall report it to the City's Contract Supervisor immediately.
22. The Contractor will not be paid for vacant lots mowed by others.
23. The City reserves the right to add or eliminate vacant lots. Any additional vacant lots will be mowed at the same contract unit price.
24. After notification by the Contract Supervisor that a facility, boulevard and/or right-of-way has not been mowed under the terms of the scope of services, the Contractor will have two (2) business days to correct the issues or parcels will be re-assigned to another Contractor. Contractor must immediately notify the Contract Supervisor they have been corrected via email with a photo. If Contractor has two (2) incidents of not mowing per contract terms within the current contract, the City retains the right to immediately terminate Contractor/Vendor for 365 days.
25. Failure to comply with the expectations of this contract can lead to the contract being revoked.

#### **6.0 COMMUNICATION**

Preferred method of contacting the Contract Supervisor is via email at [sdjohnson@peoriagov.org](mailto:sdjohnson@peoriagov.org) or voicemail (309/494-8866). Please reserve calling the Contract Supervisor's cell phone for emergencies only. (309/417-6730). His hours are Monday through Friday 6:30a.m. to 3:30p.m.

#### **7.0 CONTRACT PRICE**

Contractor will be paid a flat rate per facility, boulevard and right-of-way for mowing and trimming performed.

No payment of invoices shall be made until any damage to property, private property or adjoining properties has been corrected.

#### **8.0 CONTRACT DURATION**

It is anticipated that, once Contractors are selected, the mowing contract will start in mid- or late April and could continue through December 31, 2021, weather permitting. Specific timelines will be mutually agreed upon between the selected team and the City of Peoria.

#### **9.0 MOWING SEQUENCE**

Prior to commencing work, the Contractor shall submit to the Contract Supervisor an approximate mowing sequence for his/her respective route(s).

Contractor must use all reasonable efforts to complete the mowing cycle within seven (7) days of beginning a cycle. Contract Supervisor must be notified if a mowing cycle cannot be completed within the seven (7) days. Failure to notify the Contract Supervisor of a delay in completing a mowing cycle within seven (7) days will result in the remaining properties in cycle being assigned to another Contractor/Vendor.

#### **10.0 EQUIPMENT REQUIRED**

Contractor will be required to provide all necessary equipment for performing this work (truck, commercial riding mower, rotary mower, trimmers and edgers, digital camera and all necessary hand tools to satisfactorily perform the work). All Contractor equipment will be equipped with proper safety and noise limiting devices and will be maintained in a safe operating condition at all times according to OSHA standards. Only trained operators will be permitted to operate equipment. Failure of equipment to perform properly and causing delay of the required work within the specified time will not alleviate the demand of meeting the requirements of this contract.

Safety Precautions: The Contractor/Vendor is responsible for instructing his/her employees or subcontractors on accident prevention and safety. Particular emphasis will be placed on the operation of equipment near populated and congested buildings.

Contractor shall provide protective safety gear including, but not limited to, eye, foot, hearing and other protection as necessary. Employees/subcontractors are required to use protective gear as required by their employer. Rotary mowers, trimmers and other hazardous equipment shall not be operated without proper safety guards. All equipment is subject to safety inspections and must meet criteria set forth by the City of Peoria's safety officers.

The City will inspect the proposer's equipment before making an award to make sure of availability and quality and to evaluate the Contractors' capabilities. The Contractor will provide the Public Works Department a business telephone number which will be answered between 6:30 A.M. and 3:30 P.M., Monday through Friday, and will be in ready contact, or know the whereabouts of the Contractor and a telephone number and/or pager which will provide evening and weekend access to the Contractor.

#### **11.0 DEBRIS REMOVAL**

The Contractor will be required to remove minor debris on each parcel. This includes trash, sticks, limbs, etc., as defined in the Scope of Services section. If litter is mowed, the Contractor is responsible for cleanup of the mowed litter within 12 hours after being notified. If there has been illegal dumping of immediately notify the Contract Supervisor to have the property cleaned.

#### **12.0 DISPOSAL OF MATERIALS**

The Contractor will dispose of the litter from assigned publicly-owned properties at an authorized EPA-approved landfill or by other approved methods (i.e. dumpsters). The Contractor will pay for all dumping fees. The Contractor may not use City of Peoria facilities for disposal. Tires will be disposed of in accordance with IEPA-approved methods. Verification of proper disposal will be required.

#### **13.0 ADDITIONAL WORK**

Occasionally the City may request the Contractor to complete additional work. This work will be authorized by a City-issued WORK ORDER. The Contractor will not complete any extra work without an approved WORK ORDER.

#### **14.0 BILLING**

The billing shall be for actual work performed to date. Billing should include documentation of the date, address where the mowing and trimming were performed, and a description of any incidental work that was performed, as well as any other information requested by the City, including sequential invoice numbers. Invoices shall also include information on debris removal including the location (description or address), a description of the debris removed, the date it was removed and photos. The invoice and documentation shall be in a format approved by the City. *[Hard-copy of Invoice template available from Contract Supervisor upon request.]*

Billing shall not include any downtime due to equipment failure or other adverse conditions, nor shall it include any travel time to, from or on-the-job sites and/or the landfill site.

**Invoices must be submitted within five (5) days after the completion of the mowing cycle**

Invoices submitted after five (5) days will be subject to a 10% processing fee that will be deducted from the invoice paid and Contractor/Vendor will be considered in default and put on notice. If Contractor/Vendor has

two (2) defaults of not billing per contract terms within the current contract, the City retains the right to immediately terminate Contractor/Vendor for 365 days.

If a vacant lot is not mowed under the terms of this contract, payment will be held until the issue has been corrected to the satisfaction of the City. If Contractor/Vendor has two (2) incidents of not mowing per contract terms within the current contract, the City retains the right to immediately terminate Contractor/Vendor for 365 days.

Invoices will not be processed until any damage to property, personal property or adjoining properties has been repaired or replaced.

- The Contractor shall submit invoices to the City's Contract Supervisor, Shawn Johnson, at 3505 N. Dries Lane, Peoria, IL 61604-1210, or email to [sjohnson@peoriagov.org](mailto:sjohnson@peoriagov.org) or fax to the attention of Shawn Johnson at 309/494-8855.

#### **15.0      RESPONSE FORMAT TO RFP & WEIGHT GIVEN**

The submittal should be as concise as possible. The Proposal response should be a maximum of ten (10) pages. Additionally, promotional information should be avoided. **Submit five (5) hard copies of the proposal response.**

This section serves as a check list for the expected format of Responses to the RFP. Any other documentation should be included in an Appendix or as an attachment.

##### **15.1      COVER LETTER**

A letter of introduction, including names and address of the Contractor submitting the Proposal, and contact person(s) who will be authorized to represent the Contractor and bind to all commitments made in the Response, including name, address, email address and phone numbers (including mobile number) of a contact person responsible for and knowledgeable of the submittal.

Include names, the size and a brief description of the team, including the same information for any proposed subcontractors. If subcontractors are anticipated, describe the role proposed for each team or consultant involved in the project and the approximate percentage of work assigned to each.

Include location of offices for the team and for proposed subcontractors, and the office location which has the responsibility for managing the contract.

##### **15.2      PROJECT APPROACH (20 Points)**

Describe your understanding of the project including, but not limited to, when mowing is required, critical elements and goals. Describe your capacity to do the work, specifically addressing how you would handle routes, the equipment you would use, and the number of workers that would be hired, etc. Include a description of equipment owned by or accessible and available to the Contractor to be used for this project.

##### **15.3      PREVIOUS EXPERIENCE (20 Points)**

Include a brief history of your firm, as well as:

A detailed description of related project experience and client name for each project for each company or subcontractor proposed for this project.

Names and contact information for at least three (3) references from previous clients on similar projects.

A brief summary of any specialized experience, qualifications or unique capabilities applicable to this project that you feel are important to the success of the project.

**15.4 PROJECT COST (40 Points)**

Submit one flat rate to be paid per lot mowed and trimmed within each route on the attached Pricing Sheet. Contractor may submit on a single or multiple routes. Please complete every line in the Pricing Sheet. Use "not applicable" (N/A) or "no response" for any routes for which you do not want to be considered.

**15.5 NON-PROFIT (15 Points)**

Describe your non-profit program, if applicable.

**15.6 MBE/WBE PARTICIPATION (5 Points)**

Describe your firm's efforts to achieve a diverse workforce and its ability to staff the project locally.

**15.7 COMPLETE COPY OF RFP INCLUDING APPROPRIATE SIGNATURES (not included in 10-page limit)**

Provide a copy of this RFP with signatures certifying the understanding of, and compliance with, the total proposal package.

**16.0 SELECTION PROCEDURE**

The City will review and analyze each Proposal and reserves the right to select the Proposer who offers the best value. The City shall select the Contractor which, in the City's opinion, has made a proposal best suited to the needs and goals of the City and deemed to be in compliance with the terms of this RFP both responsive and responsible.

An award will be made to the most qualified (responsive and responsible) Proposer that complies with the terms and conditions of the specifications provided. Awards will be made on a Per Route basis.

The Selection Committee consisting of City staff shall review each Proposal to obtain scores. Scoring will be based on the points listed in the "Evaluation Criteria" section below.

Each criterion in the evaluation will be ranked on a scale of 1 to 10, where 10 equals the highest ranking of submittals received. A rank of 10 for any criterion indicates the most qualified team for that criterion. Each numerical ranking will be multiplied by the weighted value below. A total point value for each response will be determined by the composite evaluation of the Selection Committee. The team with the highest overall point total will be ranked first.

<u>Criteria</u>	<u>Weight</u>	<u>Rank</u>	<u>Total</u>
Project Cost	40	10	400
Project Approach	20	10	200
Experience	20	10	200
Nonprofit	15	10	150
MBE/WBE	5	10	50
Total Maximum Points			1,000

**NOTE:** Total Maximum Points Possible assumes that a team receives a best rank of 10 on all criteria.

The City of Peoria reserves the right to interview Contractors, hold a field test, or inspect the Contractor’s available equipment, if deemed necessary by the Selection Committee.

The Selection Committee will determine the best qualified Contractors by consensus. The City reserves the right to waive all technicalities and to reject any or all Statements of Interest and Qualifications.

**17.0 CONTRACT SUSPENSION/TERMINATION**

The City of Peoria reserves the right to immediately suspend this contract if a Contractor or their employee breaks the law while working on any City of Peoria work order or job. The contract will be suspended until all legal matters are resolved.

The City reserves the right to suspend and/or terminate the contract if the Contractor is not meeting the quality standards listed herein or as discussed with the Contractor.

**18.0 PROVISIONS BY THE CITY OF PEORIA**

The City of Peoria will provide the following information to the selected team:

1. ROW information available through City of Peoria records, including recent acquisitions.
2. Vacant lot address.
3. Parcel Identification Number.
4. Parcel size and area.
5. Parcel location Route Map

**CRITICAL DATES:**

Selection will be made per the following Schedule:

RFP Advertised .....	February 13 <sup>th</sup> and 15 <sup>th</sup> , 2021
Pre-bid meeting at 10:00am .....	February 19, 2021
<i>Held at Peoria City Hall, 419 Fulton Street, Room #400, Peoria, IL 61602</i>	
<b>Due Date for Proposals at 10:00 a.m.</b> .....	<b>March 4, 2021</b>
Contract submitted to City Council Agenda process.....	March 10, 2021
City Council Meeting at which Contract is Recommended for Approval.....	March 23, 2021
Notice of Award Sent to Approved Contractor .....	no later than April 1, 2021

**19.0 PRE-BID MEETING**

A questions and answers session will be held at a Pre-Bid meeting Friday, February 19, 2021, at 10:00a.m., at Peoria City Hall, Room #400, located at 419 Fulton Street, Peoria, IL 61602.

**20.0 OMISSION OF SCOPE**

Please indicate if you believe a major item(s) is/are missing from the scope of services outlined in this RFP.

**21.0 QUESTIONS**

A site visit to the project areas is strongly recommended. All information about the contract is contained within the contents of this request. Questions or comments regarding the request or the process related to the request should be submitted via email to the Contract Supervisor, Shawn D. Johnson at [Sdjohnson@peoriagov.org](mailto:Sdjohnson@peoriagov.org) or by phone at 309/494-8866.





Date: 3-4-2021

# CITY OF PEORIA PROPOSAL

## Pricing Sheet (40 Points)

### Submission Requirements

On separate sheet(s) of paper (maximum of 10 pages) provide the following:

- A. Cover letter
- B. Approach to the project (20 Points)
- C. Previous experience (20 Points)
- D. Nonprofit description (15 Points)
- E. Minority/Women Business Enterprise participation (5 Points)

Execution of this form certifies understanding and compliance with the total bid/proposal package.

### RATE FOR THE DURATION OF THE CONTRACT

Route 1	\$ <u>13.20</u>	per vacant lot mowed and trimmed
Route 2	\$ <u>13.00</u>	per vacant lot mowed and trimmed
Route 3	\$ <u>13.00</u>	per vacant lot mowed and trimmed
Route 4	\$ <u>13.00</u>	per vacant lot mowed and trimmed
Route 5	\$ <u>15.00</u>	per vacant lot mowed and trimmed
Route 6	\$ <u>15.00</u>	per vacant lot mowed and trimmed
Route 7	\$ <u>25.00</u>	per vacant lot mowed and trimmed
Route 8	\$ <u>20.00</u>	per vacant lot mowed and trimmed
Route 9	\$ <u>20.00</u>	per vacant lot mowed and trimmed
Route 10	\$ <u>20.00</u>	per vacant lot mowed and trimmed

Route 11 \$ 50.00 per vacant lot mowed and trimmed

Route 12 \$ 50.00 per vacant lot mowed and trimmed

Route 13 \$ 50.00 per vacant lot mowed and trimmed

Please complete all routes on this form. Complete with "not applicable" (N/A) or "no response" for any routes for which you do not want to be considered.

CITY OF PEORIA  
PROPOSAL

Execution of this form certifies understanding and compliance with the total proposal package.

PROPOSAL SUBMITTED BY:

Walton Service Inc.  
Company

# 03281-210930  
Peoria EEO Certificate of Compliance Number


721 E. Main Ave  
Address

Peoria Heights IL 61616  
City State Zip

309-340-6911 waltonserviceinc@gmail.com  
Daytime Telephone # Email address

309-340-6911 Steve Walton  
After-hours Telephone # Contact Person (Please print or type)

Steve Walton President  
Name of Authorized Agent or Officer Title

  
Signature of Authorized Agent or Officer

PLEASE MARK ENVELOPE as per Paragraph 1.3:  
"Vacant Lot Mowing and Maintenance Proposal, City of Peoria - Request #06-21"

**CITY OF PEORIA  
C O N T R A C T**

This agreement, made and entered into this 23<sup>rd</sup> day of March A.D., 2021 by and between the City of Peoria, a municipal corporation, party of the first part, and WALTON SERVICE, INC., his/their executors, administrators, successors or assigns, party of the second part.

**WITNESSETH:** That for and in consideration of the payments and agreements mentioned in the proposal hereto attached, to be made and performed by the party of the first part, and according to the terms expressed in the bond referring to these presents, the party of the second part agrees with said party of the first part, at his/their own proper costs and expense to furnish and deliver all the work, materials and supplies in accordance with the specifications contained in said proposal, and in full compliance with all of the terms of this agreement.

**IT IS UNDERSTOOD AND AGREED** that the instructions to bidders, proposal, and bid and specifications are component parts of this contract and shall be deemed a part hereof. It is also understood and agreed that the contractor shall not assign, transfer, convey or otherwise dispose of this contract, or his right to execute it, or his right, title or interest in or to it or any part thereof, unless the previous written consent of the City Manager of the City of Peoria shall first be obtained thereto.

**IN WITNESS WHEREOF**, the said parties have executed these presents on the date above mentioned.

WALTON SERVICE, INC. will provide Vacant Lot mowing services for the City of Peoria in accordance with the attached RFP and stated pricing.

**THE CITY OF PEORIA**

By:   
City Manager

ATTEST:   
City Clerk

**PARTY OF THE SECOND PART**

**APPROVED LEGAL DEPARTMENT**

WALTON SERVICE, INC.  
(Name of individual, firm or corporation)

By   
Attorney

By   
(Member of firm or officer of corporation)

**APPROVED FINANCE DEPARTMENT**

**APPROVED USING DEPARTMENT**

By   
Finance Director

By   
Department Head

City of Peoria

Copy Route 2A

PIIN	House Number	Directional	Street	Suffix	Address	Notes	Route	Area
1818376028	2713	W	ARLINGTON	AVE	2713 W ARLINGTON AVE		2A	11313.49707
1818376025	2801	W	ARLINGTON	AVE	2801 W ARLINGTON AVE		2A	5656.009033
1818378023	1713	S	CHARLES	ST	1713 S CHARLES ST	Next to 1709	2A	7865.34375
1818379009	1710	S	CHARLES	ST	1710 S CHARLES ST	Next to 1714	2A	3936.902832
1818378019	1619	S	CHARLES	ST	1619 S CHARLES ST		2A	7907.656738
1818378017	1611	S	CHARLES	ST	1611 S CHARLES ST		2A	3963.029053
1818379003	1608	S	CHARLES	ST	1608 S CHARLES ST		2A	7934.740723
1818333003	2612	W	FREMONT	ST	2612 W FREMONT ST		2A	6441.800293
1818329003	2816	W	FREMONT	ST	2816 W FREMONT ST	brush, picnic table, mowing	2A	9497.093018
1818356006	2900	W	GRINNELL	ST	2900 W GRINNELL ST		2A	3732.606445
1818356004	2906	W	GRINNELL	ST	2906 W GRINNELL ST		2A	11116.77002
1818356003	2916	W	Grinnell	ST	2916 W GRINNELL		2A	7978.030518
1818377024	2719	W	GRINNELL	ST	2719 W GRINNELL ST		2A	11312.40625
1818379022	1709	S	GRISWOLD	ST	1709 S GRISWOLD ST		2A	9844.036621
1818379020	1705	S	GRISWOLD	ST	1705 S GRISWOLD ST		2A	3944.956299
1818379019	1703	S	GRISWOLD	ST	1703 S GRISWOLD ST		2A	5922.099854
1818379017	1619	S	GRISWOLD	ST	1619 S GRISWOLD ST		2A	5934.25708
1818376013	2710	W.	HAYES	AVE	2710 W HAYES ST		2A	8171.186279
1818376012	2716	W.	HAYES	ST	2716 W HAYES ST		2A	10057.79419
1818333024	2501	W	HAYES	ST	2501 W HAYES ST		2A	4478.527344
1818332011	2502	W	HUMBOLDT	ST	2502 W HUMBOLDT ST		2A	9127.510986
1818332005	2606	W	HUMBOLDT	ST	2606 W HUMBOLDT ST		2A	6440.928711
1818328015	2700	W	HUMBOLDT	ST	2700 W HUMBOLDT ST		2A	6356.640381
1818327023	2801	W	HUMBOLDT	ST	2801 W HUMBOLDT ST		2A	3808.823486
1818327020	2809	W	HUMBOLDT	ST	2809 W HUMBOLDT ST		2A	7612.966553
1819108001	2104	S	IDAHO	ST	2104 S IDAHO ST	east of 2811	2A	7645.142822
1818352011	1713	S	IDAHO	ST	1713 S IDAHO ST		2A	4107.886719
1818305011	1529	S	IDAHO	ST	1529 S IDAHO ST		2A	5850.030518
1818355001	1800	S	KNEER	AVE	1800 S KNEER AVE		2A	4011.424316
1818354021	3039	W	KRAUSE	AVE	3039 W KRAUSE AVE		2A	5082.978516
1819105010	2810	W	KRAUSE	AVE	2810 W KRAUSE AVE		2A	7589.230225
1818354022	3035	W	KRAUSE	AVE	3035 W KRAUSE AVE		2A	5084.194092
1818354020	3041	W	KRAUSE	AVE	W KRAUSE AVE	Next to 3039 W Krause	2A	5033.34229
1818357012	2911	W	KRAUSE	AVE	2911 W KRAUSE AVE		2A	6114.985596
1818354007	1820	S	LARAMIE	ST	1820 S LARAMIE ST		2A	10369.01538
1818354002	1804	S	LARAMIE	ST	1804 S LARAMIE ST		2A	3800.418945
1818351006	1714	S	LARAMIE	ST	1714 S LARAMIE ST		2A	7729.351318
1818351005	1712	S	LARAMIE	ST	1712 S LARAMIE ST		2A	3813.42334
1818331008	2516	W	LATROBE	ST	2516 W LATROBE ST		2A	9017.026611
1818331007	2604	W	LATROBE	ST	2604 W LATROBE ST		2A	7726.155029
1818330021	2611	W	LATROBE	ST	2611 W LATROBE ST		2A	5275.243408
1818326027	2721	W	LATROBE	ST	2721 W LATROBE ST		2A	3815.348877
1818326044	2723	W	LATROBE	ST	2723 W LATROBE ST		2A	3814.890625
1818378008	1700	S	LIGONIER	ST	1700 S LIGONIER		2A	3944.057617
1818378005	1614	S	LIGONIER	ST	1614 S LIGONIER		2A	7913.01001
1819107007	2902	W	MEIDROTH	ST	2902 W MEIDROTH ST		2A	3809.74292
1819102024	3003	W	MEIDROTH	ST	3003 W MEIDROTH ST		2A	7609.6521
1819153005	2904	W	MONTANA	ST	2904 W MONTANA ST		2A	3801.454834
1819104020	3025	W	MONTANA	ST	3025 W MONTANA ST	maintained by neighbor	2A	7626.197266

1819177022	2713	W	NEVADA	ST	2713 W NEVADA ST	2A	6506.763428
1819154019	2913	W	NEVADA	ST	2913 W NEVADA ST	2A	3802.703857
1819154017	2919	W	NEVADA	ST	2919 W NEVADA ST	2A	7302.995361
1819155022	2407	S	OREGON	ST	2407 S OREGON ST	2A	2679.760254
1819154014	2301	S	OREGON	ST	2301 S. OREGON ST	2A	4508.01001
1819102011	3000	W	SEIBOLD	ST	3000 W SEIBOLD ST	2A	7605.678223
1819102010	3006	W	SEIBOLD	ST	3006 W SEIBOLD ST	2A	3802.385498
1819126006	2729	W	SEIBOLD	ST	2729 W SEIBOLD ST	2A	10740.57959
1819105021	2815	W	SEIBOLD	ST	2815 W SEIBOLD	2A	7593.7854
1819108015	2800	W	TREWYN	AVE	2800 W TREWYN AVE	2A	8920.492188
1819108011	2814	W	TREWYN	AVE	2814 W. TREWYN AVENUE	2A	3822.988525
1819108008	2900	W	TREWYN	AVE	2900 W TREWYN AVE	2A	3822.932373
1819108003	2912	W	TREWYN	AVE	2912 W TREWYN AVE	2A	3188.198486
1819104013	3004	W	TREWYN	AVE	3004 W TREWYN AVE	2A	3811.511475
1819104012	3006	W	TREWYN	AVE	3006 W TREWYN AVE	2A	3812.051758
1819104008	3014	W	TREWYN	AVE	3014 W TREWYN AVENUE	2A	3812.05957
1819104007	3016	W	TREWYN	AVE	3016 W TREWYN AVENUE	2A	3185.582031
1819103029	3001	W	TREWYN	AVE	3001 W TREWYN AVE	2A	2611.759277
1819107027	2801	W	TREWYN	AVE	2801 W TREWYN AVE	2A	3812.004883
1819107026	2805	W	TREWYN	AVE	2805 W TREWYN AVE	2A	7624.783447
1819107025	2807	W	TREWYN	AVE	2807 W TREWYN AVE	2A	3812.093262
1819107022	2817	W	TREWYN	AVE	2817 W TREWYN AVE	2A	7624.824707
1819107021	2901	W	TREWYN	AVE	2901 W TREWYN AVE	2A	7624.762207
1819103026	3007	W	TREWYN	AVE	3007 W TREWYN AVE	2A	3809.333496
1819103025	3009	W	TREWYN	AVE	3009 W TREWYN AVE	2A	3809.268555
1819103033	3011	W	TREWYN	AVE	3011 W TREWYN AVE	2A	5076.737549
1819103014	3039	W	TREWYN	AVE	3039 W TREWYN AVE	2A	3809.307129
1819103013	3043	W	TREWYN	AVE	3043 W TREWYN AVE	2A	3809.355469
1819104009	3012	W	TREWYN	AVE	3012 W TREWYN AVE	2A	3812.073486
1819104014	3002	W	TREWYN	AVE	3002 W TREWYN AVE	2A	7624.905518
1819104030	3018	W	TREWYN	AVE	3018 W TREWYN AVE	2A	4826.838623
1819154013	2808	W	WYOMING	ST	2808 W WYOMING ST	2A	5718.719482
1819176013	2739	W	WYOMING	ST	2739 W WYOMING ST	2A	7645.742676
1819153020	2903	W	WYOMING	ST	2903 W WYOMING ST	2A	3804.197021
1819176016	2727	W	WYOMING	ST	2727 W WYOMING ST	2A	7649.31543
1819154001	2920	W	WYOMING	ST	2920 W WYOMING ST	2A	3501.77002
1818329011	2714	W	FREMONT	ST	2714 W FREMONT ST	2A	
1819108007	2902	W	TREWYN	AVE	2902 W TREWYN AVE	2A	
1819126009	2731	W	SEIBOLD	ST	2731 W SEIBOLD	2A	
1819126004	2739	W	SEIBOLD	ST	2739 W SEIBOLD	2A	
1818354004	1812	S	LARAMIE	ST	1812 S LARAMIE ST	2A	
1818354005		S	LARAMIE	ST	Vacant lot next to 1812 S Laramie	2A	
1818451026	2405	W	GRINNELL	ST	2405 W GRINNELL ST	2A	
1818327021	2805	W	HUMBOLDT	ST	2805 W HUMBOLDT ST	2A	
1818355005	1810	S	KNEER	AVE	1810 S KNEER AVE	2A	
1818357007	2923	W	KRAUSE	AVE	2923 W KRAUSE AVE	2A	
1713426026	3213	W	LATROBE	ST	3213 W LATROBE ST	2A	
1713428010	3220	W	LATROBE	ST	3220 W LATROBE ST	2A	

Maintained by 2405

1819126009	2731	W	SEIBOLD	ST	2731 W SEIBOLD	2A		New addition 2-1-21 SJ
1819126004	2739	W	SEIBOLD	ST	2739 W SEIBOLD	2A		New addition 2-1-21 SJ
1818354004	1812	S	LARAMIE	ST	1812 S LARAMIE ST	2A		New addition 2-5-2021
1818354005		S	LARAMIE	ST	Vacant lot next to 1812 S Laramie	2A		NEW ADDITION 2-5-2021
1818451026	2405	W	GRINNELL	ST	2405 W GRINNELL ST	2A		NEW ADDITION 2-12-21
1818327021	2805	W	HUMBOLDT	ST	2805 W HUMBOLDT ST	2A		NEW ADDITION 2-12-21
1818355005	1810	S	KNEER	AVE	1810 S KNEER AVE	2A		NEW ADDITION 2-12-21
1818357007	2923	W	KRAUSE	AVE	2923 W KRAUSE AVE	2A		NEW ADDITION 2-12-21
1713426026	3213	W	LATROBE	ST	3213 W LATROBE ST	2A		NEW ADDITION 2-12-21
1713428010	3220	W	LATROBE	ST	3220 W LATROBE ST	2A		NEW ADDITION 2-12-21

1518 S  
KNEER AVE  
1818305001

1526 S  
KNEER AVE  
1818305002

# 1529 S Idaho St

## Public Owned Vacant Lots

1529 S  
IDAHO ST  
1818305010

1529 S  
IDAHO ST  
1818305011

1533 S  
IDAHO ST  
1818305012

- Public Owned Vacant Lots
- Buildings
- Edge of Road
- Parcels





# 2723 W Latrobe St Public Owned Vacant Lots

2718 W  
STARR ST  
1818326013





2719 W LATROBE  
ST 1818326028

2801 W  
LATROBE ST  
1818326024

2725 W  
LATROBE ST  
1818326025

2723 W  
LATROBE ST  
1818326044

2721 W  
LATROBE ST  
1818326027

	Public Owned Vacant Lots
	Buildings
	Edge of Road
	Parcels

LATROBE



2808 W  
LATROBE ST  
1818327006

# 2801 W Humboldt St

## Public Owned Vacant Lots

2805 W  
HUMBOLDT ST  
1818327021

2803 W  
HUMBOLDT ST  
1818327022

2801 W  
HUMBOLDT ST  
1818327023

2723 W  
HUMBOLDT ST  
1818327024

2719 W  
HUMBOLDT ST  
1818327025

	Public Owned Vacant Lots
	Buildings
	Edge of Road
	Parcels

HUMBOLDT



# 2816 W Fremont St

## Public Owned Vacant Lots

2820 W  
FREMONT ST  
1818329032





2816 W  
FREMONT ST  
1818329003

2810 W  
FREMONT ST  
1818329004

2815 W  
HAYES ST  
1818329019

0 60 Feet



-  Public Owned Vacant Lots
-  Buildings
-  Edge of Road
-  Parcels

# 2604 W Latrobe St

## Public Owned Vacant Lots

LATROBE

2610 W  
LATROBE ST  
1818331027

2604 W  
LATROBE ST  
1818331007





2516 W  
LATROBE ST  
1818331008

2605 W  
HUMBOLDT ST  
1818331019

2603 W  
HUMBOLDT ST  
1818331020

0 60 Feet



-  Public Owned Vacant Lots
-  Buildings
-  Edge of Road
-  Parcels

HUMBOLDT

# 2606 W Humboldt St

Public Owned Vacant Lots

2610 W  
HUMBOLDT ST  
1818332004

2606 W  
HUMBOLDT ST  
1818332005

2602 W  
HUMBOLDT ST  
1818332006

2611 W  
FREMONT ST  
1818332015



2607 W  
FREMONT ST  
60 Feet 1818332016

- Public Owned Vacant Lots
- Buildings
- Edge of Road
- Parcels

FREMONT

# 2612 W Fremont St

## Public Owned Vacant Lots

2616 W  
FREMONT ST  
1818333002

2612 W  
FREMONT ST  
1818333003

2608 W  
FREMONT ST  
1818333004



2611 W  
HAYES ST  
1818333015

60 Feet

	Public Owned Vacant Lots
	Buildings
	Edge of Road
	Parcels

# 1712 S Laramie St

Public Owned Vacant Lots

1715 S  
LARAMIE ST  
1713477027

1710 S  
LARAMIE ST  
1818351004

LARAMIE

1712 S  
LARAMIE  
1818351005

1801 S  
LARAMIE ST  
1713477035





1818351006

1707 S  
KNEER AVE  
1818351008

1711 S  
KNEER AVE  
1818351009

1713 S  
KNEER AVE  
1818351010

3025 W  
GRINNELL ST  
1818351011

	Public Owned Vacant Lots
	Buildings
	Edge of Road
	Parcels



GRINNELL

# 1713 S Idaho St

Public Owned Vacant Lots

Public Owned Vacant Lots

- Public Owned Vacant Lots
- Buildings
- Edge of Road
- Parcels

1706 S  
KNEER AVE  
1818352003

1710 S  
KNEER AVE  
1818352004

1712 S  
KNEER AVE  
1818352005

1716 S  
KNEER AVE  
1818352006

1711 S  
IDAHO ST  
1818352010

1713 S  
IDAHO ST  
1818352011

1715 S  
IDAHO ST  
1818352012



40 Feet

0



# 1820 S Laramie St

Public Owned Vacant Lots

1819 S  
KNEER AVE  
1818354014

1818354015

1823 S  
KNEER AVE  
1818354016

1818354017

1820 S  
LARAMIE ST  
1818354007

1826 S  
LARAMIE ST  
1818354008

LARAMIE

- Public Owned Vacant Lots
- Buildings
- Edge of Road
- Parcels



0 40 Feet

# 3039 W Krause Ave

Public Owned Vacant Lots

1825 S  
KNEER AVE  
1818354018

1830 S  
LARAMIE ST  
1818354009

1831 S  
KNEER AVE  
1818354019

LARAMIE

W KRAUSE  
AVE  
1818354020

3039 W  
KRAUSE AVE  
1818354021

3035 W  
KRAUSE AVE  
1818354022

3029 W  
KRAUSE AVE  
1818354023

KRAUSE

0 60 Feet



- Public Owned Vacant Lots
- Buildings
- Edge of Road
- Parcels

# 1800 S Kneer Ave

## Public Owned Vacant Lots

GRINNELL

KNEER

1800 S  
KNEER AVE  
1818355001

1802 S  
KNEER AVE  
1818355002

1806 S  
KNEER AVE  
1818355003

1801 S  
IDAHO ST  
1818355013

1805 S  
IDAHO ST  
1818355014

1807 S  
IDAHO ST  
1818355015

1775 S  
IDAHO ST  
1818355012

- Public Owned Vacant Lots
- Buildings
- Edge of Road
- Parcels

60 Feet

0



# 2906 W Grinnell St Public Owned Vacant Lots

2915 W  
GRINNELL ST  
1818353009

2903 W  
GRINNELL ST  
1818353012

GRINNELL

2908 W  
GRINNELL ST  
1818353002

2916 W  
GRINNELL ST  
1818356003

2906 W  
GRINNELL ST  
1818356004

2904 W  
GRINNELL ST  
1818356005

2900 W  
GRINNELL ST  
1818356006

2915 W  
AUGUSTANA AVE  
1818356009

2911 W  
AUGUSTANA AVE  
1818356010

2907 W  
AUGUSTANA AVE  
1818356011

2901 W  
AUGUSTANA AVE  
1818356012



0 80 Feet

	Public Owned Vacant Lots
	Buildings
	Edge of Road
	Parcels

# 2716 W Hayes St Public Owned Vacant Lots

HAYES

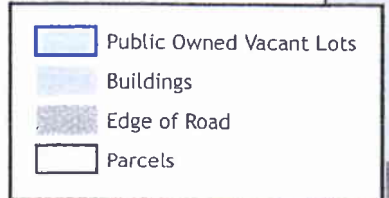
2720 W  
HAYES ST  
1818376011

2716 W  
HAYES ST  
1818376012

2710 W  
HAYES ST  
1818376013

2719 W  
ARLINGTON AVE  
1818376027

2713 W  
ARLINGTON AVE  
1818376028



- Public Owned Vacant Lots
- Buildings
- Edge of Road
- Parcels

0



60 Feet



# 2713 W Arlington Ave Public Owned Vacant Lots

2720 W  
HAYES ST  
1818376011

2705 W  
HAYES ST  
1818376014

2716 W  
HAYES ST  
1818376012

2710 W  
HAYES ST  
1818376013

2719 W  
ARLINGTON AVE  
1818376027

2713 W  
ARLINGTON AVE  
1818376028

2707 W  
ARLINGTON AVE  
1818376032

W ARLINGTON  
AVE  
1818376033

ARLINGTON

2714 W  
ARLINGTON AVE  
1818377012







- Public Owned Vacant Lots
- Buildings
- Edge of Road
- Parcels

# 1700 S Ligonier St

Public Owned Vacant Lots

ARLINGTON

LIGONIER

	Public Owned Vacant Lots
	Buildings
	Edge of Road
	Parcels

1620 S  
LIGONIER ST  
1818378007

1700 S  
LIGONIER  
1818378008

1706 S  
LIGONIER ST  
1818378026

1619 S  
CHARLES ST  
1818378019

1701 S  
CHARLES ST  
1818378020

1705 S  
CHARLES ST  
1818378021

1709 S  
CHARLES ST  
1818378022



1610 S  
LIGONIER ST  
1818378004

1614 S  
LIGONIER ST  
1818378005

1618 S  
LIGONIER ST  
1818378006





# 1619 S Charles St

## Public Owned Vacant Lots

1619 S  
CHARLES ST  
1818378019

1619 S  
CHARLES ST  
1818378019

1701 S  
CHARLES ST  
1818378020

	Public Owned Vacant Lots
	Buildings
	Edge of Road
	Parcels





# 1608 S Charles St

## Public Owned Vacant Lots

1602 S  
CHARLES ST  
1818379002

1608 S  
CHARLES ST  
1818379003

1818379004





1601 S  
GRISWOLD ST  
1818379013

1605 S  
GRISWOLD ST  
1818379014

1609 S  
GRISWOLD ST  
1818379015

1617 S  
GRISWOLD ST  
1818379016

CHARLES

-  Public Owned Vacant Lots
-  Buildings
-  Edge of Road
-  Parcels



60 Feet

0

# 1619 S Griswold St

Public Owned Vacant Lots

1617 S  
GRISWOLD ST  
1818379016





1619 S  
GRISWOLD ST  
1818379017

1701 S  
GRISWOLD ST  
1818379018

1818379004

1818379005

GRISWOLD

	Public Owned Vacant Lots
	Buildings
	Edge of Road
	Parcels



# 1705 S Griswold St

## Public-Owned-Vacant-Lots

1701 S  
GRISWOLD ST  
1818379018

1703 S  
GRISWOLD ST  
1818379019

1705 S  
GRISWOLD ST  
1818379020

1707 S  
GRISWOLD ST  
1818379021

1709 S  
GRISWOLD ST  
1818379022

1700 S  
CHARLES ST  
1818379006

S CHARLES  
ST 1818379025

1704 S  
CHARLES ST  
1818379026

1708 S  
CHARLES ST  
1818379008

1818379009

GRISWOLD

Public Owned Vacant Lots

- Public Owned Vacant Lots
- Buildings
- Edge of Road
- Parcels



# 3006 W Seibold St

## Public Owned Vacant Lots

SEIBOLD

3010 W  
SEIBOLD ST  
1819102009





3006 W  
SEIBOLD ST  
1819102010

3000 W  
SEIBOLD ST  
1819102011

3011 W  
MEIDROTH ST  
1819102022



3005 W  
MEIDROTH ST  
1819102023  
60 Feet

-  Public Owned Vacant Lots
-  Buildings
-  Edge of Road
-  Parcels



3010 W  
SEIBOLD ST  
1819102009

3006 W  
SEIBOLD ST  
1819102010



# 3003 W Meidroth St

Public-Owned-Vacant-Lots

3005 W  
MEIDROTH ST  
1819102023

3003 W  
MEIDROTH ST  
1819102024

IDAHO

-  Public Owned Vacant Lots
-  Buildings
-  Edge of Road
-  Parcels



0 50 Feet

MEIDROTH

3012 W  
MEIDROTH ST  
1819103008

# 3009 W Trewyn Ave

## Public Owned Vacant Lots

3002 W  
MEIDROTH ST  
1819103012

W TREWYN AVE  
1819103032

3011 W  
TREWYN AVE  
1819103033

3009 W  
TREWYN AVE  
1819103025

3007 W  
TREWYN AVE  
1819103026

3005 W  
TREWYN AVE  
1819103027



TREWYN



	Public Owned Vacant Lots
	Buildings
	Edge of Road
	Parcels

# 3001 W Trewyn Ave

## Public Owned Vacant Lots

3007 W  
TREWYN AVE  
1819103026

3005 W  
TREWYN AVE  
1819103027





3001 W  
TREWYN AVE  
1819103029

IDAHO




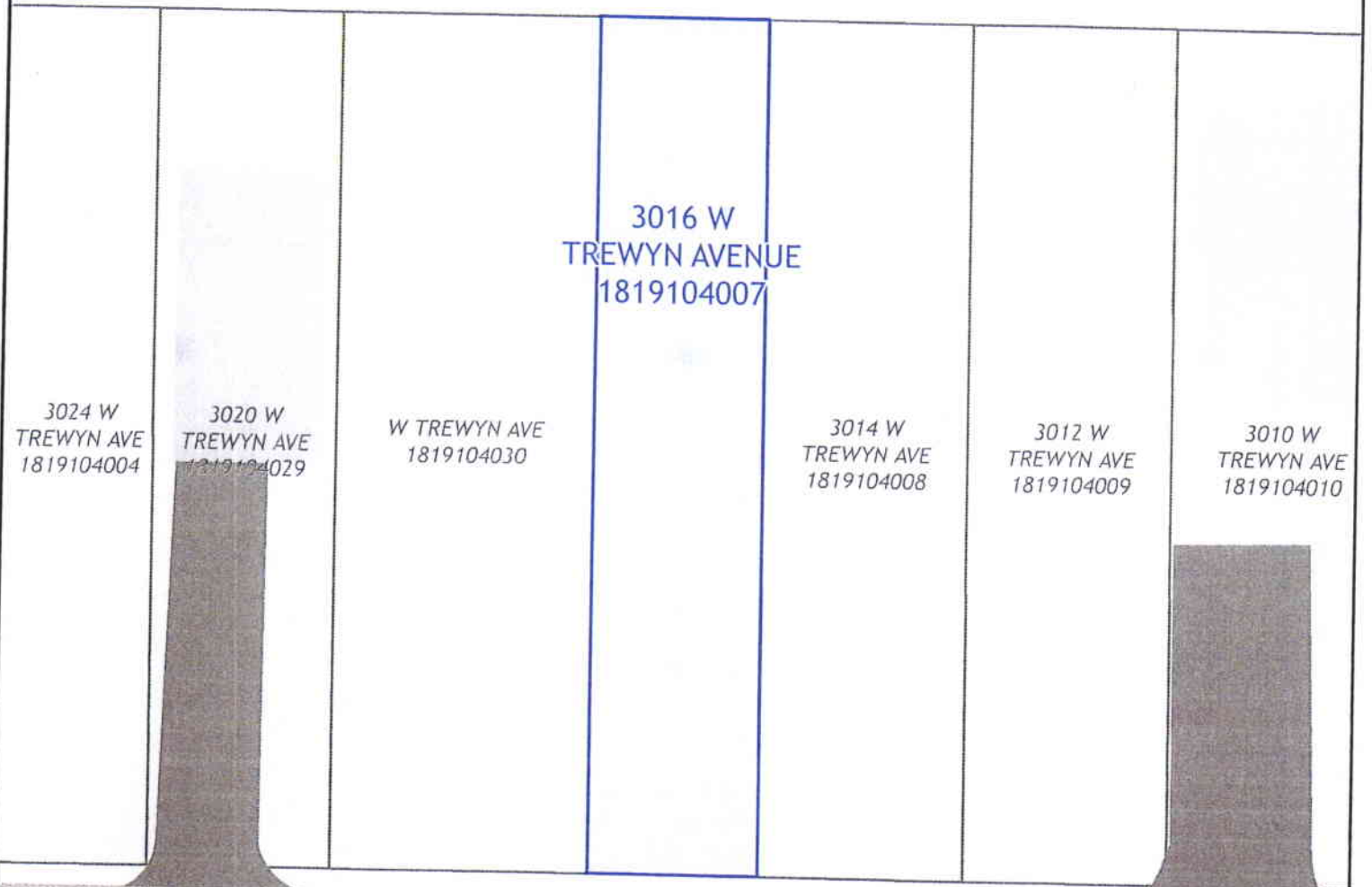
TREWYN

0 40 Feet

-  Public Owned Vacant Lots
-  Buildings
-  Edge of Road
-  Parcels

# 3016 W Trewyn Ave Public Owned Vacant Lots

TREWYN



0 60 Feet



	Public Owned Vacant Lots
	Buildings
	Edge of Road
	Parcels



# 3006 W Trewyn Ave

## Public Owned Vacant Lots

TREWYN

3010 W  
TREWYN AVE  
1819104010

3008 W  
TREWYN AVE  
1819104011





3006 W  
TREWYN AVE  
1819104012

3004 W  
TREWYN AVE  
1819104013

3002 W  
TREWYN AVE  
1819104014



0 50 Feet

	Public Owned Vacant Lots
	Buildings
	Edge of Road
	Parcels

3028 W  
TREWYN AVE  
1819104003

# 3025 W Montana St

Public Owned-Vacant-Lots

3020 W  
TREWYN AVE  
1819104029

W TREWYN  
AVE  
1819104030





3027 W  
MONTANA ST  
1819104019

3025 W  
MONTANA ST  
1819104020

3021 W  
MONTANA ST  
1819104021

3019 W  
MONTANA ST  
1819104022

3031 W  
MONTANA ST  
1819104018

	Public Owned Vacant Lots
	Buildings
	Edge of Road
	Parcels



0 50 Feet

MONTANA

2902 W  
KRAUSE AVE  
1819105008

# 2815 W Siebold St

## Public Owned Vacant Lots

2810 W  
KRAUSE AVE  
1819105010

2903 W  
SEIBOLD ST  
1819105019

2819 W  
SEIBOLD ST  
1819105020





2815 W  
SEIBOLD  
1819105021

2811 W  
SEIBOLD ST  
1819105022



0 60 Feet

SEIBOLD

-  Public Owned Vacant Lots
-  Buildings
-  Edge of Road
-  Parcels

2904 W  
MEIDROTH ST  
1819107006

2902 W  
MEIDROTH ST  
1819107007

# 2901 W Trewyn Ave

## Public Owned Vacant Lots

2814 W  
MEIDROTH ST  
1819107010

2905 W  
TREWYN AVE  
1819107019

2903 W  
TREWYN AVE  
1819107020

2901 W  
TREWYN AVE  
1819107021

2817 W  
TREWYN AVE  
1819107022

0 60 Feet



	Public Owned Vacant Lots
	Buildings
	Edge of Road
	Parcels

2812 W  
MEIDROTH ST  
1819107011

# 2807 W Trewyn Ave


Public-Owned-Vacant-Lots

2802 W  
MEIDROTH ST  
1819107013

2809 W  
TREWYN AVE  
1819107024

2807 W  
TREWYN AVE  
1819107025

2805 W  
TREWYN AVE  
1819107026



TREWYN

	Public Owned Vacant Lots
	Buildings
	Edge of Road
	Parcels

2802 W  
MEIDROTH ST  
1819107013

# 2801 W Trewyn Ave

Public-Owned-Vacant Lots

2805 W  
TREWYN AVE  
1819107026




2801 W  
TREWYN AVE  
1819107027

OREGON



0 50 Feet

TREWYN

-  Public Owned Vacant Lots
-  Buildings
-  Edge of Road
-  Parcels

# 2912 W Trewyn Ave

## Public Owned Vacant Lots

TREWYN

2104 S  
IDAHO ST  
1819108001

2914 W  
TREWYN AVE  
1819108002





2912 W  
TREWYN AVE  
1819108003

2910 W  
TREWYN AVE  
1819108004

2908 W  
TREWYN AVE  
1819108005



0 50 Feet

	Public Owned Vacant Lots
	Buildings
	Edge of Road
	Parcels

2901 W  
TREWYN AVE  
1819107021

# 2814 W Trewyn Ave

Public Owned Vacant Lots

2809 W  
TREWYN AVE  
1819107024

TREWYN

2810 W  
TREWYN AVE  
1819108013

2900 W  
TREWYN AVE  
1819108008

2818 W  
TREWYN AVE  
1819108026

2814 W  
TREWYN AVE  
1819108011

2812 W  
TREWYN AVE  
1819108012





2806 W  
TREWYN AVE  
1819108014

2901 W  
MONTANA ST  
1819108027

2811 W  
MONTANA ST  
1819108022



0 80 Feet

	Public Owned Vacant Lots
	Buildings
	Edge of Road
	Parcels



# 2729 W Seibold St

## Public Owned Vacant Lots

2728 W  
KRAUSE AVE  
1819126001

1819126008

2739 W  
SEIBOLD ST  
1819126004

2731 W  
SEIBOLD ST  
1819126009

2729 W  
SEIBOLD ST  
1819126006

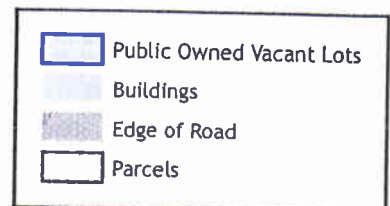
2702 W  
KRAUSE AVE  
1819126010

SEIBOLD

W MONTANA  
ST 1819127004



0 80 Feet



# 2808 W Wyoming St

Public Owned Vacant Lots

WYOMING

2812 W  
WYOMING ST  
1819154012

2808 W  
WYOMING ST  
1819154013




2301 S OREGON  
ST 1819154014

2303 S OREGON  
ST 1819154015

2307 S OREGON  
ST 1819154016



0 50 Feet

-  Public Owned Vacant Lots
-  Buildings
-  Edge of Road
-  Parcels

# 2919 W Nevada St

Public Owned Vacant Lots

2914 W  
WYOMING ST  
1819154003

IDAHO





2919 W  
NEVADA ST  
1819154017

2915 W NEVADA  
ST 1819154018

2913 W NEVADA  
ST 1819154019

NEVADA



	Public Owned Vacant Lots
	Buildings
	Edge of Road
	Parcels

# 2407 S Oregon St

Public Owned Vacant Lots

2812 W  
NEVADA ST  
1819155008

2810 W NEVADA  
ST 1819155009

2403 S OREGON  
ST 1819155010

2405 S OREGON  
ST 1819155011

2407 S OREGON  
ST 1819155022

2411 S OREGON  
ST 1819155024

1819178001

2404 S  
OREGON ST  
1819178006

2406 S  
OREGON ST  
1819178007

OREGON

1819155014

Public Owned Vacant Lots

- Public Owned Vacant Lots
- Buildings
- Edge of Road
- Parcels



0 50 Feet

# 2713 W Nevada St

Public Owned Vacant Lots

1819177011

2717 W  
NEVADA ST  
1819177020





2715 W NEVADA  
ST 1819177021

2713 W NEVADA  
ST 1819177022

2709 W NEVADA  
ST 1819177023

NEVADA



	Public Owned Vacant Lots
	Buildings
	Edge of Road
	Parcels

# 2739 W Wyoming St Public-Owned Vacant-Lots

2734 W  
MONTANA ST  
1819176002

2732 W  
MONTANA ST  
1819176003

OREGON

2739 W  
WYOMING ST  
1819176013

2735 W  
WYOMING ST  
1819176014

WYOMING



	Public Owned Vacant Lots
	Buildings
	Edge of Road
	Parcels

2916 W  
WYOMING ST  
1819154002

# 2913 W Nevada St

Public Owned Vacant Lots

2908 W  
WYOMING ST  
1819154005

2919 W NEVADA  
ST 1819154017

2915 W NEVADA  
ST 1819154018

2913 W  
NEVADA ST  
1819154019

2911 W NEVADA  
ST 1819154020

2909 W NEVADA  
ST 1819154021



NEVADA

0 60 Feet

- Public Owned Vacant Lots
- Buildings
- Edge of Road
- Parcels

# 2719 W Grinnell St





## Public Owned Vacant Lots

2719 W GRINNELL  
ST 1818377024

GRINNELL



0 80 Feet

-  Public Owned Vacant Lots
-  Buildings
-  Roads
-  Parcels



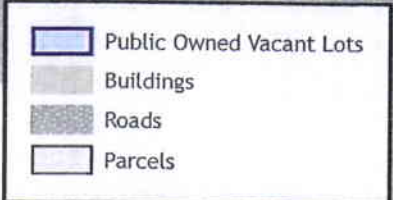
# 3002 W Trewyn Ave

## Public Owned Vacant Lots

TREWYN

3002 W TREWYN  
AVE 1819104014

IDAHO

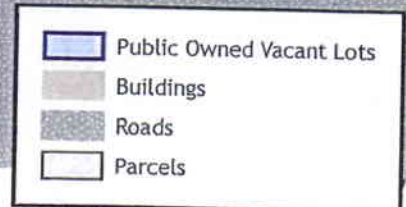



# 2903 W Wyoming St

Public Owned Vacant Lots

2903 W  
WYOMING ST  
1819153020

WYOMING







# 2727 W Wyoming St

Public Owned Vacant Lots

2727 W WYOMING  
ST 1819176016

WYOMING

	Public Owned Vacant Lots
	Buildings
	Roads
	Parcels



# 2801 W Arlington Ave

## Public Owned Vacant Lots

2801 W ARLINGTON  
AVE 1818376025

ARLINGTON

0

50 Feet



-  Public Owned Vacant Lots
-  Buildings
-  Roads
-  Parcels

# 3213 W Latrobe St

## Public Owned Vacant Lots

3213 W LATROBE  
ST 1713426026

LATROBE

0 50 Feet



-  Public Owned Vacant Lots
-  Buildings
-  Roads
-  Parcels

# 2805 W Humboldt St





Public Owned Vacant Lots

2805 W  
HUMBOLDT ST  
1818327021

HUMBOLDT

0 50 Feet



-  Public Owned Vacant Lots
-  Buildings
-  Roads
-  Parcels





# 1812 S Laramie St

## Public Owned Vacant Lots

AUGUSTANA

LARAMIE

1812 S LARAMIE  
ST 1818354004

	Public Owned Vacant Lots
	Buildings
	Roads
	Parcels








# 1810 S Kneer Ave

Public Owned Vacant Lots

KNEER

1810 S KNEER  
AVE 1818355005

	Public Owned Vacant Lots
	Buildings
	Roads
	Parcels

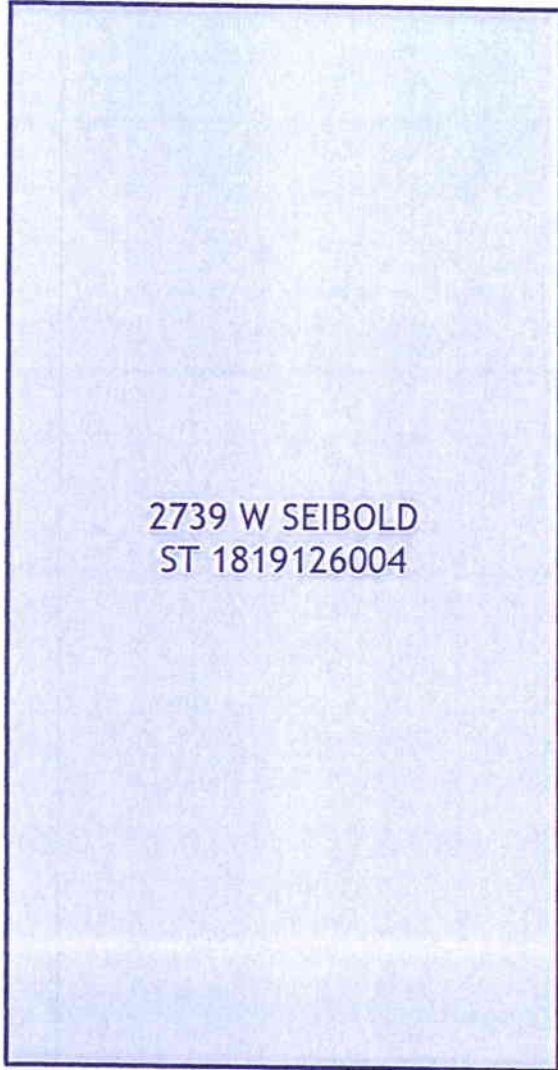




# 2739 W Seibold St

## Public Owned Vacant Lots





OREGON



SEIBOLD

0 50 Feet



-  Public Owned Vacant Lots
-  Buildings
-  Roads
-  Parcels

**City of Peoria Copy 2B**

**Vacant Lots**

Pin	House Number	Directional	Street	Suffix	Address	Notes	Route	Area
181920263	3509	SW	ADAMS	ST	3509 SW ADAMS ST		2B	4359.343262
1818481015	3301	SW	ADAMS	ST	3301 SW ADAMS ST		2B	5066.754639
1818457007	1816	S	ARAGO	ST	1816 S ARAGO ST		2B	3793.417969
1818457006	1814	S	ARAGO	ST	1814 S ARAGO ST		2B	3793.21582
1818457005	1810	S	ARAGO	ST	1810 S ARAGO ST		2B	7588.861328
1818453027	1714	S	ARAGO	ST	1714 S ARAGO ST		2B	15248.34814
1818406023	1535	S	ARAGO	ST	1535 S ARAGO ST		2B	4591.366699
1818478022	1609	S	EASTON	AVE	1609 S EASTON AVE		2B	5096.055908
1818478021	1605	S	EASTON	AVE	1605 S EASTON AVE		2B	5520.970703
1818478019	1601	S	EASTON	AVE	1601 S EASTON AVE		2B	4377.140137
1818431028	1529	S	EASTON	AVE	1529 S EASTON AVE		2B	6379.773193
1818431027	1525	S	EASTON	AVE	1525 S EASTON AVE		2B	4255.359619
1818432030	1518	S	EASTON	AVE	1518 S EASTON AVE		2B	9579.298584
1818428027	1411	S	EASTON	AVE	1411 S EASTON AVE		2B	3203.257568
1818481014	1813	S	FARADAY	AVE	1813 S FARADAY AVE		2B	6275.495361
1818478003	1606	S	FARADAY	AVE	1606 S FARADAY AVE		2B	3439.692139
1818478002	1604	S	FARADAY	AVE	1604 S FARADAY AVE		2B	2930.203613
1818431013	1530	S	FARADAY	AVE	1530 S FARADAY AVE		2B	2934.0354
1818430025	1533	S	FARADAY	AVE	1533 S FARADAY AVE		2B	7653.550049
1818431012	1528	S	FARADAY	AVE	1528 S FARADAY AVE		2B	6380.054688
1818430023	1525	S	FARADAY	AVE	1525 S FARADAY AVE		2B	6379.977539
1818431007	1518	S	FARADAY	AVE	1518 S FARADAY AVE		2B	3830.68335
1818428011	1402	S	FARADAY	AVE	1402 S FARADAY AVE		2B	3842.124756
1818428010	1400	S	FARADAY	AVE	1400 S FARADAY AVE		2B	3843.172363
1818477034	1715	S	FARADAY	AVE	1715 S FARADAY AVE		2B	3812.065674
1818452012	1710	S	GRISWOLD	ST	1710 S GRISWOLD ST		2B	3811.02417
1818401014	1410	S	GRISWOLD	ST	1410 S GRISWOLD ST		2B	3836.596436
1818401011	1404	S	GRISWOLD	ST	1404 S GRISWOLD ST		2B	5757.281006
1818401007	1314	S	GRISWOLD	ST	1314 S GRISWOLD ST		2B	6398.522461
1818401006	1312	S	GRISWOLD	ST	1312 S GRISWOLD ST		2B	3839.557861
1818401005	1310	S	GRISWOLD	ST	1310 S GRISWOLD ST		2B	3841.089355
1818401002	1304	S	GRISWOLD	ST	1304 S GRISWOLD ST		2B	6401.584961
1818401001	1300	S	GRISWOLD	ST	1300 S GRISWOLD ST		2B	4609.747803
1818451001	1600	S	GRISWOLD	ST	1600 S GRISWOLD ST		2B	5052.82373
1818401004	1308	S	GRISWOLD	ST	1308 S GRISWOLD ST		2B	3839.98877
1818432028	1901	W	HAYES	ST	1901 W HAYES ST		2B	3717.23291
1818404033	2211	W	HUMBOLDT	ST	2211 W HUMBOLDT ST		2B	4929.268799
1819202025	2320	W	KRAUSE	AVE	2320 W KRAUSE AVE		2B	4079.981689
1818458031	2215	W	KRAUSE	AVE	2215 W KRAUSE AVE		2B	381.6291504
1818480011	1824	S	LIVINGSTON	ST	1824 S LIVINGSTON ST		2B	3832.690674
1818476014	1712	S	LIVINGSTON	ST	1712 S LIVINGSTON ST		2B	3847.128174
1818426010	1540	S	LIVINGSTON	ST	1540 S LIVINGSTON ST		2B	6377.641846
1818426009	1536	S	LIVINGSTON	ST	1536 S LIVINGSTON ST		2B	6371.336914
1818408019	1517	S	LIVINGSTON	ST	1517 S LIVINGSTON ST		2B	3825.231201
1818404022	1319	S	LIVINGSTON	ST	1319 S LIVINGSTON ST		2B	3825.818359
1818404018	1311	S	LIVINGSTON	ST	1311 S LIVINGSTON ST		2B	3950.022461
1818404023	1401	S	LIVINGSTON	ST	1401 S LIVINGSTON ST		2B	7652.70874
1818477015	1710	S	LYDIA	AVE	1710 S LYDIA AVE		2B	3812.89502
1818477014	1708	S	LYDIA	AVE	1708 S LYDIA AVE		2B	3813.96582
1818477013	1706	S	LYDIA	AVE	1706 S LYDIA AVE		2B	3813.693359
1818477010	1700	S	LYDIA	AVE	1700 S LYDIA AVE		2B	3815.016846

Fenced by 2213

1818477012	1704	S	LYDIA	AVE	1704 S LYDIA AVE	2B	3814.12085
1818477011	1702	S	LYDIA	AVE	1702 S LYDIA AVE	2B	3814.61499
1819202017	2012	S	STANLEY	ST	2012 S STANLEY ST	2B	3765.497314
1819202006	1918	S	STANLEY	ST	1918 S STANLEY ST	2B	5648.147949
1819202003	1910	S	STANLEY	ST	1910 S STANLEY ST	2B	5648.664063
1818451021	1705	S	STANLEY	ST	1705 S STANLEY ST	2B	3793.11499
1818402012	1412	S	STANLEY	ST	1412 S STANLEY ST	2B	5730.145508
1818402032	1308	S	STANLEY	ST	1308 S STANLEY ST	2B	13384.97607
1818401020	1305	S	STANLEY	ST	1305 S STANLEY ST	2B	3823.61792
1818404003	2210	W	STARR	ST	2210 W STARR ST	2B	4529.239258
1818403016	2308	W	STARR	ST	2308 W STARR ST	2B	3798.37793
1818479011	1609	S	WESTERN	AVE	1609 S WESTERN AVE	2B	3543.567383
1818479022	1601	S	WESTERN	AVE	1601 S WESTERN AVE	2B	12405.99927
1818479022	1601	S	WESTERN	AVE	1601 S WESTERN AVE	2B	3381.550293
1818429027	1413	S	WESTERN	AVE	1413 S WESTERN AVE	2B	2311.105469
1818432024	1533	S	WESTERN	AVE	1533 S WESTERN AVE	2B	6381.272461
1818454011	1710	S	WESTMORELAND	AVE	1710 S WESTMORELAND AVE	2B	3168.401367
1818454010	1708	S	WESTMORELAND	AVE	1708 S WESTMORELAND AVE	2B	5071.321289
1818454009	1704	S	WESTMORELAND	AVE	1704 S WESTMORELAND AVE	2B	6342.008057
1818454002	1602	S	WESTMORELAND	AVE	1602 S WESTMORELAND AVE	2B	3181.513672
1818454001	1600	S	WESTMORELAND	AVE	1600 S WESTMORELAND AVE	2B	3181.625244
1818403019	1311	S	WESTMORELAND	AVE	1311 S WESTMORELAND AVE	2B	6279.685059
1818453015	1603	S	WESTMORELAND	AVE	1603 S WESTMORELAND AVE	2B	6362.645996
1818453016	1607	S	WESTMORELAND	AVE	1607 S WESTMORELAND AVE	2B	6358.958496
1818453025	1715	S	WESTMORELAND	AVE	1715 S WESTMORELAND AVE	2B	6334.45166
1818454008	1700	S	WESTMORELAND	AVE	1700 S WESTMORELAND AVE	2B	8883.779297
1818478032	1717	S	EASTON	AVE	1717 S EASTON AVE	2B	
1818476024	1609	S	LYDIA	AVE	1609 S LYDIA AVE	2B	
1818477001	2030	W	HAYES	ST	2030 W HAYES ST	2B	
1818452027	1707	S	ARAGO	ST	1707 S ARAGO ST	2B	
1818429003	1304	S	EASTON	AVE	1304 S EASTON AVE	2B	
1818429010	1404	S	EASTON	AVE	1404 S EASTON AVE	2B	
1818431025	1521	S	EASTON	AVE	1521 S EASTON AVE	2B	
1818432027	1903	W	HAYES	ST	1903 W HAYES ST	2B	
1818458026	2211	W	KRAUSE	AVE	2211 W KRAUSE AVE	2B	
					NEW ADDITION 2-5-21		
					NEW ADDITION 2-5-21		
					NEW ADDITION 2-12-21		
					NEW ADDITION 2-12-21		

1804 W  
KETTELLE ST  
1808351017

# 1801 W Butler St

Public Owned Vacant Lots

1718 W  
KETTELLE ST  
1808351019

1807 W  
BUTLER ST  
1808351042





1805 W BUTLER  
ST 1808351043

1801 W  
BUTLER  
1808351061

1717 W  
BUTLER ST  
1808351046

BUTLER



	Public Owned Vacant Lots
	Buildings
	Edge of Road
	Parcels

# 1300 S Griswold St

## Public Owned Vacant Lots

2421 W  
STARR ST  
1818254015

STARR

1300 S  
GRISWOLD ST  
1818401001

1304 S  
GRISWOLD ST  
1818401002

2422 W  
STARR ST  
1818401017

1303 S  
STANLEY ST  
1818401019

1305 S  
STANLEY ST  
1818401020

GRISWOLD

Public Owned Vacant Lots

Buildings

Edge of Road

Parcels



60 Feet

0

# 1310 S Griswold St

## Public Owned Vacant Lots

GRISWOLD

1306 S  
GRISWOLD ST  
1818401003

1308 S  
GRISWOLD ST  
1818401004

1310 S  
GRISWOLD ST  
1818401005

1312 S  
GRISWOLD ST  
1818401006

1314 S  
GRISWOLD ST  
1818401007

1303 S  
STANLEY ST  
1818401019

1305 S  
STANLEY ST  
1818401020

1309 S  
STANLEY ST  
1818401021

1311 S  
STANLEY ST  
1818401022

1313 S  
STANLEY ST  
1818401023

1315 S  
STANLEY ST  
1818401024

Public Owned Vacant Lots

Buildings

Edge of Road

Parcels

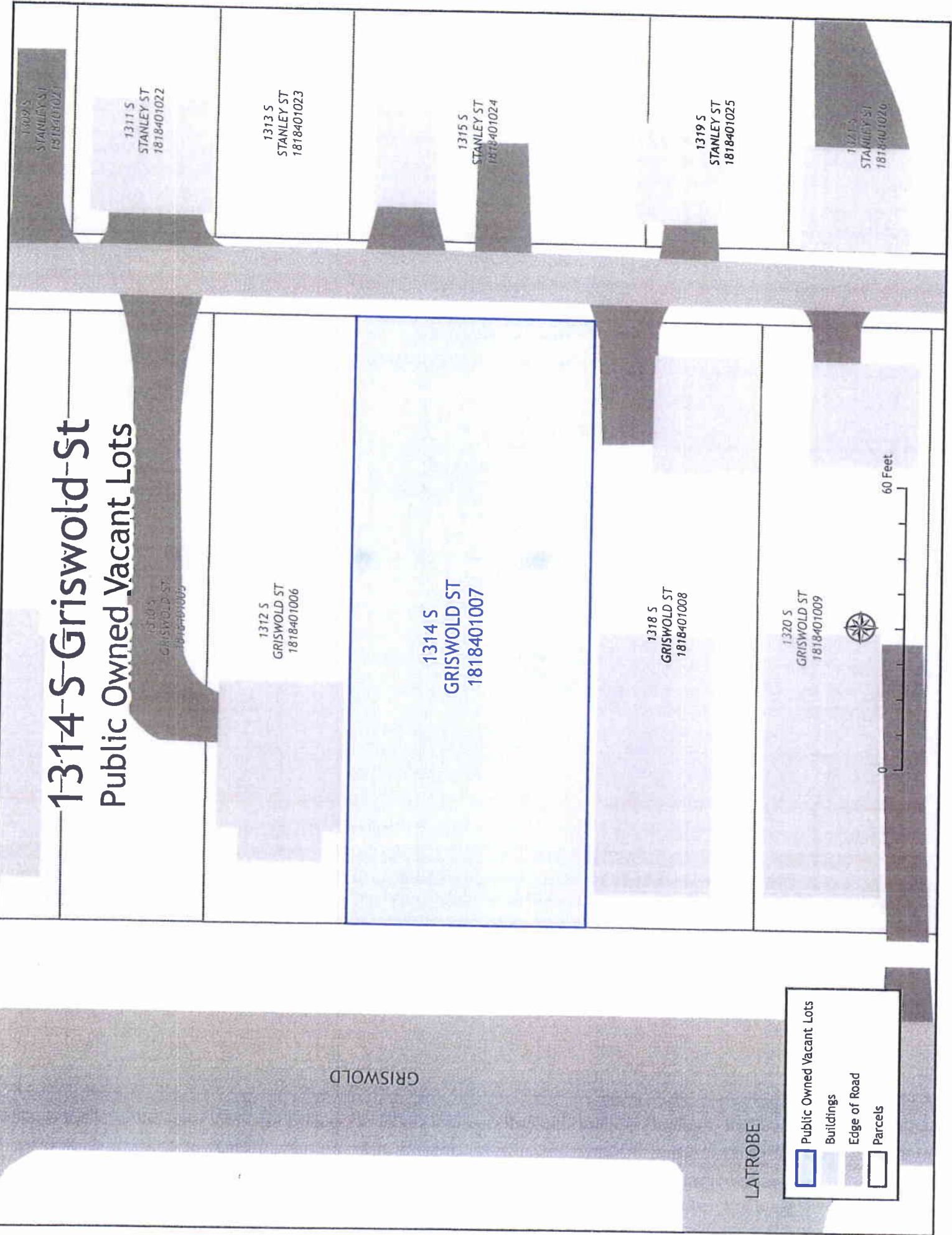


60 Feet

0

# 1314 S Griswold St

## Public Owned Vacant Lots



GRISWOLD

LATROBE

	Public Owned Vacant Lots
	Buildings
	Edge of Road
	Parcels





# 1410 S Griswold St

## Public-Owned-Vacant-Lots

GRISWOLD

1406 S  
GRISWOLD ST  
1818401012

1408 S  
GRISWOLD ST  
1818401013

1410 S  
GRISWOLD ST  
1818401014

1412 S  
GRISWOLD ST  
1818401015

1416 S  
GRISWOLD ST  
1818401016





1405 S  
STANLEY ST  
1818401027

1407 S  
STANLEY ST  
1818401028

1409 S  
STANLEY ST  
1818401029

1411 S  
STANLEY ST  
1818401030

1413 S  
STANLEY ST  
1818401031

	Public Owned Vacant Lots
	Buildings
	Edge of Road
	Parcels



60 Feet

0

# 1412 S Stanley St Public Owned Vacant Lots

1408 S  
STANLEY ST  
1818402011

1412 S  
STANLEY ST  
1818402012

1416 S  
STANLEY ST  
1818402013

1407 S  
ARAGO ST  
1818402025

1818402026





1818402027

1413 S  
ARAGO ST  
1818402028

1415 S  
ARAGO ST  
1818402029

1417 S  
ARAGO ST  
1818402030

STANLEY

	Public Owned Vacant Lots
	Buildings
	Edge of Road
	Parcels



# 2308 W Starr St Public Owned Vacant Lots

STARR

WESTMORELAND

2312 W  
STARR ST  
1818403014

2310 W  
STARR ST  
1818403015

2308 W  
STARR ST  
1818403016





2306 W  
STARR ST  
1818403017

1818403028

1309 S  
WESTMORELAND AVE  
1818403018



0 60 Feet

	Public Owned Vacant Lots
	Buildings
	Edge of Road
	Parcels

WESTMORELAND

# 2210 S Starr St

## Public Owned Vacant Lots

STARR

2216 W  
STARR ST  
1818404001

2214 W  
STARR ST  
1818404002

2210 W  
STARR ST  
1818404003





1301 S  
LIVINGSTON ST  
1818404015

1305 S  
LIVINGSTON ST  
1818404016

1308 S  
WESTMORELAND  
AVE 1818404004



0 60 Feet

-  Public Owned Vacant Lots
-  Buildings
-  Edge of Road
-  Parcels

# 1319 S Livingston St

## Public-Owned-Vacant-Lots

1315 S  
LIVINGSTON ST  
1818404020

1317 S  
LIVINGSTON ST  
1818404021

1319 S  
LIVINGSTON ST  
1818404022

1401 S  
LIVINGSTON  
ST 1818404023

LIVINGSTON

1310 S  
WESTMORELAND  
AVE 1818404005

1314 S  
WESTMORELAND AVE  
1818404006

1318 S  
WESTMORELAND AVE  
1818404007

1400 S  
WESTMORELAND AVE  
1818404008

- Public Owned Vacant Lots
- Buildings
- Edge of Road
- Parcels



0 60 Feet

# 1527 S Arago St

Public-Owned-Vacant-Lots

1523 S  
ARAGO ST  
1818406018

1525 S  
ARAGO ST  
1818406019

1527 S  
ARAGO ST  
1818406020

1529 S  
ARAGO ST  
1818406021

1533 S  
ARAGO ST  
1818406022

ARAGO

Public Owned Vacant Lots

Buildings

Edge of Road

Parcels



1522 S  
STANLEY ST  
1818406007

1524 S  
STANLEY ST  
1818406008

1526 S  
STANLEY ST  
1818406009

1530 S  
STANLEY ST  
1818406010

1521 S  
LIVINGSTON  
ST 1818408021

1523 S  
LIVINGSTON ST  
1818408022

1525 S  
LIVINGSTON  
ST 1818408023

# 1520 S Westmoreland Ave

## Public Owned Vacant Lots

1516 S  
WESTMORELAND  
AVE 1818408005

1520 S  
WESTMORELAND  
AVE 1818408006

S WESTMORELAND  
AVE 1818408007



WESTMORELAND

	Public Owned Vacant Lots
	Buildings
	Edge of Road
	Parcels

# 1536 S Livingston St

## Public Owned Vacant Lots

1531 S  
LYDIA AVE  
1818426017

1533 S  
LYDIA AVE  
1818426018

1535 S  
LYDIA AVE  
1818426019

1537 S  
LYDIA AVE  
1818426020

1539 S  
LYDIA AVE  
1818426021

1528 S  
LIVINGSTON ST  
1818426023

1536 S  
LIVINGSTON ST  
1818426009

1540 S  
LIVINGSTON  
ST 1818426010

LIVINGSTON

	Public Owned Vacant Lots
	Buildings
	Edge of Road
	Parcels





# 1417 S Faraday Ave

Public Owned Vacant Lots

1415 S  
FARADAY AVE  
1818427007

1417 S  
FARADAY AVE  
1818427008

1419 S  
FARADAY AVE  
1818427009

1414 S  
LIVINGSTON  
ST 1818426022

FARADAY

HUMBOLDT

- Public Owned Vacant Lots
- Buildings
- Edge of Road
- Parcels



# 1318 S Faraday Ave

## Public Owned Vacant Lots

1314 S  
FARADAY AVE  
1818428006

1316 S  
FARADAY AVE  
1818428007

1318 S  
FARADAY AVE  
1818428008

1320 S  
FARADAY AVE  
1818428009

1400 S  
FARADAY AVE  
1818428010

1311 S  
EASTON AVE  
1818428021

1315 S  
EASTON AVE  
1818428022

1319 S  
EASTON AVE  
1818428023

1401 S  
EASTON AVE  
1818428024

FARADAY

	Public Owned Vacant Lots
	Buildings
	Edge of Road
	Parcels



# 1402 S Faraday Ave

## Public Owned Vacant Lots

1319 S  
EASTON AVE  
1818428023

1401 S  
EASTON AVE  
1818428024

1405 S  
EASTON AVE  
1818428025

1407 S  
EASTON AVE  
1818428026

1403 S  
FARADAY AVE  
1818428009

1400 S  
FARADAY AVE  
1818428010

1402 S  
FARADAY AVE  
1818428011

1406 S  
FARADAY AVE  
1818428012

1408 S  
FARADAY AVE  
1818428013

60 Feet

0



FARADAY

Public Owned Vacant Lots

Buildings

Edge of Road

Parcels



# 1413 S Western Ave

## Public-Owned-Vacant-Lots

1406 S  
EASTON AVE  
1818429011

1410 S  
EASTON AVE  
1818429012

1915 W  
HUMBOLDT ST  
1818429013

1409 S  
WESTERN AVE  
1818429025

1411 S  
WESTERN AVE  
1818429026

1413 S  
WESTERN AVE  
1818429027

1415 S  
WESTERN AVE  
1818429028

1417 S  
WESTERN AVE  
1818429029

1407 S  
WESTERN AVE  
1818429024

WESTERN

Public Owned Vacant Lots

- Buildings
- Edge of Road
- Parcels



# 1533 S Faraday Ave

## Public Owned Vacant Lots

1524 S  
LYDIA AVE  
1818430010

1526 S  
LYDIA AVE  
1818430011

1528 S  
LYDIA AVE  
1818430012

1530 S  
LYDIA AVE  
1818430013





1534 S  
LYDIA AVE  
1818430014

1529 S  
FARADAY AVE  
1818430024

1533 S  
FARADAY AVE  
1818430025

1537 S  
FARADAY AVE  
1818430026

FARADAY

	Public Owned Vacant Lots
	Buildings
	Edge of Road
	Parcels



# 1528 S Faraday Ave

## Public Owned Vacant Lots

1524 S  
FARADAY AVE  
1818431010

1526 S  
FARADAY AVE  
1818431011

1528 S  
FARADAY AVE  
1818431012

1530 S  
FARADAY AVE  
1818431013

1532 S  
FARADAY AVE  
1818431014

1534 S  
FARADAY AVE  
1818431015

1523 S  
EASTON AVE  
1818431026

1525 S  
EASTON AVE  
1818431027





1529 S  
EASTON AVE  
1818431028

1531 S  
EASTON AVE  
1818431029

1533 S  
EASTON AVE  
1818431030

1535 S  
EASTON AVE  
1818431031

FARADAY

	Public Owned Vacant Lots
	Buildings
	Edge of Road
	Parcels



# 1525 S Easton Ave

## Public Owned Vacant Lots

1520 S  
FARADAY AVE  
1818431008

1522 S  
FARADAY AVE  
1818431009

1524 S  
FARADAY AVE  
1818431010

1526 S  
FARADAY AVE  
1818431011

1528 S  
FARADAY AVE  
1818431012

1521 S  
EASTON AVE  
1818431025





1523 S  
EASTON AVE  
1818431026

1525 S  
EASTON AVE  
1818431027

1529 S  
EASTON AVE  
1818431028

1531 S  
EASTON AVE  
1818431029

EASTON

	Public Owned Vacant Lots
	Buildings
	Edge of Road
	Parcels



1533 S  
WESTERN AVE  
1818432024

# 1901 W Hayes St

## Public Owned Vacant Lots

1905 W  
HAYES ST  
1818432026

1903 W  
HAYES ST  
1818432027





1901 W  
HAYES ST  
1818432028

WESTERN

HAYES

0 40 Feet



	Public Owned Vacant Lots
	Buildings
	Edge of Road
	Parcels



# 1705 S Stanley St

## Public Owned Vacant Lots

S GRISWOLD ST  
1818451008

1702 S  
GRISWOLD ST  
1818451009

1818451027

1701 S  
STANLEY ST  
1818451020

1705 S  
STANLEY ST  
1818451021

1707 S  
STANLEY ST  
1818451022

STANLEY

- Public Owned Vacant Lots
- Buildings
- Edge of Road
- Parcels



50 Feet

0

# 1714 S Arago St Public Owned\_Vacant-Lots

1710 S  
ARAGO ST  
1818453011

1714 S  
ARAGO ST  
1818453027

1707 S  
WESTMORELAND AVE  
1818453022

1711 S  
WESTMORELAND AVE  
1818453023

1713 S  
WESTMORELAND AVE  
1818453024

1715 S  
WESTMORELAND AVE  
1818453025

1717 S  
WESTMORELAND AVE  
1818453026

1709 S  
ARAGO ST  
1818452028

1713 S  
ARAGO ST  
1818452029

1715 S  
ARAGO ST  
1818452030

1719 S  
ARAGO ST  
1818452031

ARAGO

GRINNELL



- Public Owned Vacant Lots
- Buildings
- Edge of Road
- Parcels

# 1602 S Westmoreland Ave

## Public Owned Vacant Lots

HAYES

WESTMORELAND

1600 S  
WESTMORELAND AVE  
1818454001

1602 S  
WESTMORELAND  
AVE 1818454002

1604 S  
WESTMORELAND  
AVE 1818454003

1606 S  
WESTMORELAND  
AVE 1818454004

1603 S  
LIVINGSTON  
ST 1818454032

1613 S  
LIVINGSTON ST  
1818454017

1617 S  
LIVINGSTON ST  
1818454018

Public Owned Vacant Lots

Buildings

Edge of Road

Parcels



# 1708 S Westmoreland Ave

## Public Owned Vacant Lots

WESTMORELAND

1704 S  
WESTMORELAND  
AVE 1818454009

1708 S  
WESTMORELAND  
AVE 1818454010

1710 S  
WESTMORELAND AVE  
1818454011





1712 S  
WESTMORELAND AVE  
1818454012

1703 S  
LIVINGSTON ST  
1818454031

1705 S  
LIVINGSTON ST  
1818454025

1707 S  
LIVINGSTON  
ST 1818454026

1709 S  
LIVINGSTON  
ST 1818454027

	Public Owned Vacant Lots
	Buildings
	Edge of Road
	Parcels



50 Feet

0

# 1810 S Arago St

Public Owned Vacant Lots

ARAGO

1808 S  
ARAGO ST  
1818457004

1810 S  
ARAGO ST  
1818457005

1814 S  
ARAGO ST  
1818457006

1816 S  
ARAGO ST  
1818457007

1805  
S WESTMORELAND  
AVE 1818457012

1809 S  
WESTMORELAND AVE  
1818457013

1813 S  
WESTMORELAND AVE  
1818457014

1815 S  
WESTMORELAND AVE  
1818457015

1817  
S WESTMORELAND  
AVE 1818457016

Public Owned Vacant Lots

Buildings

Edge of Road

Parcels



1815 S  
WESTMORELAND  
AVE 1818457015

1817 S  
WESTMORELAND  
AVE 1818457016

# 1816 S Arago St

Public Owned Vacant Lots

1814 S  
ARAGO ST  
1818457006

1816 S  
ARAGO ST  
1818457007

1818 S  
ARAGO ST  
1818457008



	Public Owned Vacant Lots
	Buildings
	Edge of Road
	Parcels

# 1712 S Livingston St

## Public Owned Vacant Lots

1704 S  
LIVINGSTON ST  
1818476012

1708 S  
LIVINGSTON ST  
1818476013

1712 S  
LIVINGSTON ST  
1818476014

1818476015

1714 S  
LIVINGSTON ST  
1818476016

1703 S  
LYDIA AVE  
1818476030

1705 S  
LYDIA AVE  
1818476031

1707 S  
LYDIA AVE  
1818476032

1709 S  
LYDIA AVE  
1818476033

1713 S  
LYDIA AVE  
1818476034

LIVINGSTON

- Public Owned Vacant Lots
- Buildings
- Edge of Road
- Parcels



# 1700 S Lydia Ave

Public-Owned-Vacant-Lots

1616 S  
LYDIA AVE  
1818477008

1618 S  
LYDIA AVE  
1818477009

1700 S  
LYDIA AVE  
1818477010

1702 S  
LYDIA AVE  
1818477011

1704 S  
LYDIA AVE  
1818477012

1617 S  
FARADAY AVE  
1818477025

1619 S  
FARADAY AVE  
1818477026

1701 S  
FARADAY AVE  
1818477027





1703 S  
FARADAY AVE  
1818477028

1705 S  
FARADAY AVE  
1818477029

1707 S  
FARADAY AVE  
1818477030

1709 S  
FARADAY AVE  
1818477031

LYDIA

-  Public Owned Vacant Lots
-  Buildings
-  Edge of Road
-  Parcels





# 1708 S Lydia Ave

## Public Owned Vacant Lots

1705 S  
FARADAY AVE  
1818477029

1707 S  
FARADAY AVE  
1818477030

1709 S  
FARADAY AVE  
1818477031

1713 S  
FARADAY AVE  
1818477037

1715 S  
FARADAY AVE  
1818477034

1706 S  
LYDIA AVE  
1818477013

1708 S  
LYDIA AVE  
1818477014

1710 S  
LYDIA AVE  
1818477015

1712 S  
LYDIA AVE  
1818477016



50 Feet

0

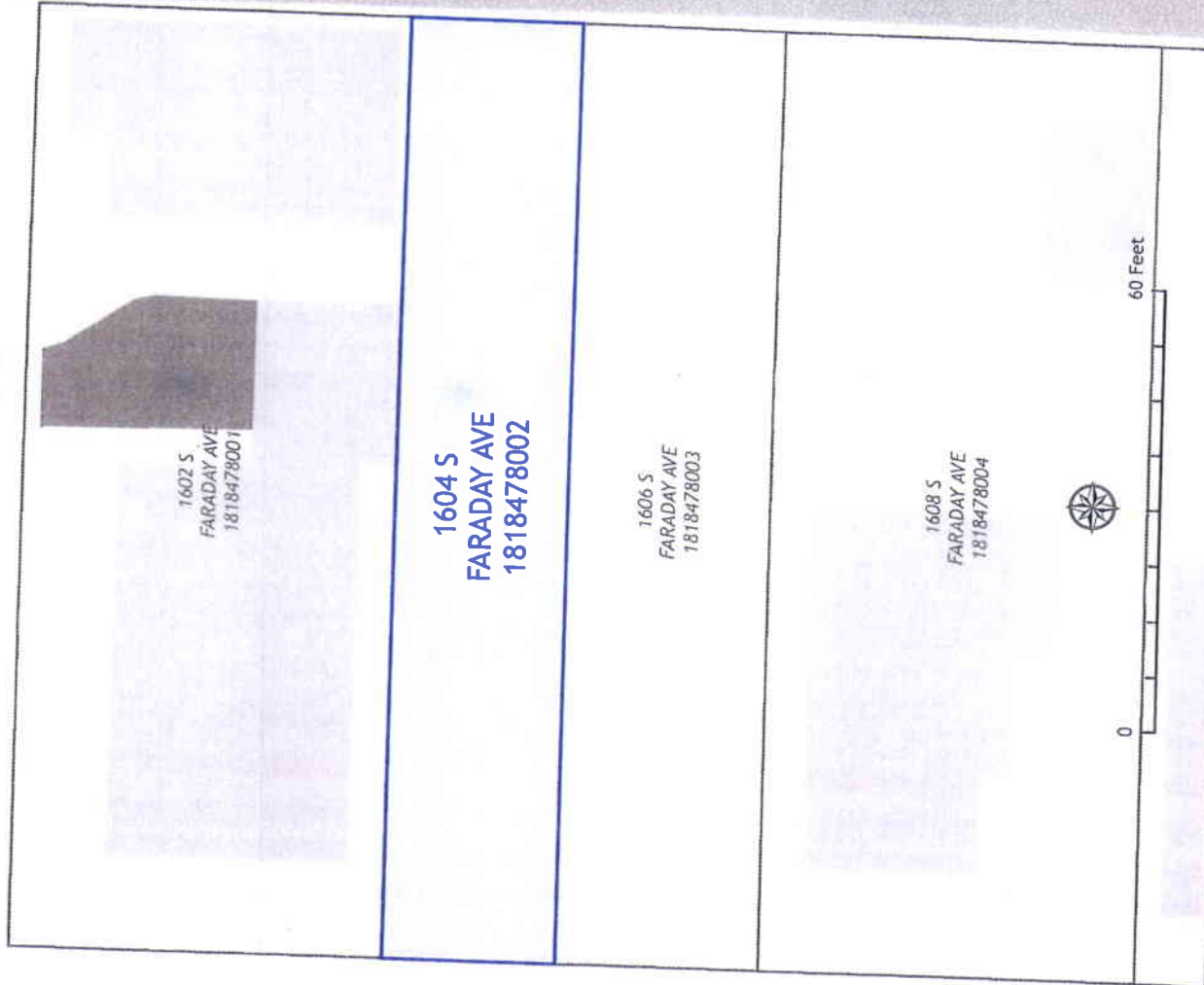
LYDIA

- Public Owned Vacant Lots
- Buildings
- Edge of Road
- Parcels

HAYES

# 1604 S Faraday Ave

## Public Owned Vacant Lots



FARADAY

	Public Owned Vacant Lots
	Buildings
	Edge of Road
	Parcels

# 1601 S Easton Ave

## Public Owned Vacant Lots

HAYES

EASTON

1601 S  
EASTON AVE  
1818478019

1603 S  
EASTON AVE  
1818478020

1602 S  
FARADAY AVE  
1818478001

1604 S  
FARADAY AVE  
1818478002

1606 S  
FARADAY AVE  
1818478003

Public Owned Vacant Lots

- Public Owned Vacant Lots
- Buildings
- Edge of Road
- Parcels



# 1609 S Western Ave

## Public Owned Vacant Lots

S WESTERN AVE  
1818479022

1609 S  
WESTERN AVE  
1818479011

1611 S  
WESTERN AVE  
1818479012

1613 S  
WESTERN AVE  
1818479013

S WESTERN AVE  
1818479022

WESTERN

- Public Owned Vacant Lots
- Buildings
- Edge of Road
- Parcels



40 Feet

0

# 1601 S Western Ave

Public Owned Vacant Lots

HAYES

1818479001

1601 S  
WESTERN AVE  
1818479022

1609 S  
WESTERN AVE  
1818479011

WESTERN

- Public Owned Vacant Lots
- Buildings
- Edge of Road
- Parcels



# 1813 S Faraday Ave

## Public Owned Vacant Lots

1809 S  
FARADAY AVE  
1818481013

1813 S  
FARADAY AVE  
1818481014

3301 SW ADAMS  
ST 1818481015

3303 SW ADAMS  
ST 1818481023





3305 SW  
ADAMS ST  
1818481017

1808 S  
LYDIA AVE  
1818481024

1812 S  
LYDIA AVE  
1818481006

3303 SW ADAMS  
ST 1818481023

1814 S  
LYDIA AVE  
1818481008

	Public Owned Vacant Lots
	Buildings
	Edge of Road
	Parcels



FARADAY

ADAMS

3043 W Trewyn Ave  
Public Owned Vacant Lots

3034 W MEIDROTH  
ST 1819103002

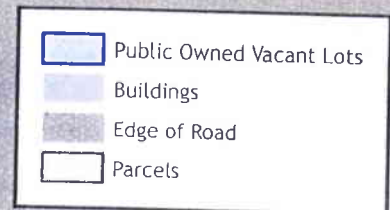
LARAMIE

3043 W  
TREWYN AVE  
1819103013

3039 W  
TREWYN AVE  
1819103014

3037 W  
TREWYN AVE  
1819103015

TREWYN



# 1918 S Stanley St Public Owned Vacant Lots

2322 W  
KRAUSE AVE  
1819202024

2326 W  
KRAUSE AVE  
1819202023

3545 SW  
PRECAST WAY  
1819202067

1928 S  
STANLEY ST  
1819202010

1926 S  
STANLEY ST  
1819202009

1924 S  
STANLEY ST  
1819202008

1922 S  
STANLEY ST  
1819202007

1918 S  
STANLEY ST  
1819202006

1916 S  
STANLEY ST  
1819202005

1914 S  
STANLEY ST  
1819202004

1910 S  
STANLEY ST  
1819202003

1915 S  
STANLEY ST  
1819201014



	Public Owned Vacant Lots
	Buildings
	Edge of Road
	Parcels



# 2012 S Stanley St Public Owned Vacant Lots

2002 S  
STANLEY ST  
1819202013

2006 S  
STANLEY ST  
1819202014

2008 S  
STANLEY ST  
1819202015

2010 S  
STANLEY ST  
1819202016

2012 S  
STANLEY ST  
1819202017

2014 S  
STANLEY ST  
1819202018

2016 S  
STANLEY ST  
1819202019

3545 SW  
PRECAST WAY  
1819202067

3559 SW  
ADAMS ST  
1819202068

STANLEY

PRECAST

Public Owned Vacant Lots

- Public Owned Vacant Lots
- Buildings
- Edge of Road
- Parcels



KRAUSE

# 3509 SW Adams St Public Owned Vacant Lots

3509 SW ADAMS  
ST 1819202063

3511 SW ADAMS  
ST 1819202061

3515 SW ADAMS  
ST 1819202060

2116 W  
KRAUSE AVE  
1819202040



	Public Owned Vacant Lots
	Buildings
	Edge of Road
	Parcels

ADAMS  
SW

# 2008 S Stanley St

## Public Owned Vacant Lots

3545 SW  
PRECAST WAY  
1819202067

2016 S  
STANLEY ST  
1819202019

2014 S  
STANLEY ST  
1819202018

2012 S  
STANLEY ST  
1819202017

2008 S  
STANLEY ST  
1819202015

2010 S  
STANLEY ST  
1819202016

2006 S  
STANLEY ST  
1819202014

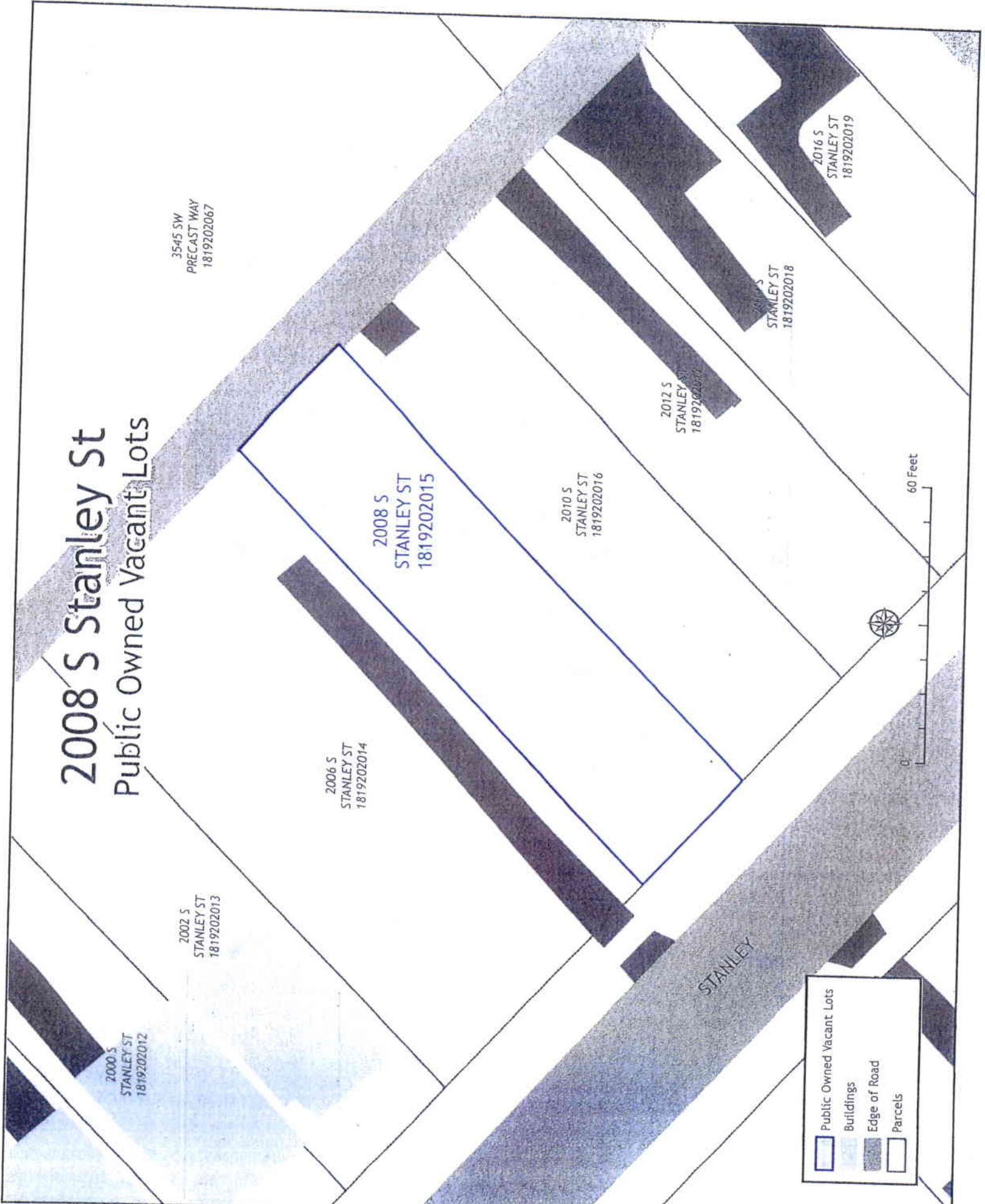
2002 S  
STANLEY ST  
1819202013

2000 S  
STANLEY ST  
1819202012

60 Feet



	Public Owned Vacant Lots
	Buildings
	Edge of Road
	Parcels



# 2012 S Stanley St Public Owned Vacant Lots

2002 S  
STANLEY ST  
1819202013

2006 S  
STANLEY ST  
1819202014

2008 S  
STANLEY ST  
1819202015

2010 S  
STANLEY ST  
1819202016

2012 S  
STANLEY ST  
1819202017

2014 S  
STANLEY ST  
1819202018





2016 S  
STANLEY ST  
1819202019

3559 SW  
ADAMS ST  
1819202068

3545 SW  
PRECAST WAY  
1819202067

PRECAST

STANLEY

	Public Owned Vacant Lots
	Buildings
	Edge of Road
	Parcels



# 2320 W Krause Ave

## Public Owned Vacant Lots

KRAUSE

2326 W  
KRAUSE AVE  
1819202023

2322 W  
KRAUSE AVE  
1819202024

2320 W  
KRAUSE AVE  
1819202025

2318 W  
KRAUSE AVE  
1819202026

3545 SW  
PRECAST WAY  
1819202067

-  Public Owned Vacant Lots
-  Buildings
-  Edge of Road
-  Parcels

60 Feet



# 1533 S Western Ave Public Owned Vacant Lots

1533 S WESTERN  
AVE 1818432024





- Public Owned Vacant Lots
- Buildings
- Roads
- Parcels



# 1811 S Arago St

## Public Owned Vacant Lots

1811 S ARAGO  
ST 1818456016

-  Public Owned Vacant Lots
-  Buildings
-  Roads
-  Parcels








# 1704 S Lydia Ave

## Public Owned Vacant Lots

LYDIA

1704 S LYDIA  
AVE 1818477012

	Public Owned Vacant Lots
	Buildings
	Roads
	Parcels










# 1308 S Griswold St

Public Owned Vacant Lots

GRISWOLD

1308 S GRISWOLD  
ST 1818401004

-  Public Owned Vacant Lots
-  Buildings
-  Roads
-  Parcels



# 1600 S Griswold St

Public Owned Vacant Lots

HAYES

GRISWOLD

1600 S GRISWOLD  
ST 1818451001

- Public Owned Vacant Lots
- Buildings
- Roads
- Parcels







# 1603 S Westmoreland Ave

Public Owned Vacant Lots

HAYES

1603 S  
WESTMORELAND  
AVE 1818453015

	Public Owned Vacant Lots
	Buildings
	Roads
	Parcels



# 1715 S Westmoreland Ave

Public Owned Vacant Lots

1715 S  
WESTMORELAND  
AVE 1818453025

GRINNELL

- Public Owned Vacant Lots
- Buildings
- Roads
- Parcels



# 1609 S Lydia Ave

## Public Owned Vacant Lots

1609 S LYDIA  
AVE 1818476024

	Public Owned Vacant Lots
	Buildings
	Roads
	Parcels







# 1304 S Easton Ave

## Public Owned Vacant Lots

EASTON

1304 S EASTON  
AVE 1818429003

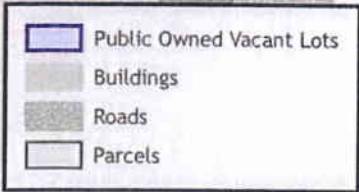
	Public Owned Vacant Lots
	Buildings
	Roads
	Parcels



# 1521 S Easton Ave

## Public Owned Vacant Lots

1521 S EASTON  
AVE 1818431025



# 2211 W Krause Ave

Public Owned Vacant Lots

2211 W  
KRAUSE AVE  
1818458026

KRAUSE



- Public Owned Vacant Lots
- Buildings
- Roads
- Parcels








# 1903 W Hayes St

## Public Owned Vacant Lots

1903 W HAYES  
ST 1818432027

HAYES







	Public Owned Vacant Lots
	Buildings
	Roads
	Parcels


# 1404 S Easton Ave

## Public Owned Vacant Lots

EASTON

1404 S EASTON  
AVE 1818429010





-  Public Owned Vacant Lots
-  Buildings
-  Roads
-  Parcels



# 1609 S Lydia Ave

Public Owned Vacant Lots

1609 S LYDIA  
AVE 1818476024

	Public Owned Vacant Lots
	Buildings
	Roads
	Parcels







# 1700 S Westmoreland Ave

## Public Owned Vacant Lots

WESTMORELAND

1700 S  
WESTMORELAND  
AVE 1818454008





	Public Owned Vacant Lots
	Buildings
	Roads
	Parcels




# 1607 S Westmoreland Ave

Public Owned Vacant Lots

1607 S  
WESTMORELAND  
AVE 1818453016

	Public Owned Vacant Lots
	Buildings
	Roads
	Parcels



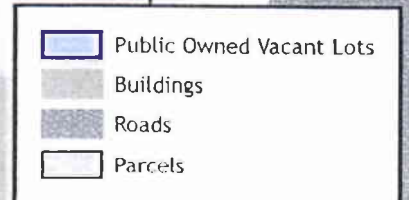
# 1601 S Arago St

Public Owned Vacant Lots

HAYES

1601 S ARAGO  
ST 1818452019





ARAGO




# 1401 S Livingston St

Public Owned Vacant Lots

1401 S  
LIVINGSTON ST  
1818404023





	Public Owned Vacant Lots
	Buildings
	Roads
	Parcels



# 1715 S Faraday Ave

## Public Owned Vacant Lots

1715 S FARADAY  
AVE 1818477034

	Public Owned Vacant Lots
	Buildings
	Roads
	Parcels










# 1702-S-Lydia-Ave

## Public Owned Vacant Lots

1702 S LYDIA  
AVE 1818477011

LYDIA





	Public Owned Vacant Lots
	Buildings
	Roads
	Parcels




# 1809 S Arago St

## Public Owned Vacant Lots

1809 S ARAGO  
ST 1818456015

	Public Owned Vacant Lots
	Buildings
	Roads
	Parcels



KRAUSE

# 3509 SW Adams St

Public Owned Vacant Lots

ADAMS

3509 SW ADAMS  
ST 1819202063

3511 SW ADAMS  
ST 1819202065





3513 SW ADAMS  
ST 1819202060

2116 W  
KRAUSE AVE  
1819202040

40 Feet

0



	Public Owned Vacant Lots
	Buildings
	Edge of Road
	Parcels

# 1910 S Stanley St Public Owned Vacant Lots

2328 W  
KRAUSE AVE  
1819202022

2332 W  
KRAUSE AVE  
1819202021

1922 S  
STANLEY ST  
1819202007

1918 S  
STANLEY ST  
1819202006

1916 S  
STANLEY ST  
1819202005

1914 S  
STANLEY ST  
1819202004

1910 S  
STANLEY ST  
1819202003

1908 S  
STANLEY ST  
1819202069



	Public Owned Vacant Lots
	Buildings
	Edge of Road
	Parcels

STANLEY

1910 S  
STANLEY ST  
1819202003

1914 S  
STANLEY ST  
1819202004

1916 S  
STANLEY ST  
1819202005

1918 S  
STANLEY ST  
1819202006

1922 S  
STANLEY ST  
1819202007

1924 S  
STANLEY ST  
1819202008

1926 S  
STANLEY ST  
1819202009

1928 S  
STANLEY ST  
1819202010

1915 S  
STANLEY ST  
1819202014





# 1918 S Stanley St

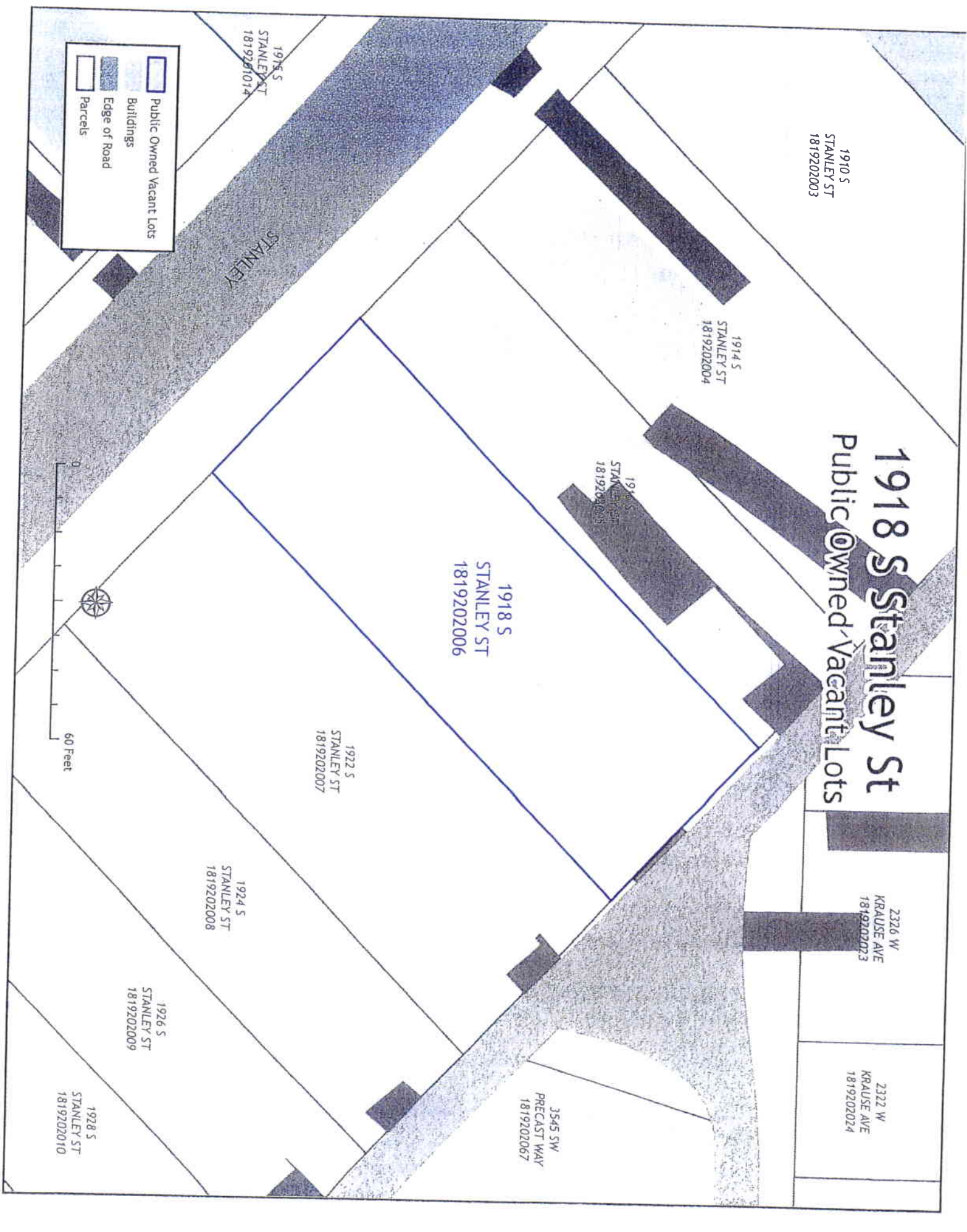
## Public Owned Vacant Lots

2326 W  
KRAUSE AVE  
1819202023

2322 W  
KRAUSE AVE  
1819202024

3545 SW  
PRECAST WAY  
1819202067





	Public Owned Vacant Lots
	Buildings
	Edge of Road
	Parcels

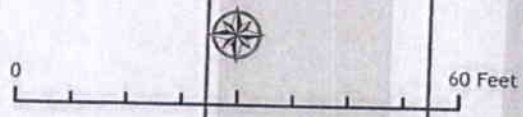


# 1533 S Western Ave

## Public Owned Vacant Lots

1533 S WESTERN  
AVE 1818432024

	Public Owned Vacant Lots
	Buildings
	Roads
	Parcels



# 2320 W Krause Ave

## Public Owned Vacant Lots

KRAUSE

2326 W  
KRAUSE AVE  
1819202023

2322 W  
KRAUSE AVE  
1819202024





2320 W  
KRAUSE AVE  
1819202025

2318 W  
KRAUSE AVE  
1819202026

3545 SW  
PRECAST WAY  
1819202067



0 60 Feet

-  Public Owned Vacant Lots
-  Buildings
-  Edge of Road
-  Parcels

# 2008 S Stanley St Public Owned Vacant Lots

3545 SW  
PRECAST WAY  
1819202067

2016 S  
STANLEY ST  
1819202019

2015 S  
STANLEY ST  
1819202018

2012 S  
STANLEY ST  
1819202017

2010 S  
STANLEY ST  
1819202016

2008 S  
STANLEY ST  
1819202015

2006 S  
STANLEY ST  
1819202014

2002 S  
STANLEY ST  
1819202013

2000 S  
STANLEY ST  
1819202012

60 Feet



0

STANLEY

	Public Owned Vacant Lots
	Buildings
	Edge of Road
	Parcels



# 1910 S Stanley St Public Owned Vacant Lots

2328 W  
KRAUSE AVE  
1819202022

2332 W  
KRAUSE AVE  
1819202021

1922 S  
STANLEY ST  
1819202007

1918 S  
STANLEY ST  
1819202006

1916 S  
STANLEY ST  
1819202005

1914 S  
STANLEY ST  
1819202004





1910 S  
STANLEY ST  
1819202003

1908 S  
STANLEY ST  
1819202009

60 Feet

0

STANLEY

	Public Owned Vacant Lots
	Buildings
	Edge of Road
	Parcels

# 3301 SW Adams St Public Owned Vacant Lots

1812 S  
LYDIA AVE  
1818481006

1813 S  
FARADAY AVE  
1818481014

3303 SW  
ADAMS ST  
1818481023

3301 SW ADAMS  
ST 1818481015

3303 SW  
ADAMS ST  
1818481023

3305 SW ADAMS  
ST 1818481017



	Public Owned Vacant Lots
	Buildings
	Edge of Road
	Parcels

ADAMS

# 1824 S Livingston St

## Public Owned Vacant Lots

LIVINGSTON

1817 S  
LYDIA AVE  
1818480022

1821 S  
LYDIA AVE  
1818480023





1823 S  
LYDIA AVE  
1818480024

1825 S  
LYDIA AVE  
1818480025

1822 S  
LIVINGSTON ST  
1818480010

1824 S  
LIVINGSTON ST  
1818480011

1826 S  
LIVINGSTON ST  
1818480012

	Public Owned Vacant Lots
	Buildings
	Edge of Road
	Parcels



# 3127 SW Adams St Public Owned Vacant Lots

1705 S  
EASTON AVE  
1818478029

1704 S  
EASTON AVE  
1818479007

1709 S  
EASTON AVE  
1818478030

1713 S  
EASTON AVE  
1818478031

1717 S  
EASTON AVE  
1818478032

EASTON

3127 SW  
ADAMS ST  
1818479015

3127 SW  
ADAMS ST  
1818479016

ADAMS



0 60 Feet

	Public Owned Vacant Lots
	Buildings
	Edge of Road
	Parcels

# 1609 S Easton Ave

## Public Owned Vacant Lots

EASTON

1605 S  
EASTON AVE  
1818478021

1609 S  
EASTON AVE  
1818478022

1611 S  
EASTON AVE  
1818478023

1613 S  
EASTON AVE  
1818478024



40 Feet



Public Owned Vacant Lots

Buildings

Edge of Road

Parcels

1604 S  
FARADAY AVE  
1818478002

1606 S  
FARADAY AVE  
1818478003

1608 S  
FARADAY AVE  
1818478004

1610 S  
FARADAY AVE  
1818478005

1612 S  
FARADAY AVE  
1818478006

1614 S  
FARADAY AVE  
1818478007

# 1606 S Faraday Ave

## Public Owned Vacant Lots

1602 S  
FARADAY AVE  
1818478001

1604 S  
FARADAY AVE  
1818478002

1606 S  
FARADAY AVE  
1818478003

1608 S  
FARADAY AVE  
1818478004

1610 S  
FARADAY AVE  
1818478005

1601 S  
EASTON AVE  
1818478019





1603 S  
EASTON AVE  
1818478020

1605 S  
EASTON AVE  
1818478021

1609 S  
EASTON AVE  
1818478022

1611 S  
EASTON AVE  
1818478023

FARADAY

	Public Owned Vacant Lots
	Buildings
	Edge of Road
	Parcels



# 1710 S Lydia Ave

Public-Owned-Vacant-Lots

1706 S  
LYDIA AVE  
1818477013

1708 S  
LYDIA AVE  
1818477014

1710 S  
LYDIA AVE  
1818477015

1712 S  
LYDIA AVE  
1818477016

1714 S  
LYDIA AVE  
1818477017

1707 S  
FARADAY AVE  
1818477030

1709 S  
FARADAY AVE  
1818477031





1713 S  
FARADAY AVE  
1818477037

1715 S  
FARADAY AVE  
1818477034

1717 S  
FARADAY AVE  
1818477035

1719 S  
FARADAY AVE  
1818477036

LYDIA

	Public Owned Vacant Lots
	Buildings
	Edge of Road
	Parcels



# 1706 S Lydia Ave

## Public-Owned-Vacant-Lots

1702 S  
LYDIA AVE  
1818477011

1704 S  
LYDIA AVE  
1818477012

1706 S  
LYDIA AVE  
1818477013

1708 S  
LYDIA AVE  
1818477014

1710 S  
LYDIA AVE  
1818477015

1703 S  
FARADAY AVE  
1818477028

1705 S  
FARADAY AVE  
1818477029

1707 S  
FARADAY AVE  
1818477030

1709 S  
FARADAY AVE  
1818477031

1713 S  
FARADAY AVE  
1818477037

1715 S  
FARADAY AVE  
1818477034

LYDIA

- Public Owned Vacant Lots
- Buildings
- Edge of Road
- Parcels



60 Feet

0



# 1716 S Livingston St

## Public Owned Vacant Lots

LIVINGSTON

1818476015

1714 S  
LIVINGSTON ST  
1818476016

1716 S  
LIVINGSTON ST  
1818476017

1718 S  
LIVINGSTON ST  
1818476018

1720 S  
LIVINGSTON ST  
1818476019





1709 S  
LYDIA AVE  
1818476033

1713 S  
LYDIA AVE  
1818476034

1715 S  
LYDIA AVE  
1818476035

1717 S  
LYDIA AVE  
1818476036

2107 W  
GRINNELL ST  
1818476037

-  Public Owned Vacant Lots
-  Buildings
-  Edge of Road
-  Parcels



50 Feet

0

# 2215 W Krause Ave

## Public Owned Vacant Lots

1830 S  
WESTMORELAND AVE  
1818458011

WESTMORELAND

2215 W  
KRAUSE AVE  
1818458031

2217 W  
KRAUSE AVE  
1818458024

2215 W  
KRAUSE AVE  
1818458032

2211 W  
KRAUSE AVE  
1818458026





2209 W  
KRAUSE AVE  
1818458027

KRAUSE

2210 W  
KRAUSE AVE  
1819202034

0 60 Feet



-  Public Owned Vacant Lots
-  Buildings
-  Edge of Road
-  Parcels

# 1814 S Arago St

Public-Owned-Vacant-Lots

1810 S  
ARAGO ST  
1818457005

1814 S  
ARAGO ST  
1818457006

1816 S  
ARAGO ST  
1818457007

1818 S  
ARAGO ST  
1818457008

1813 S  
WESTMORELAND AVE  
1818457014

1815 S  
WESTMORELAND AVE  
1818457015

1817 S  
WESTMORELAND AVE  
1818457016

1821 S  
WESTMORELAND AVE  
1818457030

ARAGO

**Public Owned Vacant Lots**

- Public Owned Vacant Lots
- Buildings
- Edge of Road
- Parcels



# 1710 S Westmoreland Ave

## Public Owned Vacant Lots

S WESTMORELAND  
AVE 1818454010

1710  
S WESTMORELAND  
AVE 1818454011

1712 S  
WESTMORELAND AVE  
1818454012

1716 S  
WESTMORELAND AVE  
1818454013



0 50 Feet

WESTMORELAND

1707 S  
LIVINGSTON ST  
1818454026

1709 S  
LIVINGSTON  
ST 1818454027

1818454028

- Public Owned Vacant Lots
- Buildings
- Edge of Road
- Parcels

# 1704 S Westmoreland Ave

## Public Owned Vacant Lots

1700 S  
WESTMORELAND AVE  
1818454008

1704 S  
WESTMORELAND  
AVE 1818454009

S WESTMORELAND  
AVE 1818454010

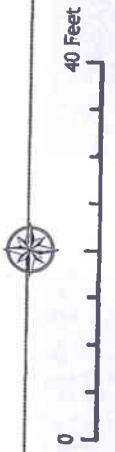
WESTMORELAND

1703 S  
LIVINGSTON ST  
1818454027

1705 S  
LIVINGSTON ST  
1818454025

1707 S  
LIVINGSTON ST  
1818454026

- Public Owned Vacant Lots
- Buildings
- Edge of Road
- Parcels



1538 S WESTMORELAND  
AVE 181840801

# 1600 S Westmoreland Ave

## Public Owned Vacant Lots

1537 S LIVINGSTON  
ST 1818408027

HAYES

1600  
S WESTMORELAND  
AVE 1818454001

1602 S  
WESTMORELAND AVE  
1818454002

1603 S  
LIVINGSTON  
ST 1818454032

WESTMORELAND

- Public Owned Vacant Lots
- Buildings
- Edge of Road
- Parcels



0 40 Feet

# 1710 S Griswold St

## Public Owned Vacant Lots

1701 S  
ARAGO ST  
1818452025

1703 S  
ARAGO ST  
1818452026

1707 S  
ARAGO ST  
1818452027

1709 S  
ARAGO ST  
1818452028

1702 S  
STANLEY ST  
1818452011

1710 S  
GRISWOLD ST  
1818452012

1706 S  
STANLEY ST  
1818452013

1708 S  
STANLEY ST  
1818452014

STANLEY



	Public Owned Vacant Lots
	Buildings
	Edge of Road
	Parcels

# 1518 S Easton Ave

## Public Owned Vacant Lots

1510 S  
EASTON AVE  
1818432031

1518 S  
EASTON AVE  
1818432030





1520 S  
EASTON AVE  
1818432009

1511 S  
WESTERN AVE  
1818432017

1515 S  
WESTERN AVE  
1818432018

1519 S  
WESTERN AVE  
1818432019

EASTON

	Public Owned Vacant Lots
	Buildings
	Edge of Road
	Parcels





EASTON

# 1529 S Easton Ave

## Public Owned Vacant Lots

1525 S  
EASTON AVE  
1818431027

1529 S  
EASTON AVE  
1818431028

1531 S  
EASTON AVE  
1818431029



40 Feet





0

1525 S  
FARADAY AVE  
1818431010

1526 S  
FARADAY AVE  
1818431011

1528 S  
FARADAY AVE  
1818431012

1530 S  
FARADAY AVE  
1818431013

-  Public Owned Vacant Lots
-  Buildings
-  Edge of Road
-  Parcels

# 1530 S Faraday Ave

## Public Owned Vacant Lots

1528 S  
FARADAY AVE  
1818431012

1530 S  
FARADAY AVE  
1818431013

1532 S  
FARADAY AVE  
1818431014

1534 S  
FARADAY AVE  
1818431015

1525 S EASTON  
AVE 1818431027

1529 S  
EASTON AVE  
1818431028

1531 S  
EASTON AVE  
1818431029

1533 S  
EASTON AVE  
1818431030

FARADAY

- Public Owned Vacant Lots
- Buildings
- Edge of Road
- Parcels



40 Feet

0

# 1518 S Faraday Ave

## Public Owned Vacant Lots

1512 S  
FARADAY AVE  
1818431033

1518 S  
FARADAY AVE  
1818431007

1520 S  
FARADAY AVE  
1818431008

1522 S  
FARADAY AVE  
1818431009

1511 S  
EASTON AVE  
1818431022





1515 S  
EASTON AVE  
1818431023

1517 S  
EASTON AVE  
1818431024

1521 S  
EASTON AVE  
1818431025

1523 S  
EASTON AVE  
1818431026

FARADAY

	Public Owned Vacant Lots
	Buildings
	Edge of Road
	Parcels



# 1525 S Faraday Ave

Public Owned-Vacant-Lots

1518 S  
LYDIA AVE  
1818430008

1520 S  
LYDIA AVE  
1818430009

1524 S  
LYDIA AVE  
1818430010

1526 S  
LYDIA AVE  
1818430011

1521 S  
FARADAY AVE  
1818430022

1525 S  
FARADAY AVE  
1818430023

1529 S  
FARADAY AVE  
1818430024

1533 S  
FARADAY AVE  
1818430025

FARADAY

Public Owned Vacant Lots

- Public Owned Vacant Lots
- Buildings
- Edge of Road
- Parcels



# 1411 S Easton Ave

## Public Owned Vacant Lots

EASTON

1407 S  
EASTON AVE  
1818428026

1411 S  
EASTON AVE  
1818428027

1413 S  
EASTON AVE  
1818428028

1415 S  
EASTON AVE  
1818428029

60 Feet



0

1406 S  
FARADAY AVE  
1818428012

1408 S  
FARADAY AVE  
1818428013

1410 S  
FARADAY AVE  
1818428014

1412 S  
FARADAY AVE  
1818428015

1418 S  
FARADAY AVE  
1818428016

	Public Owned Vacant Lots
	Buildings
	Edge of Road
	Parcels

# 1400 S Faraday Ave

## Public Owned Vacant Lots

1318 S  
FARADAY AVE  
1818428008

1320 S  
FARADAY AVE  
1818428009

1400 S  
FARADAY AVE  
1818428010

1402 S  
FARADAY AVE  
1818428011

1406 S  
FARADAY AVE  
1818428012

1315 S  
EASTON AVE  
1818428022

1319 S  
EASTON AVE  
1818428023

1401 S  
EASTON AVE  
1818428024

1405 S  
EASTON AVE  
1818428025

FARADAY

- Public Owned Vacant Lots
- Buildings
- Edge of Road
- Parcels



# 1314 S Faraday Ave

## Public Owned Vacant Lots

FARADAY

1309 S  
EASTON AVE  
1818428020

1311 S  
EASTON AVE  
1818428021

1315 S  
EASTON AVE  
1818428022

1319 S  
EASTON AVE  
1818428023

1312 S  
FARADAY AVE  
1818428005

1314 S  
FARADAY AVE  
1818428006

1316 S  
FARADAY AVE  
1818428007

1318 S  
FARADAY AVE  
1818428008

1320 S  
FARADAY AVE  
1818428009

60 Feet



0

Public Owned Vacant Lots

Buildings

Edge of Road

Parcels



# 1540 S Livingston St

## Public Owned Vacant Lots

1536 S  
LIVINGSTON  
ST 1818426009

1540 S  
LIVINGSTON ST  
1818426010

1535 S  
LYDIA AVE  
1818426019

1537 S  
LYDIA AVE  
1818426020

1539 S  
LYDIA AVE  
1818426021

LIVINGSTON

- Public Owned Vacant Lots
- Buildings
- Edge of Road
- Parcels

HAYES





# 1517 S Livingston St

## Public-Owned-Vacant-Lots

1510 S  
WESTMORELAND AVE  
1818408003

1513 S  
LIVINGSTON ST  
1818408017

1515 S  
LIVINGSTON ST  
1818408018

1517 S  
LIVINGSTON ST  
1818408019

1519 S  
LIVINGSTON ST  
1818408020

1521 S  
LIVINGSTON ST  
1818408021

LIVINGSTON

1512 S  
WESTMORELAND AVE  
1818408004

1516 S  
WESTMORELAND AVE  
1818408005

	Public Owned Vacant Lots
	Buildings
	Edge of Road
	Parcels



# 1535 S Arago St

## Public Owned Vacant Lots

1526 S  
STANLEY ST  
1818406009

1530 S  
STANLEY ST  
1818406010

1532 S  
STANLEY ST  
1818406011

1533 S  
ARAGO ST  
1818406022

1535 S  
ARAGO ST  
1818406023

1537 S  
ARAGO ST  
1818406024

1539 S  
ARAGO ST  
1818406025

ARAGO

	Public Owned Vacant Lots
	Buildings
	Edge of Road
	Parcels



# 2211 W Humboldt St Public Owned Vacant Lots

1410 S  
WESTMORELAND  
AVE 1818404011

2211 W HUMBOLDT  
ST 1818404033

2213 W  
HUMBOLDT ST  
1818404032

2209 W  
HUMBOLDT ST  
1818404014

1411 S  
LIVINGSTON  
ST 1818404026

1413 S  
LIVINGSTON  
ST 1818404027

1415 S  
LIVINGSTON  
ST 1818404028

1417 S  
LIVINGSTON  
ST 1818404029

1421 S  
LIVINGSTON  
ST 1818404030

1411 S  
WESTMORELAND  
AVE 1818403025

1415 S  
WESTMORELAND  
AVE 1818403026

1419 S  
WESTMORELAND  
AVE 1818403027

Public Owned Vacant Lots

- Public Owned Vacant Lots (Blue outline)
- Buildings (Grey fill)
- Edge of Road (Light grey fill)
- Parcels (Black outline)



HUMBOLDT

WESTMORELAND

# 1311 S Livingston St

## Public Owned Vacant Lots

LIVINGSTON

1309 S  
LIVINGSTON  
ST 1818404017

1311 S  
LIVINGSTON ST  
1818404018

1313 S  
LIVINGSTON ST  
1818404019

1315 S  
LIVINGSTON ST  
1818404020

2210 W  
STARR ST  
1818404003

1308 S  
WESTMORELAND AVE  
1818404004

1310 S  
WESTMORELAND AVE  
1818404005

1314 S  
WESTMORELAND AVE  
1818404006

Public Owned Vacant Lots

- Public Owned Vacant Lots
- Buildings
- Edge of Road
- Parcels



2312 W  
STARR ST  
1818403014

2306 W  
STARR ST  
1818403017

# 1311 S Westmoreland Ave

## Public Owned Vacant Lots

1306 S  
ARAGO ST  
1818403003

1309 S  
WESTMORELAND AVE  
1818403018

1311 S  
WESTMORELAND  
AVE 1818403019

1310 S  
ARAGO ST  
1818403004





1314 S  
ARAGO ST  
1818403005

1315 S  
WESTMORELAND  
AVE 1818403020

1316 S  
ARAGO ST  
1818403006

WESTMORELAND

Public Owned Vacant Lots

-  Public Owned Vacant Lots
-  Buildings
-  Edge of Road
-  Parcels



# 1308 S Stanley St

## Public Owned Vacant Lots

1304 S  
STANLEY ST  
1818402002

1308 S  
STANLEY ST  
1818402032

1318 S  
STANLEY ST  
1818402033

1303 S  
ARAGO ST  
1818402015

1307 S  
ARAGO ST  
1818402016

1309 S  
ARAGO ST  
1818402017

1311 S  
ARAGO ST  
1818402018

1313 S  
ARAGO ST  
1818402019

1315 S  
ARAGO ST  
1818402020

1317 S  
ARAGO ST  
1818402021

STANLEY

1303 S  
STANLEY ST  
1818401019

1305 S  
STANLEY ST  
1818401020

1309 S  
STANLEY ST  
1818401021

1311 S  
STANLEY ST  
1818401022

1313 S  
STANLEY ST  
1818401023

- Public Owned Vacant Lots
- Buildings
- Edge of Road
- Parcels

80 Feet



0

# 1305 S Stanley St

Public Owned Vacant Lots

1300 S  
GRISWOLD ST  
1818401001

1304 S  
GRISWOLD ST  
1818401002

1306 S  
GRISWOLD ST  
1818401003

1308 S  
GRISWOLD ST  
1818401004

1310 S  
GRISWOLD ST  
1818401005





1303 S  
STANLEY ST  
1818401019

1305 S  
STANLEY ST  
1818401020

1309 S  
STANLEY ST  
1818401021

1311 S  
STANLEY ST  
1818401022

STANLEY

	Public Owned Vacant Lots
	Buildings
	Edge of Road
	Parcels



0 60 Feet

GRISWOLD

# 1404 S Griswold St

Public Owned Vacant Lots

1400 S  
GRISWOLD ST  
1818401010

1404 S  
GRISWOLD ST  
1818401011

1406 S  
GRISWOLD ST  
1818401012





1408 S  
GRISWOLD ST  
1818401013

1321 S  
STANLEY ST  
1818401026

1405 S  
STANLEY ST  
1818401027

1407 S  
STANLEY ST  
1818401028

Public Owned Vacant Lots

-  Public Owned Vacant Lots
-  Buildings
-  Edge of Road
-  Parcels





# 1312 S Griswold St

## Public Owned Vacant Lots

GRISWOLD

1309 S  
STANLEY ST  
1818401021

1311 S  
STANLEY ST  
1818401022

1313 S  
STANLEY ST  
1818401023

1315 S  
STANLEY ST  
1818401024

1308 S  
GRISWOLD ST  
1818401004

1310 S  
GRISWOLD ST  
1818401005

1312 S  
GRISWOLD ST  
1818401006

1314 S  
GRISWOLD ST  
1818401007

- Public Owned Vacant Lots
- Buildings
- Edge of Road
- Parcels



50 Feet

0

STARR

# 1304 S Griswold St

## Public Owned Vacant Lots

GRISWOLD

1300 S  
GRISWOLD ST  
1818401001

1304 S  
GRISWOLD ST  
1818401002

1306 S  
GRISWOLD ST  
1818401003





1308 S  
GRISWOLD ST  
1818401004

2422 W  
STARR ST  
1818401012

1303 S  
STANLEY ST  
1818401019

1305 S  
STANLEY ST  
1818401020

1309 S  
STANLEY ST  
1818401021

	Public Owned Vacant Lots
	Buildings
	Edge of Road
	Parcels



# 2722 W Hayes St

Public Owned Vacant Lots

HAYES

2802 W  
HAYES ST  
1818376008

2800 W  
HAYES ST  
1818376009

2722 W  
HAYES ST  
1818376010

2720 W  
HAYES ST  
1818376011

2716 W  
HAYES ST  
1818376012

2801 W  
ARLINGTON AVE  
1818376025

2723 W  
ARLINGTON AVE  
1818376026



- Public Owned Vacant Lots
- Buildings
- Edge of Road
- Parcels

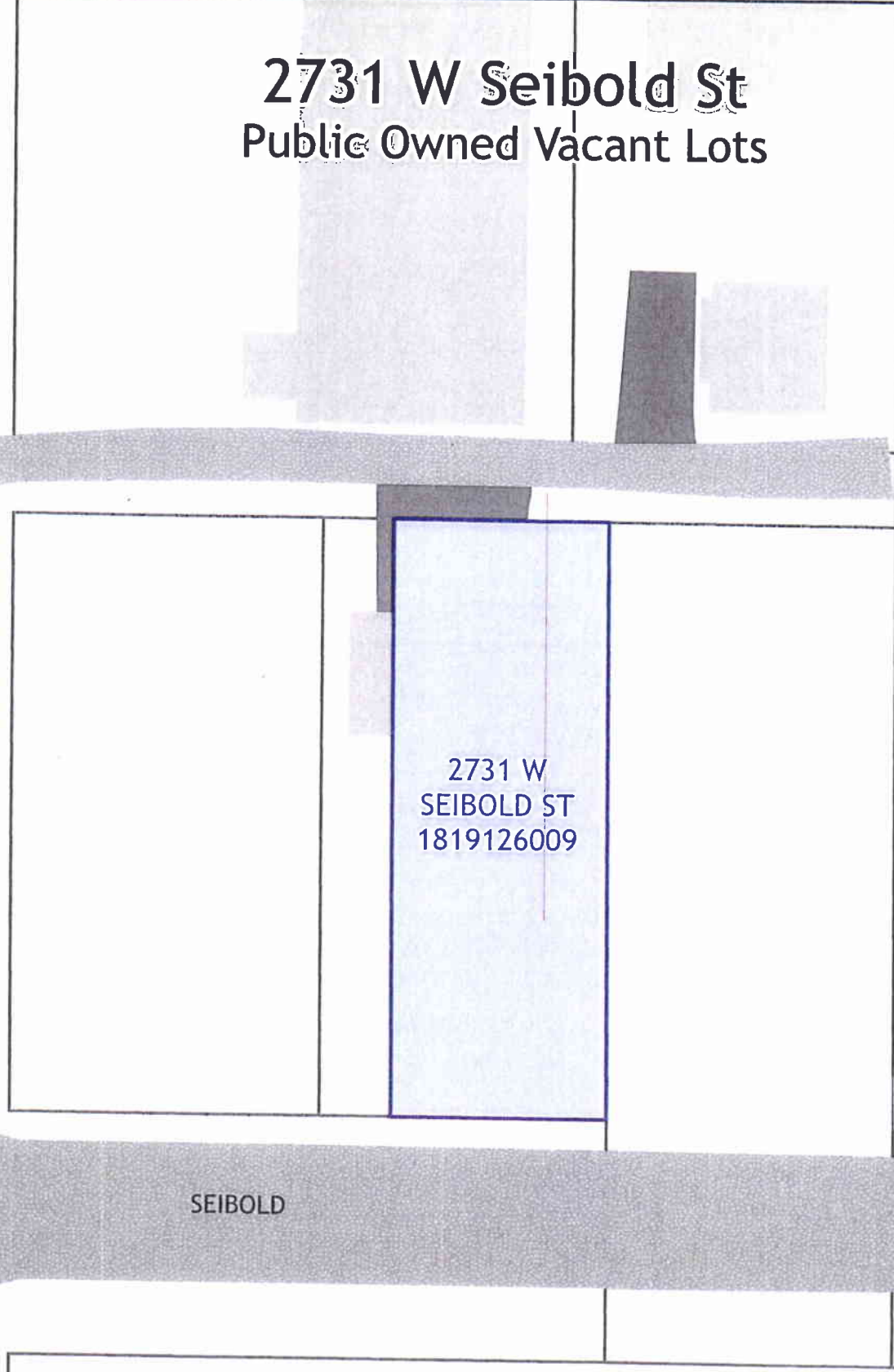







# 2731 W Seibold St





## Public Owned Vacant Lots



2731 W  
SEIBOLD ST  
1819126009

SEIBOLD



	Public Owned Vacant Lots
	Buildings
	Roads
	Parcels


# 2923 W Krause Ave





## Public Owned Vacant Lots

IDAHO

2923 W KRAUSE  
AVE 1818357007

KRAUSE



	Public Owned Vacant Lots
	Buildings
	Roads
	Parcels







AUGUSTANA

# 1814 S Laramie St

Public Owned Vacant Lots

LARAMIE

1814 S LARAMIE  
ST 1818354005

	Public Owned Vacant Lots
	Buildings
	Roads
	Parcels







# 1812 S Laramie St


## Public Owned Vacant Lots

AUGUSTANA

LARAMIE

1812 S LARAMIE  
ST 1818354004

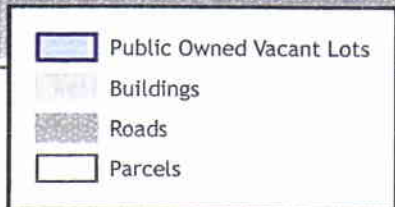

	Public Owned Vacant Lots
	Buildings
	Roads
	Parcels



# 3220 W Latrobe St Public Owned Vacant Lots

LATROBE

3220 W LATROBE  
ST 1713428010






# 2714 W Fremont St

## Public Owned Vacant Lots

FREMONT

2714 W  
FREMONT ST  
1818329011

-  Public Owned Vacant Lots
-  Buildings
-  Roads
-  Parcels







# 2911 W Krause Ave

## Public Owned Vacant Lots

2911 W KRAUSE  
AVE 1818357012

KRAUSE



-  Public Owned Vacant Lots
-  Buildings
-  Roads
-  Parcels

# 2920 W Wyoming St

## Public Owned Vacant Lots




WYOMING

IDAHO

2920 W  
WYOMING ST  
1819154001

0 50 Feet






-  Public Owned Vacant Lots
-  Buildings
-  Roads
-  Parcels

# 3018 W Trewyn Ave

## Public Owned Vacant Lots

TREWYN

3018 W TREWYN  
AVE 1819104030

-  Public Owned Vacant Lots
-  Buildings
-  Roads
-  Parcels

0

60 Feet







# 3012 W Trewyn Ave

Public Owned Vacant Lots

TREWYN

3012 W TREWYN  
AVE 1819104009



	Public Owned Vacant Lots
	Buildings
	Roads
	Parcels



# 2919 W Nevada St

Public Owned Vacant Lots

2914 W  
WYOMING ST  
1819154003

IDAHO

2919 W  
NEVADA ST  
1819154017




2915 W NEVADA  
ST 1819154018

2913 W NEVADA  
ST 1819154019

NEVADA



60 Feet

-  Public Owned Vacant Lots
-  Buildings
-  Edge of Road
-  Parcels

2713 W Nevada St  
Public Owned Vacant Lots

1819177011

2717 W  
NEVADA ST  
1819177020

2715 W NEVADA  
ST 1819177021

2713 W NEVADA  
ST 1819177022

2709 W NEVADA  
ST 1819177023

NEVADA



60 Feet

- Public Owned Vacant Lots
- Buildings
- Edge of Road
- Parcels

# 2407 S Oregon St

## Public Owned Vacant Lots

2812 W  
NEVADA ST  
1819155008

2810 W NEVADA  
ST 1819155009

2407 S OREGON  
ST 1819155010

2405 S OREGON  
ST 1819155011

2407 S OREGON  
ST 1819155022

2411 S OREGON  
ST 1819155024

1819155014





OREGON

1819178001

2404 S  
OREGON ST  
1819178006

2406 S  
OREGON ST  
1819178007



	Public Owned Vacant Lots
	Buildings
	Edge of Road
	Parcels

# 2739 W Wyoming St

Public-Owned Vacant-Lots

2734 W  
MONTANA ST  
1819176002

2732 W  
MONTANA ST  
1819176003

OREGON

2739 W  
WYOMING ST  
1819176013

2735 W  
WYOMING ST  
1819176014

WYOMING



	Public Owned Vacant Lots
	Buildings
	Edge of Road
	Parcels

2916 W  
WYOMING ST  
1819154002

# 2913 W Nevada St

## Public Owned Vacant Lots

2908 W  
WYOMING ST  
1819154005

2919 W NEVADA  
ST 1819154017

2915 W NEVADA  
ST 1819154018

2913 W  
NEVADA ST  
1819154019





2911 W NEVADA  
ST 1819154020

2909 W NEVADA  
ST 1819154021



0 60 Feet

NEVADA

-  Public Owned Vacant Lots
-  Buildings
-  Edge of Road
-  Parcels

2811 W  
WYOMING ST  
1819153024

# 2301 S Oregon St

Public-Owned\_Vacant\_Lots

WYOMING

OREGON


2301 S  
OREGON ST  
1819154014

2303 S OREGON  
ST 1819154015

2307 S OREGON  
ST 1819154016

2808 W  
WYOMING ST  
1819154013

2812 W  
WYOMING ST  
1819154012



- Public Owned Vacant Lots
- Buildings
- Edge of Road
- Parcels



# 2904 W Montana St Public Owned Vacant Lots

MONTANA

2908 W  
MONTANA ST  
1819153004





2904 W  
MONTANA ST  
1819153005

2902 W  
MONTANA ST  
1819153006

2909 W  
WYOMING ST  
1819153018

2905 W  
WYOMING ST  
1819153019

60 Feet

-  Public Owned Vacant Lots
-  Buildings
-  Edge of Road
-  Parcels

TREWYN

# 2800 W Trewyn Ave

Public Owned Vacant Lots

2806 W  
TREWYN AVE  
1819108014

2800 W  
TREWYN AVE  
1819108015





OREGON

0



50 Feet

2801 W  
MONTANA ST  
1819108025

-  Public Owned Vacant Lots
-  Buildings
-  Edge of Road
-  Parcels



# 2900 W Trewyn Ave

## Public Owned Vacant Lots

TREWYN

2904 W  
TREWYN AVE  
1819108006

2902 W  
TREWYN AVE  
1819108007

2900 W  
TREWYN AVE  
1819108008

2818 W  
TREWYN AVE  
1819108026

2907 W  
MONTANA ST  
1819108018



2903 W  
MONTANA ST  
1819108019

2901 W  
MONTANA ST  
1819108027



	Public Owned Vacant Lots
	Buildings
	Edge of Road
	Parcels

# 2104 S Idaho St

Public Owned Vacant Lots

TREWYN

IDAHO

2104 S  
IDAHO ST  
1819108001

2914 W  
TREWYN AVE  
1819108002

2912 W  
TREWYN AVE  
1819108003

2913 W  
MONTANA ST  
1819108016



	Public Owned Vacant Lots
	Buildings
	Edge of Road
	Parcels

2808 W  
MEIDROTH ST  
1819107012

# 2805 W Trewyn Ave

## Public Owned Vacant Lots

2809 W  
TREWYN AVE  
1819107024

2807 W  
TREWYN AVE  
1819107025

2805 W  
TREWYN AVE  
1819107026

2801 W  
TREWYN AVE  
1819107027



TREWYN



-  Public Owned Vacant Lots
-  Buildings
-  Edge of Road
-  Parcels

2900 W  
MEIDROTH ST  
1819107008

# 2817 W Trewyn Ave

Public-Owned Vacant Lots





2812 W  
MEIDROTH ST  
1819107011

2901 W  
TREWYN AVE  
1819107021

2817 W  
TREWYN AVE  
1819107022

2813 W  
TREWYN AVE  
1819107023

2809 W  
TREWYN AVE  
1819107024

	Public Owned Vacant Lots
	Buildings
	Edge of Road
	Parcels



TREWYN

# 2902 W Meidroth St

## Public Owned Vacant Lots

MEIDROTH

2906 W  
MEIDROTH ST  
1819107005

2904 W  
MEIDROTH ST  
1819107006





2902 W  
MEIDROTH ST  
1819107007

2900 W  
MEIDROTH ST  
1819107008

2818 W  
MEIDROTH ST  
1819107009

2903 W  
TREWYN AVE  
1819107020



	Public Owned Vacant Lots
	Buildings
	Edge of Road
	Parcels

# 2810 W Krause Ave

Public Owned Vacant Lots

KRAUSE

2900 W  
KRAUSE AVE  
1819105009

2810 W  
KRAUSE AVE  
1819105010

2808 W  
KRAUSE AVE  
1819105011



- Public Owned Vacant Lots
- Buildings
- Edge of Road
- Parcels

# 3004 W Trewyn Ave

## Public Owned Vacant Lots

TREWYN

3008 W  
TREWYN AVE  
1819104011

3006 W  
TREWYN AVE  
1819104012





3004 W  
TREWYN AVE  
1819104013

3002 W  
TREWYN AVE  
1819104014

0 50 Feet


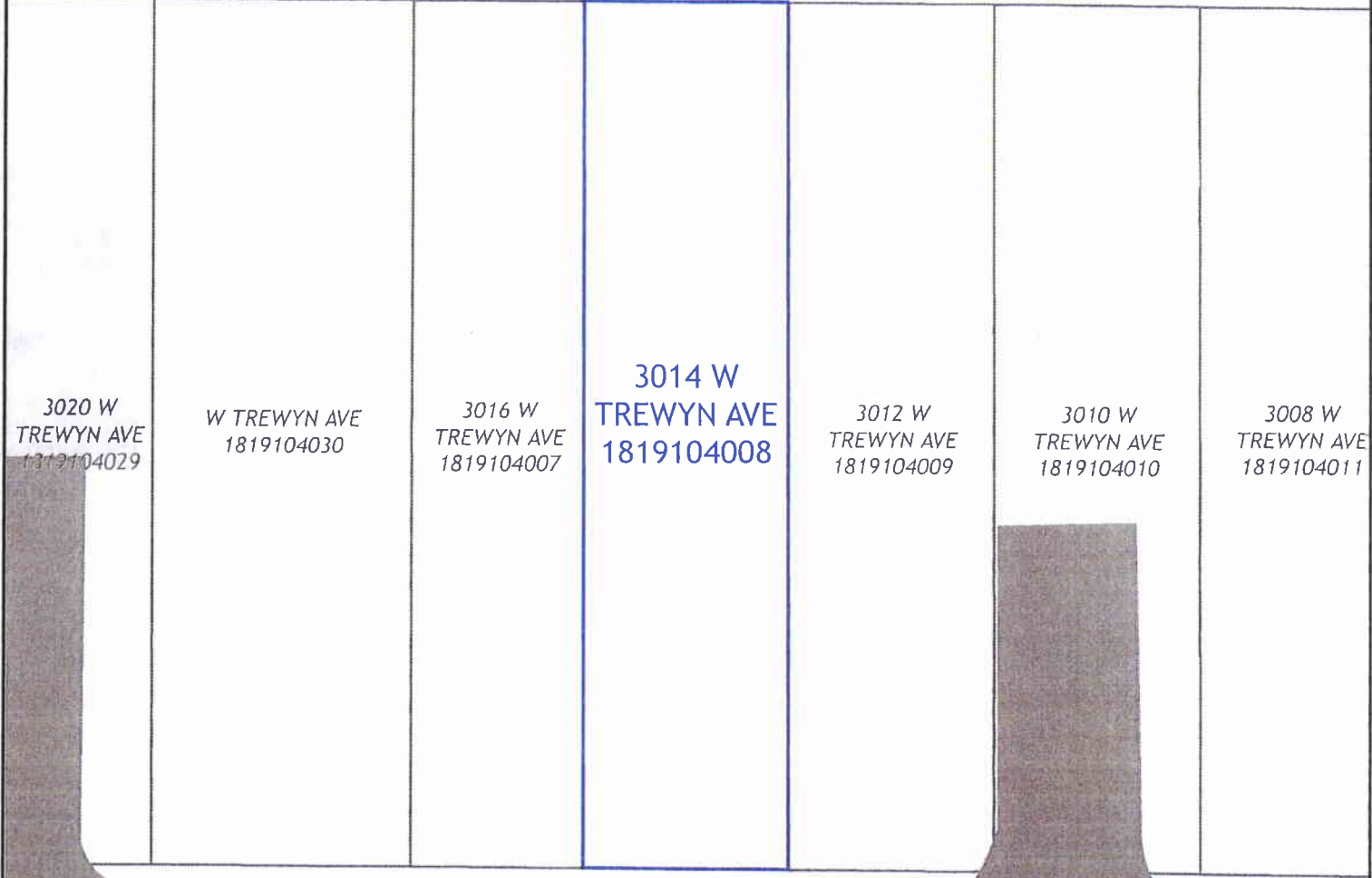


3005 W  
MONTANA ST  
1819104026

	Public Owned Vacant Lots
	Buildings
	Edge of Road
	Parcels

# 3014 W Trewyn Ave Public Owned Vacant Lots

TREWYN





3012 W  
MEIDROTH ST  
1819103008

# 3011 W Trewyn Ave

Public-Owned-Vacant-Lots

3004 W  
MEIDROTH ST  
1819103011

3015 W  
TREWYN AVE  
1819103023

W TREWYN AVE  
1819103032

3011 W  
TREWYN AVE  
1819103033

3009 W  
TREWYN AVE  
1819103025

3007 W  
TREWYN AVE  
1819103026



TREWYN

	Public Owned Vacant Lots
	Buildings
	Edge of Road
	Parcels

3008 W  
MEIDROTH ST  
1819103009

# 3007 W Trewyn Ave

Public Owned Vacant Lots

3002 W  
MEIDROTH ST  
1819103012

2033 S  
IDAHO ST  
1819103028

3011 W  
TREWYN AVE  
1819103033

3009 W  
TREWYN AVE  
1819103025

3007 W  
TREWYN AVE  
1819103026





3005 W  
TREWYN AVE  
1819103027

3001 W  
TREWYN AVE  
1819103029



0 50 Feet

TREWYN

-  Public Owned Vacant Lots
-  Buildings
-  Edge of Road
-  Parcels

# 3039 W Trewyn Ave

Public Owned Vacant Lots

3032 W  
MEIDROTH ST  
1819103003

LARAMIE

3043 W  
TREWYN AVE  
1819103013

3039 W  
TREWYN AVE  
1819103014





3037 W  
TREWYN AVE  
1819103015

3035 W  
TREWYN AVE  
1819103016

TREWYN



0 60 Feet

	Public Owned Vacant Lots
	Buildings
	Edge of Road
	Parcels

# 3000 W Seibold St

## Public Owned Vacant Lots

SEIBOLD

3010 W  
SEIBOLD ST  
1819102009





3006 W  
SEIBOLD ST  
1819102010

3000 W  
SEIBOLD ST  
1819102011

IDAHO

3003 W  
MEIDROTH ST  
1819102024



-  Public Owned Vacant Lots
-  Buildings
-  Edge of Road
-  Parcels

# 1709 S Griswold St

Public Owned Vacant Lots

1707 S  
GRISWOLD ST  
1818379021

1709 S  
GRISWOLD ST  
1818379022

1715 S  
GRISWOLD ST  
1818379023




GRISWOLD

1704 S  
CHARLES ST  
1818379026

1708 S  
CHARLES ST  
1818379008

1818379009

1714 S  
CHARLES ST  
1818379010

	Public Owned Vacant Lots
	Buildings
	Edge of Road
	Parcels

1818379005

1700 S  
CHARLES ST  
1818379006

S CHARLES ST  
1818379025

1704 S  
CHARLES ST  
1818379026

1708 S  
CHARLES ST  
1818379008

# 1703 S Griswold St

## Public Owned Vacant Lots

1701 S  
GRISWOLD ST  
1818379018

1703 S  
GRISWOLD ST  
1818379019

1705 S  
GRISWOLD ST  
1818379020

1707 S  
GRISWOLD ST  
1818379021

GRISWOLD

Public Owned Vacant Lots

- Buildings
- Edge of Road
- Parcels



1707 S  
GRISWOLD ST  
1818379021

1709 S  
GRISWOLD ST  
1818379022

1715 S  
GRISWOLD ST  
1818379023

# 1710 S Charles St

Public Owned Vacant Lots

1708 S  
CHARLES ST  
1818379008





1710 S  
CHARLES ST  
1818379009

1714 S  
CHARLES ST  
1818379010

W GRINNELL ST  
1818379011



0 40 Feet

	Public Owned Vacant Lots
	Buildings
	Edge of Road
	Parcels

# 1713 S Charles St

Public Owned Vacant Lots





1709 S  
CHARLES ST  
1818378022

1713 S  
CHARLES ST  
1818378023

1717 S  
CHARLES ST  
1818378024

1706 S  
LIGONIER ST  
1818378026

1710 S  
LIGONIER ST  
1818378012

	Public Owned Vacant Lots
	Buildings
	Edge of Road
	Parcels





# 1611 S Charles St

Public Owned Vacant Lots

1609 S  
CHARLES ST  
1818378016

1611 S  
CHARLES ST  
1818378017

1613 S  
CHARLES ST  
1818378018

1610 S  
LIGONIER ST  
1818378004

- Public Owned Vacant Lots
- Buildings
- Edge of Road
- Parcels



# 1614 S Ligonier St

## Public Owned Vacant Lots

1611 S  
CHARLES ST  
1818378017

1613 S  
CHARLES ST  
1818378018

1619 S  
CHARLES ST  
1818378019





1701 S  
CHARLES ST  
1818378020

1610 S  
LIGONIER ST  
1818378004

1614 S  
LIGONIER ST  
1818378005

1618 S  
LIGONIER ST  
1818378006

LIGONIER

	Public Owned Vacant Lots
	Buildings
	Edge of Road
	Parcels



# 2710 W Hayes St

## Public Owned Vacant Lots

HAYES

2710 W  
HAYES ST  
1818376013

2716 W  
HAYES ST  
1818376012

2706 W  
HAYES ST  
1818376014

2705  
LIGNIER ST  
1818376015





2719 W  
ARLINGTON AVE  
1818376027

2713 W  
ARLINGTON AVE  
1818376028

2707 W  
ARLINGTON AVE  
1818376032



0 60 Feet

	Public Owned Vacant Lots
	Buildings
	Edge of Road
	Parcels

# 2900 W Grinnell St

## Public Owned Vacant Lots

GRINNELL

2904 W  
GRINNELL ST  
1818356005





2900 W  
GRINNELL ST  
1818356006

FOLKERS

2901 W  
AUGUSTANA AVE  
1818356012



60 Feet

-  Public Owned Vacant Lots
-  Buildings
-  Edge of Road
-  Parcels

# 2916 W Grinnell St

## Public Owned Vacant Lots

GRINNELL

2918 W  
GRINNELL ST  
1818356002

2916 W  
GRINNELL  
1818356003





2906 W  
GRINNELL ST  
1818356004

2919 W  
AUGUSTANA  
AVE 1818356008

2915 W  
AUGUSTANA AVE  
1818356009



0 60 Feet

	Public Owned Vacant Lots
	Buildings
	Edge of Road
	Parcels

# 3035 W Krause Ave

## Public Owned Vacant Lots

1830 S  
LARAMIE ST  
1818354009

1831 S  
KNEER AVE  
1818354019

W KRAUSE  
AVE  
1818354020

3039 W  
KRAUSE AVE  
1818354021

3035 W  
KRAUSE AVE  
1818354022

3029 W  
KRAUSE AVE  
1818354023



0 60 Feet KRAUSE

- Public Owned Vacant Lots
- Buildings
- Edge of Road
- Parcels

# 3041 W Krause Ave

## Public Owned Vacant Lots

1827 S  
LARAMIE ST  
1713479044

1830 S  
LARAMIE ST  
1818354009

LARAMIE

3041 W  
KRAUSE AVE  
1818354020





3039 W  
KRAUSE AVE  
1818354021

3035 W  
KRAUSE AVE  
1818354022



0 60 Feet

KRAUSE

	Public Owned Vacant Lots
	Buildings
	Edge of Road
	Parcels

# 1804 S Laramie St

## Public Owned Vacant Lots

3032 W  
GRINNELL ST  
1818354001

1804 S  
LARAMIE ST  
1818354002

1801 S  
KNEER AVE  
1818354010

1805 S  
KNEER AVE  
1818354011

1808 S  
LARAMIE ST  
1818354003

LARAMIE

	Public Owned Vacant Lots
	Buildings
	Edge of Road
	Parcels





# 1714 S Laramie St

## Public Owned Vacant Lots

1711 S  
KNEER AVE  
1818351009

1713 S  
KNEER AVE  
1818351010

3025 W  
GRINNELL ST  
1818351011

1710 S  
LARAMIE ST  
1818351004

1712 S  
LARAMIE ST  
1818351005

1714 S  
LARAMIE ST  
1818351006

1715 S  
LARAMIE ST  
1713477027

1801 S  
LARAMIE ST  
1713477035

LARAMIE

GRINNELL

Public Owned Vacant Lots

- Public Owned Vacant Lots
- Buildings
- Edge of Road
- Parcels



# 2501 W Hayes St

Public Owned Vacant Lots

2507 W  
HAYES ST  
1818333022

2503 W  
HAYES ST  
1818333023





2501 W  
HAYES ST  
1818333024

GRISWOLD

0 60 Feet



HAYES

-  Public Owned Vacant Lots
-  Buildings
-  Edge of Road
-  Parcels

HUMBOLDT

# 2502 W Humboldt St

Public Owned Vacant Lots





2506 W  
HUMBOLDT ST  
1818332010

2502 W  
HUMBOLDT ST  
1818332011

GRISWOLD

0 60 Feet



-  Public Owned Vacant Lots
-  Buildings
-  Edge of Road
-  Parcels

2603 W  
LATROBE ST  
1818330023

# 2516 W Latrobe St

Public Owned Vacant Lots

2513 W LATROBE  
ST 1818330027

LATROBE

2604 W  
LATROBE ST  
1818331007

2516 W  
LATROBE ST  
1818331008

2514 W  
LATROBE ST  
1818331009

2510 W  
LATROBE ST  
1818331010

2605 W  
HUMBOLDT ST  
1818331019

2603 W  
HUMBOLDT ST  
1818331020

2517 W  
HUMBOLDT ST  
1818331021



0 80 Feet


	Public Owned Vacant Lots
	Buildings
	Edge of Road
	Parcels

2618 W  
STARR ST  
1818330032

# 2611 W Latrobe St

Public Owned Vacant Lots

2608 W  
STARR ST  
1818330006



2615 W  
LATROBE ST  
1818330019





2613 W  
LATROBE ST  
1818330020

2611 W  
LATROBE ST  
1818330021

2609 W  
LATROBE ST  
1818330022

0 50 Feet

LATROBE

	Public Owned Vacant Lots
	Buildings
	Edge of Road
	Parcels

HUMBOLDT

# 2700 W Humboldt St





## Public Owned Vacant Lots

2704 W  
HUMBOLDT ST  
1818328014

2700 W  
HUMBOLDT ST  
1818328015

LIGONIER

2701 W  
FREMONT ST  
1818328028

-  Public Owned Vacant Lots
-  Buildings
-  Edge of Road
-  Parcels

0 60 Feet



2816 W  
LATROBE ST  
1818327004

# 2809 W Humboldt St

Public Owned Vacant Lots

2804 W  
LATROBE ST  
1818327007

2811 W  
HUMBOLDT ST  
1818327019

2809 W  
HUMBOLDT ST  
1818327020

2805 W  
HUMBOLDT ST  
1818327021

2803 W  
HUMBOLDT ST  
1818327022



HUMBOLDT

	Public Owned Vacant Lots
	Buildings
	Edge of Road
	Parcels

# 2721 W Latrobe St

Public Owned Vacant Lots

2714 W  
STARR ST  
1818326014

2725 W  
LATROBE ST  
1818326025

2723 W  
LATROBE ST  
1818326044

2721 W  
LATROBE ST  
1818326027





2719 W  
LATROBE ST  
1818326028

2717 W  
LATROBE ST  
1818326029

LATROBE

0 60 Feet



	Public Owned Vacant Lots
	Buildings
	Edge of Road
	Parcels