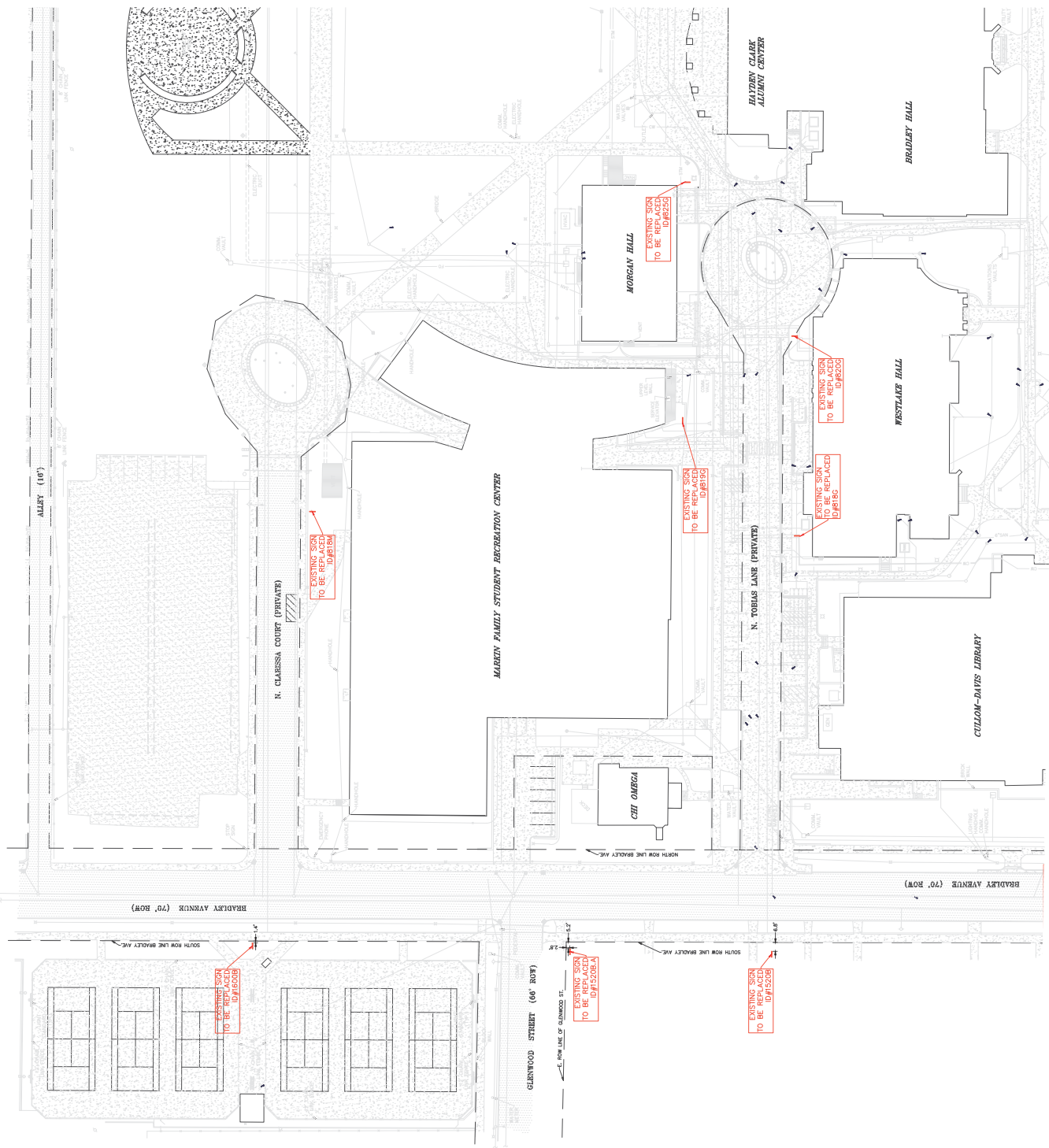
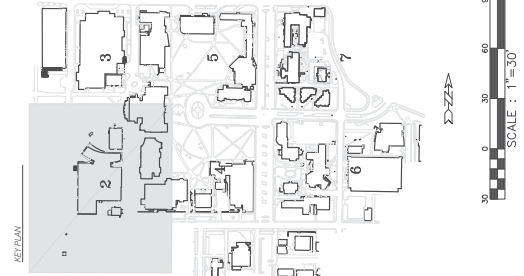




**NOTES:**

- UNDERGROUND UTILITIES ARE SHOWN IN ACCORDANCE WITH THE CITY OF BRADLEY'S STANDARD SPECIFICATIONS FOR UTILITIES. THE LOCATION OF UTILITIES IS BASED ON RECORD DRAWINGS AND FIELD SURVEY. THE LOCATION OF UTILITIES IS SUBJECT TO CHANGE. THE CONTRACTOR SHALL VERIFY THE LOCATION AND DEPTH OF UTILITIES PRIOR TO CONSTRUCTION. THE CONTRACTOR SHALL BE RESPONSIBLE FOR OBTAINING ALL NECESSARY PERMITS AND APPROVALS FROM THE CITY OF BRADLEY AND THE MISSOURI DEPARTMENT OF TRANSPORTATION. THE CONTRACTOR SHALL BE RESPONSIBLE FOR PROTECTING ALL UTILITIES NOT SHOWN ON THESE DRAWINGS. THE CONTRACTOR SHALL BE RESPONSIBLE FOR THE PROTECTION AND REPAIR OF ALL UTILITIES DAMAGED DURING CONSTRUCTION. THE CONTRACTOR SHALL BE RESPONSIBLE FOR THE PROTECTION AND REPAIR OF ALL UTILITIES DAMAGED DURING CONSTRUCTION.
- PORTIONS OF THE ABOVE DRAWINGS WERE TAKEN FROM PREVIOUS EDITIONS OF THE ABOVE DRAWINGS. THE CONTRACTOR SHALL BE RESPONSIBLE FOR VERIFYING THE ACCURACY OF ALL INFORMATION SHOWN ON THESE DRAWINGS AND MAKE ANY NECESSARY CHANGES.

- LEGEND**
- FOUND IRON SURVEY MARKER
  - SET IRON SURVEY PIPE
  - SET CHISELED CROSS
  - SET PE WAIL
  - BENCH
  - LIGHT
  - MANHOLE
  - WATER MAIN
  - GAS MAIN
  - ELECTRIC WALK
  - ELECTRIC TRANSFORMER
  - WATER MAIN
  - STEAM MAIN
  - SAWYER SINKER
  - COMBINATION SINKER
  - UNDERGROUND ELECTRIC
  - UNDERGROUND CABLE TV, COAXIAL AND FIBER OPTIC
  - UNDERGROUND TELEPHONE
  - UNDERGROUND GAS
  - UNDERGROUND COMMUNICATION LINE
  - UNDERGROUND FIBER OPTIC
  - STEAM LINE
  - CHILLED WATER RETURN LINE
  - GRAVEL SURFACE
  - BITUMINOUS SURFACE
  - CONCRETE SURFACE



DRAWN BY: M.F.  
 APPROVED BY: J.S.  
 PROJECT NO.: 2007-001  
 DATE: 2007-001  
 SURVEY BY: M.F./J.M.D.

**ZUMWALT & ASSOCIATES, INC.**  
 PROFESSIONAL ENGINEERS • REGISTERED LAND SURVEYORS  
 1000 N. UNIVERSITY AVENUE, SUITE 100  
 BRADLEY, MISSOURI 64601-1000  
 PHONE: 417-336-1000  
 FAX: 417-336-1001  
 EMAIL: INFO@ZUMWALT.COM  
 MISSOURI REGISTRATION NO. 144001090







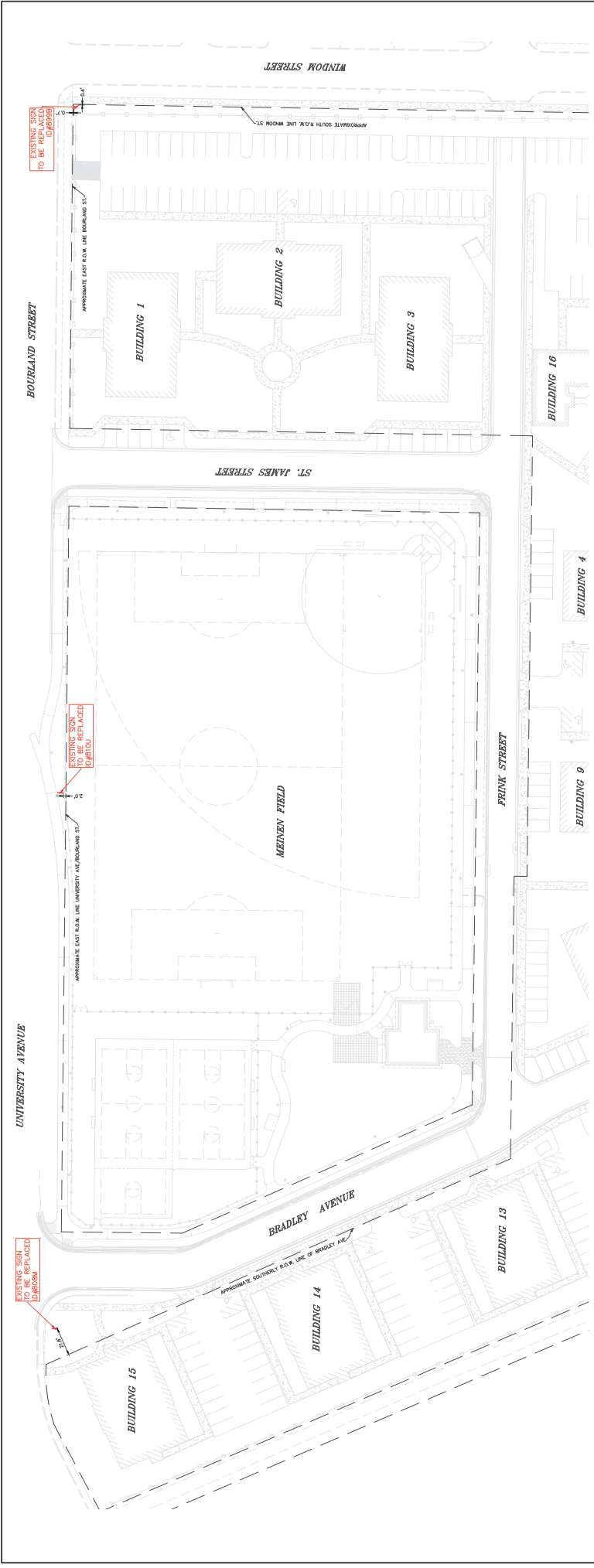










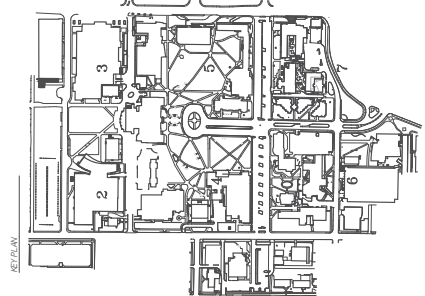


EXISTING SIGN TO BE REPLACED BY PROGRAM

EXISTING SIGN TO BE REPLACED BY FACILITY

EXISTING SIGN TO BE REPLACED BY 9898B

- LEGEND**
- FOUND IRON SURVEY MARKER
  - SET IRON SURVEY PIPE
  - ⊕ SET CHISEL CROSS
  - ⊙ SET PK NAIL
  - BENCH
  - LIGHT
  - TREE
  - TREE CROCKET
  - WATER VALVE
  - GAS VALVE
  - ELECTRIC WALT
  - ELECTRIC TRANSFORMER
  - GAS MAIN
  - WATER MAIN
  - STORM SEWER
  - SANITARY SEWER
  - COMBINATION SEWER
  - UNDERGROUND ELECTRIC
  - UNDERGROUND TELEPHONE AND CABLE
  - UNDERGROUND CABLE TELEVISION
  - UNDERGROUND ELECTRIC COMMUNICATION LINE
  - UNDERGROUND FIBER OPTIC
  - STEAM LINE
  - CHILLED WATER RETURN LINE
  - GRAVEL SURFACE
  - BITUMINOUS SURFACE
  - CONCRETE SURFACE



ST. JAMES APARTMENTS AREA SHOWN ON THIS SHEET ONLY



**NOTES:**

1. ALL UTILITIES SHOWN ON THIS PLAN ARE BASED ON THE COMPANY'S MOST RECENT SURVEY DATA. THE COMPANY MAKES NO WARRANTY AS TO THE ACCURACY OF THE DATA. THE COMPANY IS NOT RESPONSIBLE FOR ANY DAMAGE TO UTILITIES OR OTHER PROPERTY CAUSED BY THE CONSTRUCTION OF THIS PROJECT. THE CONTRACTOR SHALL BE RESPONSIBLE FOR VERIFYING THE LOCATION AND DEPTH OF ALL UTILITIES PRIOR TO CONSTRUCTION. ALL UTILITIES SHALL BE PROTECTED AND MAINTAINED THROUGHOUT THE CONSTRUCTION PROCESS. ANY UTILITIES FOUND TO BE DIFFERENT FROM THOSE SHOWN ON THIS PLAN SHALL BE REPORTED TO THE ARCHITECT IMMEDIATELY. THE CONTRACTOR SHALL BE RESPONSIBLE FOR OBTAINING ALL NECESSARY PERMITS AND APPROVALS FROM THE APPROPRIATE AGENCIES. ALL UTILITIES SHALL BE RESTORED TO ORIGINAL OR BETTER CONDITION AFTER CONSTRUCTION IS COMPLETE. THE CONTRACTOR SHALL BE RESPONSIBLE FOR OBTAINING ALL NECESSARY PERMITS AND APPROVALS FROM THE APPROPRIATE AGENCIES. ALL UTILITIES SHALL BE PROTECTED AND MAINTAINED THROUGHOUT THE CONSTRUCTION PROCESS. ANY UTILITIES FOUND TO BE DIFFERENT FROM THOSE SHOWN ON THIS PLAN SHALL BE REPORTED TO THE ARCHITECT IMMEDIATELY. THE CONTRACTOR SHALL BE RESPONSIBLE FOR OBTAINING ALL NECESSARY PERMITS AND APPROVALS FROM THE APPROPRIATE AGENCIES. ALL UTILITIES SHALL BE RESTORED TO ORIGINAL OR BETTER CONDITION AFTER CONSTRUCTION IS COMPLETE.

