

Public Works Department Project Delivery Plan

FY 2017



“The mission of the Peoria Public Works Department is in everything we do, we believe in creating pride in ourselves and our community.”



Table of Contents

Public Works Department	Description	Division Responsible	Project Manager
Traffic Engineering	Maintenance of the City of Peoria's traffic lines	Traffic Engineering	Nick Stoffer, Irv Dubois, Brett Wetherill
Projects	Lining and relining Peoria's roads, intersections, crosswalks, and parking lots. Maintenance of signs and traffic signals.		
City Intersections			
School Crosswalks			
City Owned Parking Lots (2016)			
Lighted Crosswalks			
Sign Shop			
Electricians			
Street Maintenance	Maintenance of the City of Peoria's roads, sewers, and forestry	Streets, Sewers, and Forestry	Sie Maroon, Gary Turner
Storm Water Drainage Repair (@016/2017)	Continuing maintenance on Peoria's streets, including but not limited to, storm water drainage repair, alley maintenance, crack fill, preservation methods, street sweeping, and snow plowing.		
General Street Maintenance (2016/2017)			
Alleys (2016)			
Crack Fill (2016)			
Pavement Preservation Prep (2016)			
Service Routes (2017)			
Snow Routes (2017)			
(Street Maintenance /Engineering Combination)			
Engineering	Capital projects to upgrade Peoria's infrastructure	Engineering	Scott Reeise, Stephen Letsky, Andrea Klopfenstein, Jane Gerdes, Alyssa McClain
Residential Reconstruction	Capital projects to better the City. This includes the reconstruction of infrastructure in Peoria.		
Arterial Reconstruction			
Pavement Preservation Explanation			
Sidewalk Participation Program			
Sewer Televising			
Facilities	Maintenance of City of Peoria owned buildings and grounds	Facilities Maintenance	Jason Meeks
Projects	Maintenance of City of Peoria owned buildings and grounds, including but not limited to HVAC work, painting, and general building maintenance.		
Painting			
HVAC			
Fleet	Maintenance of City of Peoria's vehicles	Fleet	Bob Williams

Traffic Engineering



Projects



City Intersections



School Crosswalks




City Owned Parking Lots



Lighted Crosswalks



Sign Shop



Electricians

Pavement Markings Projects

Council District	Roadway	From Street	To Street	Length	Projected Start	Projected Completion
1	NE Adams	Beacon	Oak	17500	5/1/2017	5/1/2017
1	SW Adams	Oregon	MacArthur	13200	5/2/2017	5/2/2017
3	Knoxville	War Memorial	Pennsylvania	11095	6/20/2017	6/20/2017
5	Allen	Alta	Cedar Hills	10750	7/25/2017	7/25/2017
1	Alexander	Adams	RR tracks	260	5/24/2017	5/24/2017
3	Berkeley	Glen Oak	Pennsylvania	1580	6/19/2017	6/19/2017
1	Caroline	Adams	River	490	5/24/2017	5/24/2017
1	Darst	Washington	Clark	2900	5/11/2017	5/11/2017
4	Frostwood	Rockwell	Charter Oak	1592	7/19/2017	7/19/2017
1	Eaton	Water	Bryan	1200	5/26/2017	5/26/2017
1	State	Water	Jefferson	800	6/7/2017	6/7/2017
4	Eugenie	Sterling	Rockwood	165	7/6/2017	7/6/2017
3	Austin	Sheridan	University	2438	7/23/2017	7/23/2017
1	Fayette	Knoxville	Adams	3515	5/31/2017	5/31/2017
1	Liberty	Water	Jefferson	1300	6/5/2017	6/5/2017
1	Fulton	Washington	Adams	400	6/5/2017	6/5/2017
1	Fulton	Jefferson	Fulton Ct	990	6/5/2017	6/5/2017
3	Glen Oak	Prospect	Berkeley	5075	6/19/2017	6/19/2017
2	Glen Oak	Hamilton	Main	435	6/1/2017	6/1/2017
1	Glendale	Fayette	Main	725	6/1/2017	6/1/2017
2	Nebraska	Pierson	Wisconsin	13895	6/21/2017	6/21/2017
5	Orange Prairie	Charter Oak	War Memorial	9330	7/20/2017	7/20/2017
1	Globe	Main	Hamilton	800	6/1/2017	6/1/2017
3	Grandview	Lorentz	Lake	6515	5/24/2017	5/24/2017
1	Harrison	Water	Jefferson	1185	6/6/2017	6/6/2017
1	Madison	Spalding	Fulton	1730	5/19/2017	5/19/2017

1	William Kumpf	Main	Adams	3100	6/7/2017	6/7/2017
2	Main	Water	Western	10520	6/13/2017	6/13/2017
1	Jefferson	Camblin	Western	20115	5/12/2017	5/12/2017
1	Spalding	Adams	Glen Oak	3130	5/29/2017	5/29/2017
2	Hamilton	Water	North	5600	6/2/2017	6/2/2017
1	Water	State	Eaton	3590	5/18/2017	5/18/2017
1	Washington	Adams	Persimmon	9430	5/10/2017	5/10/2017
1	Washington	Liberty	Eaton	2085	5/11/2017	5/11/2017
2	Meadowbrook	War Memorial	University	3210	6/28/2017	6/28/2017
5	Van Winkle	Allen	250' E	250	7/25/2017	7/25/2017
2	University	War Memorial	Nebraska	7920	6/27/2017	6/27/2017
3	University	War Memorial	Pioneer Pkwy	15840	6/27/2017	6/27/2017
3	Lorentz	Galena	Dead End	1400	5/24/2017	5/24/2017
4	Rockwood	Lake	Glen Hollow	3573	7/6/2017	7/6/2017
4	Scenic	Rockwood	Brandywine	1005	7/7/2017	7/7/2017
4	Lake	Sterling	Mary Knoll	4675	7/10/2017	7/10/2017
4	Scenic	Lake	Top of hill	415	7/11/2017	7/11/2017
4	Charter Oak	War Memorial	Weaverridge	5280	7/14/2017	7/14/2017
4	Mooring Way	Charter Oak	250' N	250	7/17/2017	7/17/2017
4	Big Hollow	Charter Oak	Bridge	500	7/18/2017	7/18/2017
4	Big Hollow	Charter Oak	Vinton	1400	7/18/2017	7/18/2017
4	Glen	Rockwood	400' W	400	7/12/2017	7/12/2017
4	Glen Hollow	Big Hollow	War Memorial	300	7/12/2017	7/12/2017
1	Monroe	Abington	William Kumpf	8810	5/22/2017	5/22/2017
1	Oak	Washington	Jefferson	860	6/7/2017	6/7/2017
3	Pennsylvania	Knoxville	New York	1975	6/19/2017	6/19/2017
1	Perry	William Kumpf	Spalding	2000	5/23/2017	5/23/2017
1	Wayne	Jefferson	Bond	860	5/24/2017	5/24/2017
3	Wayne	Glen Oak	Glendale	830	5/24/2017	5/24/2017
1	Bryan	Adams	Glendale	2225	5/25/2017	5/25/2017
5	Van Winkle	Allen	Wilder	570	7/25/2017	7/25/2017
1	Western	Main	Washington	11475	6/15/2017	6/15/2017
1	MacArthur	Moss	Washington	5750	6/16/2017	6/16/2017
3	Wisconsin	War Memorial	Glen Oak	9605	6/17/2017	6/17/2017

4	Creighton	Frostwood	Big Hollow	2200	6/18/2017	6/18/2017
2	Columbia	University	North	5280	6/19/2017	6/19/2017
2	Dries	Forrest Hill	Meadowbrook	2725	6/20/2017	6/20/2017
3	Harvard	War Memorial	Shady Oak	6260	11/1/2017	11/1/2017
4	Northmoor	Allen	University	5280	11/2/2017	11/2/2017
2	Sheridan	McClure	Brons	1290	11/3/2017	11/3/2017
5	Radnor/Alta	Roundabout	Roundabout		11/4/2017	11/4/2017
				Total	281848	

Pavement Markings

City Intersections

Council District	Street	Street	Length (ft)	Projected Start	Projected Completion
4	Meadowbrook	Brandywine	29	6/28/2017	6/28/2017
4	Scenic	West Lake	89	7/3/2017	7/3/2017
4	Rockwood	Scenic	239	7/3/2017	7/3/2017
4	Rockwood	Eugenia	210	7/3/2017	7/3/2017
4	Big Hollow	Glen Hollow	1291	7/12/2017	7/12/2017
5	Orange Prairie	Flagstone	78	7/24/2017	7/24/2017
5	Allen	Walton	1384	7/25/2017	7/25/2017
1	Spalding	Madison	428	5/26/2017	5/26/2017
1	Spalding	Greenleaf	290	5/26/2017	5/26/2017
3	Spalding	Glen Oak	1604	5/26/2017	5/26/2017
1	Glendale	Main	1457	6/8/2017	6/8/2017
1	Western	Starr	418	6/14/2017	6/14/2017
1	Western	Garden	518	6/14/2017	6/14/2017
2	Nebraska	University	110	6/21/2017	6/21/2017
2	Nebraska	Park	186	6/21/2017	6/21/2017
2	North	Columbia	519	6/28/2017	6/28/2017
2	North	Hamilton	258	6/28/2017	6/28/2017
2	Gale	Virginia	109	6/29/2017	6/29/2017
2	Gale	I-74 WB Ramp	206	6/29/2017	6/29/2017
2	Gale	I-74 EB Ramp	598	6/30/2017	6/30/2017
2	Gale	Easton	199	6/30/2017	6/30/2017
5	Allen	Carriage	743	7/25/2017	7/25/2017
5	Allen	Willow Knolls	1297	7/26/2017	7/26/2017
5	Allen	Pioneer Pkwy	2391	7/26/2017	7/26/2017
5	Allen	Hale	281	7/27/2017	7/27/2017
5	Allen	Sommer	986	7/27/2017	7/27/2017

4	Glen	Glen Park Place	587	7/13/2017	7/13/2017
3	Glen	Idlewood	60	7/13/2017	7/13/2017
2	Sheridan	McClure	600	7/13/2017	7/13/2017
5	North	Knoxville	16	6/20/2017	6/20/2017
5	Inverness	Knoxville	191	6/20/2017	6/20/2017
5	Picture Ridge	Knoxville	44	6/20/2017	6/20/2017
5	Wilhelm	Radnor	216	7/28/2017	7/28/2017
3	Berkley	Pennsylvania	381	6/16/2017	6/16/2017
3	Berkley	OSF Parking	352	6/16/2017	6/16/2017
4	Mooring Way	Charter Oak	238	7/17/2017	7/17/2017
4	Orange Prairie	Charter Oak	25	7/20/2017	7/20/2017
4	Orange Prairie	Timber Edge	184	7/21/2017	7/21/2017
5	Orange Prairie	Fieldstone	63	7/22/2017	7/22/2017
3	Glen Oak	Spring	502	6/16/2017	6/16/2017
2	Main	Glenwood	232	6/8/2017	6/8/2017
2	Main	North	182	6/8/2017	6/8/2017
2	Main	Glen Oak	130	6/8/2017	6/8/2017
1	Main	Globe	1050	6/9/2017	6/9/2017
1	Main	Kumpf and Glendale	1149	6/9/2017	6/9/2017
1	Main	Knoxville (30/30 coffee)	179	6/9/2017	6/9/2017
2	Main	Farmington	575	6/12/2017	6/12/2017
2	Main	Maplewood	686	6/12/2017	6/12/2017
5	University	Candletree	170	6/22/2017	6/22/2017
5	University	Green Diamond Apts	194	6/22/2017	6/22/2017
5	University	Willow Wood	357	6/23/2017	6/23/2017
5	University	Tanglewood Shop	166	6/23/2017	6/23/2017
5	University	Willow Knolls	182	6/26/2017	6/26/2017
2	Western	MLK	998	6/15/2017	6/15/2017
2	Western	Moss	688	6/15/2017	6/15/2017
2	Fayette	Glen Oak	924	5/30/2017	5/30/2017
1	Fayette	Glendale	369	5/30/2017	5/30/2017
1	Fayette	Perry	683	5/30/2017	5/30/2017
1	Perry	Main	806	5/23/2017	5/23/2017
1	Perry	Hamilton	583	5/23/2017	5/23/2017

1	Monroe	Wayne	48	5/22/2017	5/22/2017
1	Monroe	Hancock	254	5/22/2017	5/22/2017
1	Monroe	Fayette	751	5/22/2017	5/22/2017
1	Washington	MacArthur	607	5/10/2017	5/10/2017
1	Washington	Edmund	567	5/10/2017	5/10/2017
1	Washington	Cass	490	5/10/2017	5/10/2017
1	Washington	South	576	5/11/2017	5/11/2017
1	Washington	Adams	801	5/11/2017	5/11/2017
1	Washington	Liberty	200	5/11/2017	5/11/2017
1	Washington	Persimmon	400	5/11/2017	5/11/2017
1	Madison	Mary	135	5/19/2017	5/19/2017
1	Madison	Cornhill	123	5/19/2017	5/19/2017
1	Jefferson	Fayette	1422	5/12/2017	5/12/2017
1	Jefferson	Hamilton	851	5/12/2017	5/12/2017
1	Jefferson	Kumpf	1766	5/12/2017	5/12/2017
1	Jefferson	Walnut	312	5/15/2017	5/15/2017
1	Jefferson	Abington	696	5/15/2017	5/15/2017
1	Jefferson	MacArthur	686	5/15/2017	5/15/2017
1	Jefferson	Mary	108	5/16/2017	5/16/2017
1	Jefferson	Spring	505	5/16/2017	5/16/2017
1	Jefferson	Hancock	108	5/16/2017	5/16/2017
1	Jefferson	Bryan	582	5/17/2017	5/17/2017
1	Jefferson	Spalding	1192	5/17/2017	5/17/2017
1	Adams	Jefferson	90	5/1/2017	5/1/2017
1	Adams	Homestead	75	5/1/2017	5/1/2017
1	Adams	Eureka	68	5/1/2017	5/1/2017
3	Adams	Grandview/Lorentz	389	5/2/2017	5/2/2017
1	Adams	Liberty	456	5/2/2017	5/2/2017
1	Adams	Fulton	418	5/2/2017	5/2/2017
1	Adams	Main	1390	5/3/2017	5/3/2017
1	Adams	Hamilton	1802	5/3/2017	5/3/2017
1	Adams	Fayette	200	5/3/2017	5/3/2017
1	Adams	Spalding	400	5/4/2017	5/4/2017
1	Adams	Eaton	2139	5/4/2017	5/4/2017

1	Adams	Hancock	168	5/4/2017	5/4/2017
1	Adams	Spring	390	5/5/2017	5/5/2017
1	Adams	Caroline	90	5/5/2017	5/5/2017
1	Adams	Oak	720	5/5/2017	5/5/2017
1	Adams	State	446	5/8/2017	5/8/2017
1	Adams	Walnut	292	5/8/2017	5/8/2017
1	Adams	William Kumpf	1259	5/8/2017	5/8/2017
1	Adams	Harrison	530	5/9/2017	5/9/2017
1	Adams	Maple	60	5/9/2017	5/9/2017
Total			54242		

Pavement Markings

School Crosswalks

Council District	School	Address	Street	Cross Street	Length (ft)	Projected Start	Projected Completion
3	1 st Baptist Church	411 W Lake Ave	W Lake Ave	North St	94	4/3/2017	4/3/2017
2	Central High	1615 N North St	North	McClure	220	4/3/2017	4/3/2017
2	Central High	1615 N North St	North	Nebraska	414	4/3/2017	4/3/2017
2	Central High	1615 N North St	Sheridan	Nebraska	358	4/4/2017	4/4/2017
2	Central High	1615 N North St	North	Richmond	341	4/4/2017	4/4/2017
4	Charter Oak	5221 W Timberedge Dr	W Timberedge Dr		73	4/4/2017	4/4/2017
4	Charter Oak	5222 W Timberedge Dr	W Timberedge Dr	Deerfield Ct	59	4/5/2017	4/5/2017
4	Charter Oak	5223 W Timberedge Dr	W Timberedge Dr	Timberview	70	4/5/2017	4/5/2017
4	Charter Oak	5224 W Timberedge Dr	Orange Prairie	Hay Meadow Apts	119	4/5/2017	4/5/2017
5	Charter Oak	5225 W Timberedge Dr	Orange Prairie	Ancient Oak	158	4/6/2017	4/6/2017
4	Charter Oak	5226 W Timberedge Dr	Orange Prairie	Timber Edge	186	4/6/2017	4/6/2017
2	Quest Charter Academy	2612 N Bootz Ave	Bigelow	Virginia	117	4/6/2017	4/6/2017
2	Quest Charter Academy	2612 N Bootz Ave	Loucks	McClure	121	4/7/2017	4/7/2017
2	Quest Charter Academy	2612 N Bootz Ave	McClure	Bootz	68	4/7/2017	4/7/2017
4	Concordia Lutheran	2000 W Glen Ave	Glen	Dawn	571	4/7/2017	4/7/2017
1	Garfield Primary	1414 S Livingston St	Starr	Faraday	71	4/10/2017	4/10/2017
1	Garfield Primary	1414 S Livingston St	Starr	Madison Park	150	4/10/2017	4/10/2017

1	Garfield Primary	1414 S Livingston St	Starr	Livingston	129	4/10/2017	4/10/2017
1	Garfield Primary	1414 S Livingston St	Humboldt	Livingston	217	4/11/2017	4/11/2017
1	Garfield Primary	1414 S Livingston St	Humboldt	Griswold	63	4/11/2017	4/11/2017
1	Garfield Primary	1414 S Livingston St	Madison Park	Garden	350	4/11/2017	4/11/2017
1	Harrison	2727 W Krause Ave	Krause	Griswold	516	4/12/2017	4/12/2017
1	Harrison	2727 W Krause Ave	Grinnell	Griswold	282	4/12/2017	4/12/2017
3	Hines	4603 N Knoxville Ave	Glen	Idlewood	81	4/12/2017	4/12/2017
1	Irving	519 NE Glendale Ave	Hancock	Adams	173	4/13/2017	4/13/2017
1	Irving	519 NE Glendale Ave	Glendale	Wayne	133	4/13/2017	4/13/2017
1	Lincoln	700 Mary St	Mary	Jefferson	111	4/13/2017	4/13/2017
1	Lincoln	700 Mary St	Mary	Madison	137	4/14/2017	4/14/2017
1	Lincoln	700 Mary St	Cornhill	Madison	137	4/14/2017	4/14/2017
4	Lindbergh	6327 N Sheridan Rd	Sheridan	Sheridan Ct	60	4/14/2017	4/14/2017
2	Quest Charter Academy	2503 N University St	McClure	Elmwood	83	4/17/2017	4/17/2017
1	Manual	811 S Griswold St	Griswold	Ann	358	4/17/2017	4/17/2017
1	Manual	811 S Griswold St	Griswold	Wiswall	366	4/17/2017	4/17/2017
4	Mark Bills	6001 N Frostwood	Frostwood	Courtland	143	4/18/2017	4/18/2017
1	Roosevelt	1704 W Aiken Ave	Gwynn	Du Sable	76	4/18/2017	4/18/2017
2	St Marks	711 N Underhill St	Bradley	Underhill	326	4/18/2017	4/18/2017
2	St Marks	711 N Underhill St	Bradley	Duryea	339	4/19/2017	4/19/2017
2	St Philomena	3216 N Emery	Albany	Sheridan	332	4/19/2017	4/19/2017
2	St Philomena	3216 N Emery	Albany	Avalon	226	4/19/2017	4/19/2017
2	Thomas Jefferson	918 W Florence Ave	Florence	In front of school	80	4/20/2017	4/20/2017
1	Trewyn	1419 S Folkers Ave	Folkers	Starr	270	4/20/2017	4/20/2017
1	Trewyn	1419 S Folkers Ave	Folkers	Latrobe	236	4/20/2017	4/20/2017
1	Trewyn	1419 S Folkers Ave	Folkers	Humboldt	194	4/21/2017	4/21/2017
1	Trewyn	1419 S Folkers Ave	Folkers	Fremont	280	4/21/2017	4/21/2017
1	Trewyn	1419 S Folkers Ave	Latrobe	Idaho	56	4/21/2017	4/21/2017

1	Valeska Hinton	800 W Romeo B Garrett	Garrett	Richard Pryor	238	4/24/2017	4/24/2017
4	Robert Jamieson	2721 W Richwoods	Richwoods	Chestnut	67	4/24/2017	4/24/2017
4	Pleasant Valley	3314 W Richwoods	Richwoods	Molleck	67	4/24/2017	4/24/2017
2	Sterling Middle	2315 N Sterling Ave	Sterling	Kansas	70	4/25/2017	4/25/2017
2	Sterling Middle	2315 N Sterling Ave	Sterling	Flint	121	4/25/2017	4/25/2017
2	Sterling Middle	2315 N Sterling Ave	Sterling	Westminster	106	4/25/2017	4/25/2017
				Total	9612		

Pavement Markings

City Owned Parking Lots (2016)

Council District	Parking Lot	Entrance Street	Parking Spaces	Projected Start	Projected Completion
1	Fayette/Glendale	Fayette	30	6/25/2016	6/25/2016
1	Fayette/Monroe	Monroe	43	6/27/2016	6/27/2016
1	Spalding/Glendale	Spalding	12	6/29/2016	6/29/2016
1	Madison/Fayette	Madison	20	6/30/2016	6/30/2016
1	Macarthur	Macarthur	5	7/8/2016	7/8/2016
1	Spalding/Madison-Jeff	Spalding	125	6/28/2016	6/29/2016
1	Gateway Lot	Water	27	7/1/2016	7/1/2016
1	River Plex	Water	432	7/9/2016	7/11/2016
1	Ben Henry Spring/Monroe	Spring	16	7/7/2016	7/7/2016
2	Main/University	Main/University	73	7/5/2016	7/6/2016
2	Public Works	Dries	57	7/11/2016	7/11/2016
Total			840		

*Parking lots for 2017 are still being planned, but 2016 was left in here to give an idea of the amount of work that they do.

Pavement Markings

Midblock Crosswalks

Council District	Street	Cross Street	Length (ft)	Projected Start	Projected Completion
1	Water	Hooters	48	5/1/2017	5/1/2017
1	Water	Harrison	178	5/1/2017	5/1/2017
1	Water	Liberty Lot	48	5/1/2017	5/1/2017
1	Water	Liberty	175	5/2/2017	5/2/2017
1	Water	Main	103	5/2/2017	5/2/2017
1	Water	Hamilton	331	5/2/2017	5/2/2017
1	Water	Kellehers	30	5/3/2017	5/3/2017
1	Water	State	80	5/3/2017	5/3/2017
1	Water	Walnut	96	5/3/2017	5/3/2017
1	Water	Eaton	85	5/3/2017	5/3/2017
2	Hamilton	Randolph	120	5/4/2017	5/4/2017
2	Hamilton	NE Crescent	82	5/4/2017	5/4/2017
2	Hamilton	NE Crescent	608	5/4/2017	5/4/2017
2	Hamilton	Glen Oak	433	5/5/2017	5/5/2017
2	Hamilton	Parking Deck Entrance	100	5/5/2017	5/5/2017
1	Hamilton	Globe	576	5/5/2017	5/5/2017
3	Glen Oak	Berkeley	150	5/9/2017	5/9/2017
3	Berkeley	OSF Emergency	90	5/9/2017	5/9/2017
3	Berkeley	OSF Parking Deck	90	5/9/2017	5/9/2017
1	Glendale	Hamilton	1445	5/8/2017	5/8/2017
Total			4868		

Pavement Markings

Lighted Crosswalks

Council District	Street	Cross Street	Length (ft)	Projected Start	Projected Completion
2	Main	Underhill	101	June	June
2	University	Bradley	136	June	June
Total			237		

Sign Shop

This group, by necessity, does a lot of reactionary work. Also, they provide traffic control for many public events, including but not limited to the St. Patrick's Day Parade, the 4th of July, the Peoria marathon, etc. The first two days of each month are spent installing banners on light poles throughout Peoria. When they do not have specific work that is scheduled, they work on a blanket replacement of signs by service request. In 2017, they will be working on service routes 13, 14, 15, 16, 17, and 18 (there is a map of these routes later on in the plan). The sign shop is constantly busy, as the amount of service requests they receive is more than enough to fill up their time.

Electricians

The City of Peoria's electricians are always busy. They work on MMU testing throughout Peoria for the first 3 months of the year. This takes two electricians three months to complete. Electricians have planned work this year on a number of intersections, including University and McClure, intersections around Wal-Mart, University and Florence, University and Lake, University and Marlene, University and Willow Knolls, and University and Pioneer Parkway. This will involve sit investigation in January, material bidding in February, and work from May through July. Glen and Sheridan will receive upgrade loops to their cameras in March. On top of this, they are constantly receiving reactionary maintenance requests throughout the city.

Street Maintenance



Storm Water Drainage Repair



General Street Maintenance



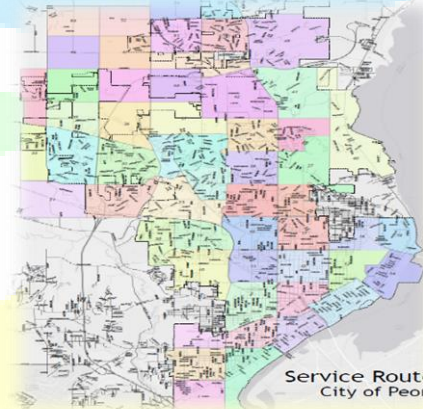
Crackfill



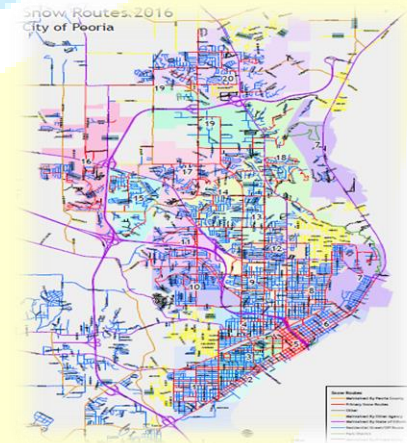
Alleys



Pavement Preservation Prep



Service Routes



Snow Routes

*For this section I included pieces of our 2016 project plan as well. The Streets division plans much of their work during or shortly after the winter season. Also, much of their work is reactive, rather than planned out, because our streets are constantly changing depending on a multitude of factors. Drivers, as well as a range of weather conditions can greatly influence any sorts of damage or preexisting conditions that our roads may have. While the list for 2017 may look small, the 2016 list will show that it is in fact just a fraction of the work that they have to do.

Storm Water Drainage Repair (2017)

Council District	Inlet #	Location	Comments	Projected Start	Projected Completion
3		West side of Prospect Ave	Inlet 50' north of Maywood on Prospect	June	October
3		NE corner of Wisconsin and Corrington		June	October
3		2804 Wisconsin Ave		June	October
3		Across 2715 Wisconsin Ave		June	October
2		334 W Hanssler Pl		June	October
3		1120 E Virginia Ave	Tank	June	October
3		1200 E McClure Ave	Tank	June	October
3		1122 E McClure Ave	Tank	June	October
2		1102 N University St		June	October
2		1025 N Sheridan Rd		June	October
2		1101 N Sheridan Rd		June	October
4		5207 N Merrimac Ave	Place invert	June	October
5		NW Industrial Rd at Townline	NW corner of box	June	October
3		NW corner of North and Stratford		June	October
5		2301 N Imperial Dr	Void behind inlet, joint needs sealed	June	October
4		6221 N St Mary's Rd	Casting needs replaced and rows of bricks need replaced	June	October
3		East side of road of N Missouri and E Tripp		June	October
3		503 E Forrest Hill Ave		June	October
3		601 E Forrest Hill Ave		June	October
2		Melbourne, south side, half block from Maryland		June	October
2		608 E Pasadena Ave		June	October
3		201 E Frye Ave		June	October
3		East side of 3500 N California Ave		June	October
3		313 E Embert Pl		June	October
3		SE corner of Nebraska and Atlantic		June	October
2		3626 N Sheridan Rd		June	October
3		3720 N Sheridan Rd		June	October
3		3800 N Sheridan Rd	Patch	June	October
5		American Prairie at Orange Prairie	Void in left front	June	October
2		NE Corner of Sheridan and W Elizabeth		June	October
5		Pioneer Pkwy in front of Dodge dealer	Void on east side of inlet	June	October

5		Ridgeview Dr	Void on first inlet on north side	June	October
2		Columbia Terr and Linn St	Inlet rebuild, replace with precast box	June	October
4		Briardale at Skyler	Void, left side behind box between the box and casting	June	October
4		Orange Prairie across from school	Hood and box repair	June	October
5		6602 N Greenwich	Void between two inlets between box and riser on left side	June	October
5		6322 Heather Oak Dr	Void, left front between box and riser in front	June	October
5		6020 N Teal Wood Circle	Two voids, one at front enters at bottom of pipe, second in back between riser and right side of box	June	October
4		5606 W Timberedge	Rebuild	June	October
5		6100 Black Oak Ct	Void behind curb between box and riser on right side	June	October
5		6301 N Feldstone Ct	Void behind curb between casting and top of box	June	October
5		5301 Briarstone Dr	Void behind inlet between box and riser on the left side	June	October
5		5420 Briarstone Dr	Two voids behind inlet between riser in back and left side	June	October
5		5217 Briarstone Dr	Void on east side between box and riser	June	October
5		5220 Briarstone Dr	Void under driveway between box and first riser	June	October
4		6700 W Ridgecrest	Void behind hood	June	October
5		Across from 11231 N Hazel Way		June	October
3	19666	1511 E Wilson Ave		June	October
5		11117 N Northtrail Dr		June	October
3		301 E Archer Ave	Clay pipe is broken	June	October
3		416 E Forrest Hill Ave		June	October
3		700 E Forrest Hill Ave		June	October
3		121 E Lake Ave		June	October
3		662 W Ridgemont		June	October
3		114 E Gift Ave		June	October
3		2519 N Wisconsin St		June	October
3		600 E Virginia Ave	90 broken in trap	June	October
3		SE corner of Forrest Hill and Delaware	Broken hood	June	October
3		N Maryland and Forrest Hill	Back plaster	June	October
3		1000 E Maywood Ave		June	October
2		2500 N Bootz Ave	Manhole in middle of road	June	October
3		NE corner of N Sheridan and Ridgemont		June	October

3		Corner of W Lake and W Stonegate	South side of road at the intersection	June	October
3		NW corner of 107 W Northridge at Knoxville	Bricks missing	June	October
4	9180	6301 Upland Terr	Possible pipe failure, needs to be televised	June	October
5	10294	N Allen Rd southbound at the mausoleum	Can't open by jetting	June	October
2		427 W Main St		June	October
1		Corner of Main and Glen Oak	Two inlets	June	October
3		1339 E Nebraska Ave	Hood missing	June	October
3		NE corner of E Nebraska and Prospect		June	October
3		1901 N Prospect Rd		June	October
3		411 E Nebraska		June	October
3		429 E Frye Ave		June	October
3		422 E Frye Ave		June	October
3		2623 N Prospect Rd		June	October
3		NE side of Prospect and Willcox		June	October
3		2718 N Prospect Rd		June	October
5		Willhelm and Northfield	Void at NE inlet	June	October
3	10968	NW corner of Delaware and Behrends		June	October
3		NE corner of Prospect and Republic		June	October
3		2144 N Atlantic Ave	Void	June	October
3		900 E McClure Ave		June	October
3		NE corner of Sherwood at Burnside	Bad box	June	October
3		2301 N Prospect Rd		June	October
3		NE corner of Forrest Hill and Wisconsin		June	October
3		3034 E Forrest Hill		June	October
3		2201 N Prospect Rd		June	October
3		1434 NE Glen Oak		June	October
2		222 NE Randolph		June	October
5	9215	5220 N Fieldstone Ct	Needs patched inside, leaking between casting and box	June	October
4	13142	4810 W Gladstone	Void at right rear corner between riser and box	June	October
2		201 W Columbia Terr		June	October
2		135 NE Randolph		June	October
1		NW corner of Hamilton and NE Globe		June	October
3		Glen Oak east of Berkley on north side		June	October
3		Knoxville to E Nebraska	Turn lane, second inlet	June	October
3		2701 N Prospect Rd		June	October
3		1101 E Nebraska Ave		June	October
5		3500 W Chartwell	North side, void	June	October

5		3501 W Chartwell	South side, void	June	October
2	12936	2200 N Linsley Ct	Void forming	June	October
1	13108	SW Washington St	Replace inlet	June	October
2		Nebraska east of Park Rd	Void behind guard rail	June	October
4		5100 N Woodview Dr	Replace precast box	June	October
3		3100 N Prospect Rd	Remove concrete from floor	June	October
2		Main and Farmington, east bound lane	Needs invert	June	October
5	16842	Across from 7612 Villa Wood Ln	Void at inlet	June	October
2	14851	W Nebraska Ave at I-74 overpass	Bricks are missing	June	October
1		303 William Kumpf Blvd	Void in front of inlet	June	October
4		5328 Kristen Curve	Void starting at curb line	June	October

Storm Water Drainage Repair (2016)

Council District	Inlet #	Location	Comments	Projected Start	Projected Completion
3		Delaware and Behrends NW Corner	Replace with precast box	June	October
4		N Dawn and Glen Ave	Sinkhole on NE corner near sidewalk	4/21/2016	5/16/2016
4		4808 W Pendleton Pl--reopen when ready	General maintenance	June	October
4	4623	4810 Gladstone Ct	Void Rt back corner between box and riser	June	October
4	4578	6412 Idlewild Dr	Void behind inlet in grass between box cap and precast	June	October
4	4570	4219 Rustic Hollow	Void behind box between box and riser right side	June	October
4	4552	NE Briardale at Skyler	Void left side behind box between box and casting	June	October
4	4497	4030 W Brighton Ave	Box needs repair on bottom	4/21/2016	4/21/2016
4	6301	Orange Prairie Rd across from school	Hood and box repair	June	October
5	7446	Orange Prairie Rd and Landens Way	Void under sidewalk	June	October
5	5247	6602 N Greenwich	Void between 2 inlets between box and riser on left side	June	October
5	5367	6322 Heather Oak Dr	Void left front between box and riser in front	June	October
5	5364	6020 N Teal Wood Circle	2 voids, one out front enters at the bottom of pipe, second in back enters between riser and box right side	June	October
4	6233	6700 W Ridgecrest	Void behind hood enters between casting and box	June	October
4	6249	5606 W Timberedge Dr	Box in bad shape	June	October
4		5702 Eastvue Ct	Void behind box built with block and no mortar	June	October
5	5375	5310 Ancient Oak	Void behind inlet Rt side between box and riser	4/25/2016	5/17/2016
5	5394	6100 Black Oak Ct	Void behind curb between box and riser back Rt side	June	October
5	5383	6301 N Fieldstone Ct	Void behind curb between casting and top of box	June	October
5	5385	5008 Ancient Oak Dr	Void in street riser broke	4/25/2016	5/17/2016

5	5281	5301 Briarstone Dr	Void behind inlet between box and riser left side	June	October
5	5285	5420 Briarstone Dr	2 voids behind inlet between riser in back and left side	June	October
5	5276	5217 Briarstone Dr	Void on east side between box and riser and green pipe in back of box	June	October
5	5279	5220 Briarstone Dr	Void under driveway between box and first riser	June	October
4		2711 N Rockwood Dr	Patch	June	October
4		2913 N Rockwood Dr	Patch	June	October
3		3800 N Sheridan Rd	Patch	June	October
3		520 W Crestwood	Patch	June	October
4		2827 W Gilbert Ave	rebuild	9/24/2015	9/29/2015
2		2604 N Harper Terr	General maintenance	4/4/2016	4/4/2016
2		2404 W Forrest Hill Ave	General maintenance	June	October
3		2500 N Prospect Rd	General maintenance	June	October
3		3000 N Prospect Rd	General maintenance	June	October
3		3014 N Prospect Rd	General maintenance	June	October
5		Across from 11231 N Hazel Way	General maintenance	June	October
3		3304 N Prospect Rd	General maintenance	June	October
3		1511 E Wilson Ave	General maintenance	June	October
5		11117 N Northtrail Dr	General maintenance	June	October
5		Trailcreek Dr	Inlet #3984	June	October
5		N Patton Ln	Inlet #3964	June	October
3		1520 E London Ave	General maintenance	4/14/2016	4/14/2016
3		3500 N Prospect Rd	General maintenance	June	October
3		3320 N Prospect Rd	General maintenance	June	October
2		2902 N Bigelow St	General maintenance	4/13/2016	4/13/2016
3		1315 E Hines Ave	General maintenance	June	October
3		301 E Archer Ave	Clay pipe is broken--Julie needed	June	October
3		416 E Forrest Hill Ave	General maintenance	June	October
3		1614 E Lake Ave	General maintenance	June	October
5		109 W Coventry Ln	Front of box has dropped 3 inches, cone placed	4/7/2016	4/13/2016
3		712 E Willcox Ave	General maintenance	June	October
2		700 E Forrest Hill Ave	General maintenance	June	October

3	121 E Lake Ave	General maintenance	June	October
3	662 W Ridgemont	General maintenance	June	October
3	2623 N Missouri Ave	General maintenance	June	October
3	114 E Gift Ave	General maintenance	June	October
3	2519 N Wisconsin Ave	General maintenance	June	October
3	2809 N Missouri Ave	Hood needs raised	3/31/2016	3/31/2016
3	600 E Virginia Ave	90* broken in trap	June	October
5	1312 Wexford Pl	Patch box	June	October
5	Directly before 630 W Ravinswood Rd	Inlet by median on Ravinswood needs patched	June	October
5	333 W Ravinswood Rd	Patch box	3/31/2016	3/31/2016
5	Across from 408 W Ravinswood Rd	Patch box	3/31/2016	4/4/2016
3	3000 block of SW Delaware and Forrest Hill	Broken grate and repair box	4/12/2016	4/12/2016
3	SE corner of Forrest Hill and Delaware	Broken hood	June	October
3	N Maryland and Forrest Hill	Back plaster	June	October
3	1000 E Maywood Ave	General maintenance	June	October
3	3000 N Prospect and 1200 E Maywood	Two inlets on north side of intersection	June	October
3	West side of Prospect Ave	Inlet 50 feet north of Maywood on Prospect	June	October
3	NE corner of Wisconsin and Corrington	General maintenance	June	October
3	2804 Wisconsin Ave	General maintenance	June	October
3	Across from 2715 Wisconsin Ave	General maintenance	June	October
3	1115 E Willcox Ave	General maintenance	June	October
3	1200 E Willcox Ave	General maintenance	June	October
3	601 W Willcox Ave	General maintenance	June	October
3	519 W Willcox Ave	General maintenance	June	October
3	600 W Willcox Ave	General maintenance	June	October
2	600 W Hanssler Pl	General maintenance	June	October
2	531 W Hanssler Pl	General maintenance	June	October
2	2500 N Bootz Ave	General maintenance	June	October
2	1616 N Machin Ave	Broken gate	9/4/2015	9/4/2015
2	334 W Hanssler Pl	General maintenance	June	October
2	215 W McClure Ave	General maintenance	June	October
2	1608 N Bestor St	General maintenance	4/14/2016	4/14/2016
3	1120 E Virginia Ave (tank)	General maintenance	June	October

3	1200 E McClure Ave (tank)	General maintenance	June	October
3	1122 E McClure Ave (tank)	General maintenance	June	October
2	901 W Armstrong Ave	Broken gate	9/4/15	9/4/15
2	1335 N Broadway St	General maintenance	June	October
2	SE corner of N Orange and W Russell	General maintenance	June	October
2	NE corner of Main and Bourland	General maintenance	June	October
2	1102 N University St	General maintenance	June	October
2	1025 N Sheridan Rd	General maintenance	June	October
2	1101 N Sheridan Rd	General maintenance	June	October
4	5207 N Merrimac Ave	Place invert	June	October
5	NW Industrial Rd at Townline	NW corner of box is bad	June	October
3	NW corner of North and Stratford	General maintenance	June	October
5	2301 N Imperial Dr	Void behind inlet, joint needs sealed	June	October
4	6221 N St Mary's Rd	Casting needs replaced and rows of bricks replaced	June	October
4	NW St Mary's and Cordell	Grate needs replaced	June	October
3	SE corner of Forrest Hill at Indiana	Replace with precast box	June	October
2	402 W Albany Ave	General maintenance	4/13/2016	4/13/2016
3	E Side of road, N Missouri and E Tripp	General maintenance	June	October
3	503 E Forrest Hill Ave	General maintenance	June	October
3	601 E Forrest Hill Ave	General maintenance	June	October
2	1800 N Linn St	General maintenance	June	October
3	3114 N Indiana Ave	General maintenance	June	October
3	Melbourne, south side, half black from Maryland	General maintenance	June	October
3	608 E Pasadena Ave	General maintenance	June	October
3	201 E Frye Ave	General maintenance	June	October
3	East side of 3500 N California Ave	General maintenance	June	October
3	313 E Embert Pl	General maintenance	June	October
3	SE corner of Nebraska and Atlantic	General maintenance	June	October
2	3626 N Sheridan Rd	General maintenance	June	October
3	3720 N Sheridan Rd	General maintenance	June	October
1	Perry and Spring St	Void at NE corner of inlet--cone set	June	October
5	American Prairie at Orange Prairie	Void in left front	June	October

3	NE Corner of N Sheridan and Ridgemont	General maintenance	June	October
3	Corner of W Lake and W Stonegate	South side of road at the intersection of location	June	October
3	NW corner of 107 W Northridge at Knoxville	Bricks missing	June	October
2	Across from 1605 N Ellis St	General maintenance	June	October
2	Corner of W Richmond and N Ellis St	In front of Heavens View Church	June	October
4	6301 Upland Terr	Possible pipe failure--TV has been jetted numerous times	June	October
5	N Allen Rd southbound at the mausoleum	Cannot open by jetting 2ns inlet south on Allen Rd	June	October
2	427 W Main St	General maintenance	June	October
2	1121 N Flora Ave	General maintenance	June	October
2	NE corner of Sheridan and W Elizabeth	General maintenance	June	October
1	100 NE Globe St	General maintenance	June	October
2	Corner of Main and Glen Oak, 2 inlets	General maintenance	June	October
3	1339 E Nebraska Ave	Hood missing-remove concrete and place new hood	June	October
3	NE corner of E Nebraska and Prospect	General maintenance	June	October
3	1901 N Prospect Ave	General maintenance	June	October
3	411 E Nebraska	General maintenance	June	October
3	429 E Frye Ave	General maintenance	June	October
3	422 E Frye Ave	General maintenance	June	October
3	2623 N Prospect Rd	General maintenance	June	October
3	Prospect and Willcox NE side	General maintenance	June	October
3	2718 N Prospect Rd	General maintenance	June	October
1	Perry and Spring	Void at the NE inlet--cone placed	June	October
5	Willhelm and Northfield	Void at the NE inlet--cone placed	June	October
3	NW corner of Delaware and Behrends	General maintenance	June	October
3	NE corner of Prospect and Republic	General maintenance	June	October
3	2144 N Atlantic Ave (void)	General maintenance	June	October
1	SW Washington at Persimmon	Replace inlet, deteriorated	June	October
3	900 E McClure Ave	General maintenance	June	October
3	NE corner Sherwood at Burnside	bad box	June	October
3	2301 N Prospect Rd	General maintenance	June	October

3	NE corner of Forrest Hill and Wisconsin	General maintenance	June	October
3	3034 E Forrest Hill Ave	General maintenance	June	October
3	2201 N Prospect Rd	General maintenance	June	October
3	1329 NE Glen Oak--across from this address	General maintenance	June	October
3	Inlet south of 1434 NE Glen Oak Ave	General maintenance	June	October
2	222 NE Randolph	General maintenance	June	October
2	201 W Columbia Terr	General maintenance	June	October
2	135 NE Randolph	General maintenance	June	October
1	Hamilton and NE Globe NW corner	General maintenance	June	October
3	204 E Illinois Ave	General maintenance	June	October
3	Glen Oak E of Berkley on N side	General maintenance	June	October
3	Turn lane N Knoxville to E Nebraska	2nd inlet	June	October
3	327 E Frye Ave	General maintenance	June	October
3	320 E Frye Ave	General maintenance	June	October
3	2701 N Prospect Rd	General maintenance	June	October
3	1200 E Seneca Pl	General maintenance	June	October
3	1101 E Nebraska Ave	General maintenance	June	October
5	3500 W Chartwell--N side	Void behind curb--dye ck shows through riser and precast	June	October
5	3501 W Chartwell--S side	Void and pipe broke--dye ck shows through riser and precast	June	October
5	SE Wilshire at Rockvale	Bricks loose and concrete in bottom of box	June	October
5	Tamarack at Knob Oak	Void NE top of box--between casting and box	June	October
1	Western at Antoinette	Rebuild	5/23/2016	In Progress
2	2200 N Linsley Ct	Void forming, JULIE ordered	June	October
1	SW Washington St (Cast Technology)	Replace inlet, total collapse	June	October
4	5202 N Ronald Rd (JULIE'd)	Void in yard on side over 5' concrete pipe from inlet to ravine	Sanitary/Dillon repair	
4	5902 N Oak Grove Rd	Ditching needed to get water from street to inlet	NA	NA
2	Nebraska east of Park Rd	Void behind guard rail with barrel on top	June	October
4	5100 N Woodview Dr	Replace precast box--needs JULIE	June	October
4	3005 W Parkridge Dr	Patch	June	October

4	3011 W Parkridge Dr	Patch	June	October
5	1011 W Teton Dr	Void next to inlet JULIE'd, ready 2/2/16--open side for repair	2/22/2016	3/9/2016
2	308 N Western Ave	Front wall has collapsed--need JULIE	3/1/2016	3/8/2016
5	6514 N Post Oak Rd	Void next to inlet JULIE'd, opened fnd to issue--filled with flow	2/2/2016	2/22/2016
3	3100 N Prospect Rd	Remove concrete from floor from truck cleaning	June	October
2	Main and Farmington, east bound lane	Needs invert	June	October
4	5616 N Hamilton Rd	Tear out casting and set properly without restricting water into inlet, if need...put recessed curb in	2/24/2016	3/2/2016
2	N University in right turn lane onto E War Memorial Dr	Patch inlet box--JULIE'd	3/16/2016	3/16/2016
5	Across from 7612 Villa Wood Ln	Void at inlet	June	October
1	3900 block SW Adams--E bound lane	Replace broken grate and pick up barrel	3/9/2016	3/9/2016
2	W Nebraska Ave at overpass of I-74	Bricks are missing	June	October
5	NW corner of Coventry and Windsor	Void cone placed	4/7/2016	4/14/2016
5	Corner of Coventry and Morningside	Void cone placed at inlet	4/7/2016	4/14/2016
1	303 William Kumpf Blvd	Void in front of inlet	June	October
4	SW corner of Lake and University	VOIDS at spillway and ditch--dye check before repair is made; came in at very bottom...fill void with flowable and top soil and observe	3/15/2016	3/16/2016
5	SE corner Townline and Allen	Void behind inlet in walking path, rebuild back wall	June	October
5	Van Winkle Way in front of Methodist	Void top row of bricks need repaired	June	October
5	Van Winkle Way on side of Methodist	Void	June	October
3	NB Knoxville south of Rt 150 near Remax	Old style grate is broken, needs replaced	June	October
5	5328 Kristen Curve	Void starting at curb line	June	October
5	5220 N Fieldstone Ct	Needs patched inside, leaking between casting and box, homeowner states concrete is sinking	June	October
1	700-800 block of S Helen St	Raise manhole	June	October
4	4810 W Gladstone Ct	Void at right rear corner between riser and box	June	October

5	802 Pioneer Parkway in front of Dodge dealer	Void east side of inlet	June	October
5	Ridgeview Dr, first inlet on north side	Void	June	October
5	Wilhelm and Dana	Void, box needs an 8' riser and tar strip, flowable	4/1/2016	4/8/2016
1	Western and Garden	Box needs rebuilt or replaced, JULIE #A0880075	3/30/2016	4/4/2016
3	811 Hampshire	Replace 20' section of pipe	3/30/2016	3/30/2016
1	MacArthur Hill	8 inlets in bike path to raise	June	October
1	1016 NE Monroe Ave	Void in road, filled as a pothole incorrectly	June	October
5	Morningside and Hillrose	Void next to inlet needs repaired	5/2/2016	5/9/2016
5	Allen Rd and Townline Rd	Void next to inlet, tear out	4/27/2016	5/16/2016
4	6135 N Jayar Dr	Add section of pipe to existing inlet and backfill	4/11/2016	4/12/2016
1	3100 SW Washington St	Repair storm inlet with new riser	4/6/2016	4/11/2016
3	1014 W Purtscher	Repair inlet behind house	4/18/2016	4/18/2016
4	4610 Clarewood Ave	Backfill around storm pipe	4/18/2016	4/18/2016
5	207 E Morningside Dr	Rebuild inlet	4/11/2016	4/18/2016
4	1609 W Kensington	Void around inlet, box good, dig down and add flowable	June	October

General Street Maintenance (2017)

Council District	Location	Problem	Description of Repairs	Projected Start	Projected Completion
3	3600 block of High Ridge	Mudboils and deterioration	Square and patch	July	November
3	3600 block of High Ridge	Hump	Grind	July	November
3	Oak Terrace at Breckenridge side	Curb line asphalt	Square and patch	July	November
3	Reservoir and Breckenridge	Deterioration	Square and patch	July	November
1	229 N Kickapoo Terr	Deterioration	Square and patch	July	November
5	11301 N Rhonda Way	Broken concrete curb	Concrete curb repair	July	November
3	Wisconsin between Forrest Hill and McClure	Deterioration	Square and Patch	July	November
4	2630 W Overhill Rd	Elevation change	Concrete	July	November
3	Prospect north of War Memorial	Deterioration	Square and patch	July	November
3	Prospect south of War Memorial	Deterioration	Square and patch	July	November
2	Nebraska from Wisconsin to University	Deterioration	Square and patch	July	November
3	Knoxville south of McClure	Deterioration	Square and patch	July	November
3	3200 block of Prospect Rd	Deterioration	Square and patch	July	November
5	8300 N Allen Rd	Massive holes	Square and patch	July	November
5	Rockvale curb line	Deterioration	Square and patch	July	November
1	George St	Hump	Grind	July	November
5	Winter Ct	Edge of asphalt	Square and patch	July	November
2	N University before Townline	Shoulder repair	Millings	July	November
3	117 North Ridge Ln	Deteriorated patch	Square and patch	July	November
3	5925 N Elm Ln	Raise pavement	Square and patch	July	November
5	W Bacon Dr	Curb needed	Concrete curb repair	July	November

4	5617 Hamilton Rd	Raise pavement	Square and patch	July	November
1	Western, Lincoln north to Millman	Hump	Grind	July	November
1	Jefferson Ave	Deterioration	Square and patch	July	November
3	1200 block of E Arcadia	Bricks	Brick repair	July	November
5	Eagle Creek at entrance to Chadwick Estates	Deterioration	Square and patch	July	November
5	W Chalon	Deterioration	Square and patch	July	November
1	3019 Proctor St	Mudboils	Square and patch	July	November
1	3031 W Proctor St	Mudboils	Square and patch	July	November

General Street Maintenance (2016)

Council District	Location	Problem	Description of Repairs	Projected Start	Projected Completion
5	W Bacon Dr	Curb needed	Concrete for curb	July	November
2	3116 N Dries Ln	Hump	Grind	July	November
5	11716 N Scotts Trl	Voids	Concrete at inlet	July	November
5	2326 W Marks Pl	Small void/crack	Concrete at inlet	July	November
5	2410 W Marks Pl	Small void/crack	Concrete at inlet	July	November
5	11511 N Scotts Trl	Small void/crack	Concrete at inlet	July	November
5	2411 W Molly Ln	Small void/crack	Concrete at inlet	July	November
5	11710 N Scotts Trl	Small void/crack	Concrete at inlet	July	November
5	11630 W Scotts Trl	Small void/crack	Concrete at inlet	July	November
2	2011 N Lehman Rd	Hump	Grind	July	November
1	229 N Kickapoo Terr	Deterioration	Square and patch	July	November
5	11301 N Rhonda Way	Broken concrete curb	Concrete curb repair	July	November
3	2700 E Reservoir Blvd	Hump	Grind	July	November
3	Wisconsin between Forrest Hill and McClure curb lane	Deterioration	Square and patch	July	November
4	2834 W Knollwood Ct	Deteriorating curb	Concrete	July	November
2	1200 Hamilton Blvd	Deteriorating curb	Concrete	July	November
3	4013 N North St	Deterioration	Square and patch	July	November
5	3117 W Wilshire Dr	Deterioration	Square and patch at end of drive	July	November
4	2630 W Overhill Rd	Change elevation	Square and patch	July	November
4	2210 W Stafford Ct	Mud boil	Square and patch	July	November
1	Across from 2710 Montana	Mud boil	Square and patch	July	November
5	10709 N Dana Rd	Mud boil	Square and patch	July	November
5	1813 N Teton Dr	General Maintenance needed	Square and patch at end of drive	July	November
5	Collett	General Maintenance needed	Square and patch	July	November
5	Bodell	General Maintenance needed	Square and patch	July	November

5	Strawn	General Maintenance needed	Square and patch	July	November
5	11200 N Daniel Ct	Mud boil	Square and patch	July	November
5	11116 N Stone Creek Dr	General Maintenance needed	Square and patch both sides	July	November
3	5925 N Elm Ln	Raise pavement, drain inlet	Square and patch	July	November
4	5617 Hamilton Rd	Raise pavement, drain inlet	Square and patch	July	November
4	Pepperwood Ct	Deterioration	Square and patch	July	November
4	Leawood Ct	Mud boil	Square and patch	July	November
4	Cedarwilde Ct	Mud boils and deterioration	Square and patch	July	November
3	1000 block of E Corrington @ curbline	Deterioration	Square and patch	July	November
2	2104 Flint	Mud boil	Square and patch	July	November
5	4007 Brauer Rd	Mud boil	Square and patch	4/21/2016	4/21/2016
5	Brauer Rd at 2nd approach to mini max	Mud boil	Square and patch	4/21/2016	4/21/2016
2	4709 W Nebraska	Deterioration	Square and patch	July	November
5	Right side entrance to Sommer Pl Sub, damage from plow	Curb and ramp	Concrete	4/11/2016	4/21/2016
5	Basket Oak corner	Uneven sidewalk	Concrete	4/12/2016	4/21/2016
2	2001 N Bourland Ave	Guardrail	Repair	3/30/2016	3/30/2016
4	End of W Gaylord Ave	Guardrail	Repair	4/7/2016	4/7/2016
5	Rockvale curb line	Deterioration	Square and patch	July	November
5	1200 block of W Wexford Pl	Deterioration	Square and patch	July	November
4	Westport Rd	Mud boil	Square and patch	July	November
4	Rochelle	Curbline deterioration	Square and patch	July	November
4	Molleck south of Forrest Hill	Curbline deterioration	Square and patch	July	November
4	W Marengo Dr	Mud boil	Square and patch	July	November
4	Lavalle Ct	Huge mud boils	Square and patch	July	November

4	N Molleck Dr--entrance to Woodlands Apt	Hazard	Square and patch	4/21/2016	5/9/2016
3	1200 block of E Arcadia	Brick repair	Repair	July	November
3	Prospect Rd north of War Memorial Dr (multiple areas)	Deterioration	Square and patch	July	November
3	Prospect Rd south of War Memorial Dr (multiple areas)	Deterioration	Square and patch	July	November
2	Nebraska Ave--Wisconsin to University	Deterioration	Square and patch	July	November
2	Knoxville Ave south of McClure (many areas)	Deterioration	Square and patch	July	November
4	Lehman at Newman Pkwy	Deterioration	Square and patch	July	November
2	2710 W Nebraska Ave	Mud boil	Square and patch	July	November
3	Grandview Ave from Grandview Dr to dead end	Deterioration	Square and patch	July	November
5	1016 W Scotwood	Mud boil	Square and patch	July	November
5	11317-11399 N Antler	Mud boil	Square and patch	July	November
3	1117 N Atlantic	Deterioration	Square and patch	July	November
5	N Alta Ln from Atlantic to Rt 91 both sides	Shoulder repair	Millings/rebuild	4/25/2016	5/13/2016
5	Entrance to Columbine near Glenshire	Deterioration	Square and patch	July	November
5	Entrance to Polo in red stamped area	Deterioration	Square and patch	July	November
4	Farely (multiple areas)	Deterioration	Square and patch	July	November
2	2700 block of Victoria Ave	Deterioration	Square and patch	July	November
2	1535 W McClure Ave	Deterioration and mud boil	Square and patch	July	November
5	5416 W Teal Wood Ct	Mud boil	Square and patch	July	November
5	8300 N Allen Rd in front of Maui Jims	Massive holes	Square and patch	July	November

Alleys (2016)

Council District	Project Street	Street From/To	Between Streets	Application	Projected Start	Projected Finish
3	1500 NE Glendale	Caroline to the dead end	Starr, Glendale	Rebuild	July	July
2	1200 Hamilton Blvd	Hamilton Blvd to Columbia Terr	North, Randolph	Rebuild	July	July
2	2400 block of Ellis St	Archer to W McClure	Ellis, Flora	Rebuild	4/28/2016	5/2/2016
3	700 E Seneca (even side)	Indiana to alley before Wisconsin	Seneca, Gift	Rebuild	4/21/2016	4/22/2016
2	1121 W Main St	Bourland to Underhill	Main, Russell	Millings/roll	4/26/2016	4/26/2016
	505 Monroe	Bryan to Hancock		Rebuild	4/21/2016	4/21/2016
3	2805 N California	Alley on California to Missouri	Gift, south of Corrington	Rebuild	5/3/2016	5/3/2016
2	Main St	Garfield to Orange	Russell, Main	Millings/roll	4/26/2016	4/26/2016
2	210 W Republic	Republic to Nebraska	Bigelow, Linn	Rebuild	4/22/2016	4/26/2016
2	500 W Maywood	Corrington to Maywood	Ellis, Bootz	Rebuild	4/28/2016	4/28/2016
3	103 E Gift Ave	Alongside of 103 E Gift to Dechman	Gift, Corrington		4/28/2016	4/28/2016
2	2400 block of N Gale Ave	Gale to N Institute	McClure, MacQueen	Rebuild	5/2/2016	5/2/2016
2	2300 block of N Gale Ave	Gale to N Institute	Elmwood, MacQueen	Rebuild	5/2/2016	5/2/2016
3	700 E Seneca (odd side)	Seneca to Willcox	Indiana to west of Wisconsin	Rebuild	5/2/2016	5/2/2016
2	Going east of Broadway	Thrush to Nowland	Broadway, Sheridan	Rebuild	5/23/2016	5/23/2016
1	Off Antoinette	Summer to Hickory	Shelley, Summer	Rebuild	5/24/2016	5/24/2016
2	Off Sheridan Rd	Gift to Hanssler	Hanssler, Gift	Rebuild	June	June

Crack Fill (2016)

Council District	Project Street	Street From/To	*# of Cubes	Projected Start	Projected Completion
4	Northmoor	Knoxville to Sheridan	39	4/4/2016	4/5/2016
4	Northmoor	Sheridan to University	22	May	October
3	Kansas	Maryland to Wisconsin	TBD	July	October
3	Maryland	Republic to Kansas	TBD	July	October
3	Republic	Maryland to Wisconsin	TBD	July	October
5	Wessex Dr		TBD	July	October
4	Weaverridge Subdivision		TBD	July	October
2	University	Main St to Columbia Terrace	TBD	July	October
2	Knoxville Ave	War Memorial Dr to McClure	TBD	July	October
2	Western Ave	Main St to Moss Ave	TBD	July	October
1	Webster and Butler intersection		TBD	July	October
4	W Tomar Ct		TBD	July	October

Pavement Preservation Prep (2016)

Council District	Project Street	Street From/To	Description of Repairs	Projected Start	Projected Completion
1	Cornhill St	Monroe St to Adams St	Square and patch at 317	June	July
1	Evans St	Glendale Ave to Adams St	Pothole north of Madison, square and patch on Monroe, bad hump on Perry	June	July
1	Morgan St	Glendale Ave to Adams St	Bad cracked hump	June	July
1	Morton St	Glendale Ave to Adams St	Crack clean, square and patch at 708	June	July
1	NE Madison Ave	Van Buren to Beacon St	Square and patch at 3527, 3533, 3404, 3310, 3306, 3226, 3222, 3212, 2709, 2608, 2604, 2600, 2504, 2502, 2422, 2418; pothole at 2508; dip at 2406	June	July
1	NE Rock Island Ave	Eureka St to NE end	Square and patch and mud boil at 1325; crack clean	June	July
1	S Livingston St	Starr St to Krause Ave	Crack clean, square and patch at 1026 and across from 1405	June	July
1	S Westmoreland Ave	Kettelle St to Krause Ave	Square and patch at 1026	June	July
1	W Ann St	Griswold St to Olive St	Crack clean, square and patch at the alley on the 1500 block	June	July
1	W Meidroth St	Laramie to Oregon St	Crack clean	June	July
1	W Seibold St	Laramie to the south end	Crack clean, crack fill	June	July
1	W Trewyn Ave	Laramie to Oregon St	Square and patch and crack clean at 2908	June	July
1	S Webster St	Aiken Ave to Lincoln Ave	Crack clean intersection @ Butler	June	July
2	N Drury Ln	Westminster Ave to Flint St	Crack clean	June	July
2	N Institute Ave	Margaret to Gift Ave	Square and patch at Gilbert	June	July
2	N Elmwood Ave	McClure Ave to Gale Ave	Square and patch	June	July
2	N Finnell Ave	Reservoir Blvd to south end of cul-de-sac	Square and patch at Wilson and Reservoir; crack clean	June	July
2	N Machin Ave	Nebraska to dead end	Square and patch at 1719 and 1717; crack fill	June	July

2	N North St	McClure Ave to Main St	Square and patch at Columbus and Richmond	June	July
2	N Rebecca Pl	Main St to Bradley Ave	Crack clean	June	July
2	N Wellington Dr	Westminster Ave to Flint St	Crack clean	June	July
2	N Windemere Ave	Westminster Ave to Flint St	Crack clean	June	July
2	N Winthrop Ave	Westminster Ave to Flint St	Crack clean, square and patch at 2133	June	July
2	W Albany St	Sheridan Rd to North St	Square and patch at 602, 401, 403; crack clean	June	July
2	W Beverly Ct	Knoxville Ave to Linn St	Sink hole near Knoxville	June	July
2	W Gilbert Ave	Loucks Ave to Willcox Ave	Square and patch at 1714; crack clean	June	July
2	W Overbrook Dr	Victoria to Harper Terr	Crack clean	June	July
2	W Virginia Ave	University St to Sheridan Rd	Square and patch at 1223, 1107, 1021, 1013, and 827	June	July
2	W Westminster Ave	Drury Ln to Sterling Ave	Crack clean	June	July
3	W Crestwood Dr	Prospect Rd to East end	Square and patch, east end at Mapleridge, also east of Columbus	June	July
3	N Atlantic St	Wilson Ave to McClure Ave	Square and patch at Virginia, Gift, Seneca, near Corrington; also some crack fill	June	July
3	N Bigelow St	Bournedale to Stonegate	Pothole in curblin at Wynnwood	June	July
3	N California Ave	Lawndale Rd to north end of street	Square and patch at 4625	June	July
3	N Delaware St	Forrest Hill to Maywood Ave	Crack clean	June	July
3	N Delaware St	Kansas St to Nebraska Ave	Square and patch at Kansas and Nebraska	June	July
3	N New York Ave	Lake Ave to War Memorial Dr	Square and patch	June	July
3	W Lakewood Ave	Sheridan Rd to dead end at guard rail	Square and patch, mud boil near Sheridan at 514, and crack clean	June	July
4	N Dale Ave	Greenwood Pl to Sylvan Ln	Pothole	June	July
4	N Plaza Dr	Cimarron Dr to Ronald Rd	Square and patch	June	July
4	N Western Ave	Northmoor to Austin Dr	Square and patch	June	July
4	W North Circle Ct	Leroy Ave to east end	Square and patch at 2105	June	July

4	W Nottingham Pl	Jester Ln to Nottingham Pl	Pothole, square and patch	June	July
4	W Saymore Ln	Molleck Dr to Laramie St	Pothole	June	July
4	Stonewater Dr	Ashford Dr to Stenning Dr	Chip seal pops	June	July
4	N Jamestown Rd	W Gloucester Ct to cul-de-sac	Chip seal pops, square and patch	June	July
4	W Gloucester Ct	N Jamestown Rd to cul-de-sac	Chip seal pops	June	July
5	W Ravinwoods Rd	Spring Ln to end	Crack fill, crack clean	June	July
5	W Orchard Ln	Spring Ln to end of cul-de-sac	Crack fill	June	July
5	N Golden Oaks Ct	Ravinwoods Rd to both ends of cul-de-sacs	Crack clean	June	July
5	Thousand Oaks Ct	Ravinwoods Rd to end of cul-de-sac	Potholes, crack fill	June	July
5	N Forest Trail	Oakview to end of cul-de-sac	Square and patch in cul-de-sac	June	July
5	N Bermuda Ct	Nassau Dr to end of cul-de-sac	Square and patch in cul-de-sac	June	July
5	W Nassau Dr	Cayman Cove to end of cul-de-sac	Potholes, square and patch	June	July
5	W Marks Pl	N Scots Trail to N Brians Way	Potholes, crack clean, square and patch	June	July
5	W Fall Leaf Ct	Field Grove Dr to end of cul-de-sac	Crack fill	June	July
5	N Radnor Rd	Wilhelm Rd to Alta Ln	Crack fill	June	July
5	N Wildlife Dr	Villa Lake Dr to Forsythe Ct	Potholes, crack clean, square and patch	June	July
5	Parliament Pl	W Thames Dr to W Kingsway Dr	Square and patch	June	July
5	W Willow Wood Dr	N University to curve	Potholes at 1733 and 1802	June	July
5	W Ancient Oak Dr	N Orange Prairie Rd to east end of cul-de-sac	Square and patch	June	July
5	W Challacomb Rd	End of asphalt to end of city maintenance	Potholes, crack clean	June	July
5	N Winter Circle	Trails Edge Dr to cul-de-sac	Crack fill	June	July
5	W Loire Ct	N Patton Ln to cul-de-sac	Square and patch, crack fill	June	July
5	W Parklawn Ct	W Forestwood Dr to cul-de-sac	Crack fill, crack clean	June	July
5	W Poplar Woods Ct	Hickory Woods Ct to cul-de-sac	Crack fill	June	July
5	W Shwanda Ct	N Forestwood Pky to cul-de-sac	Square and patch	June	July

5

W Trail Creek
Dr

N Walnut Bend Dr to N
Knoxville Ave

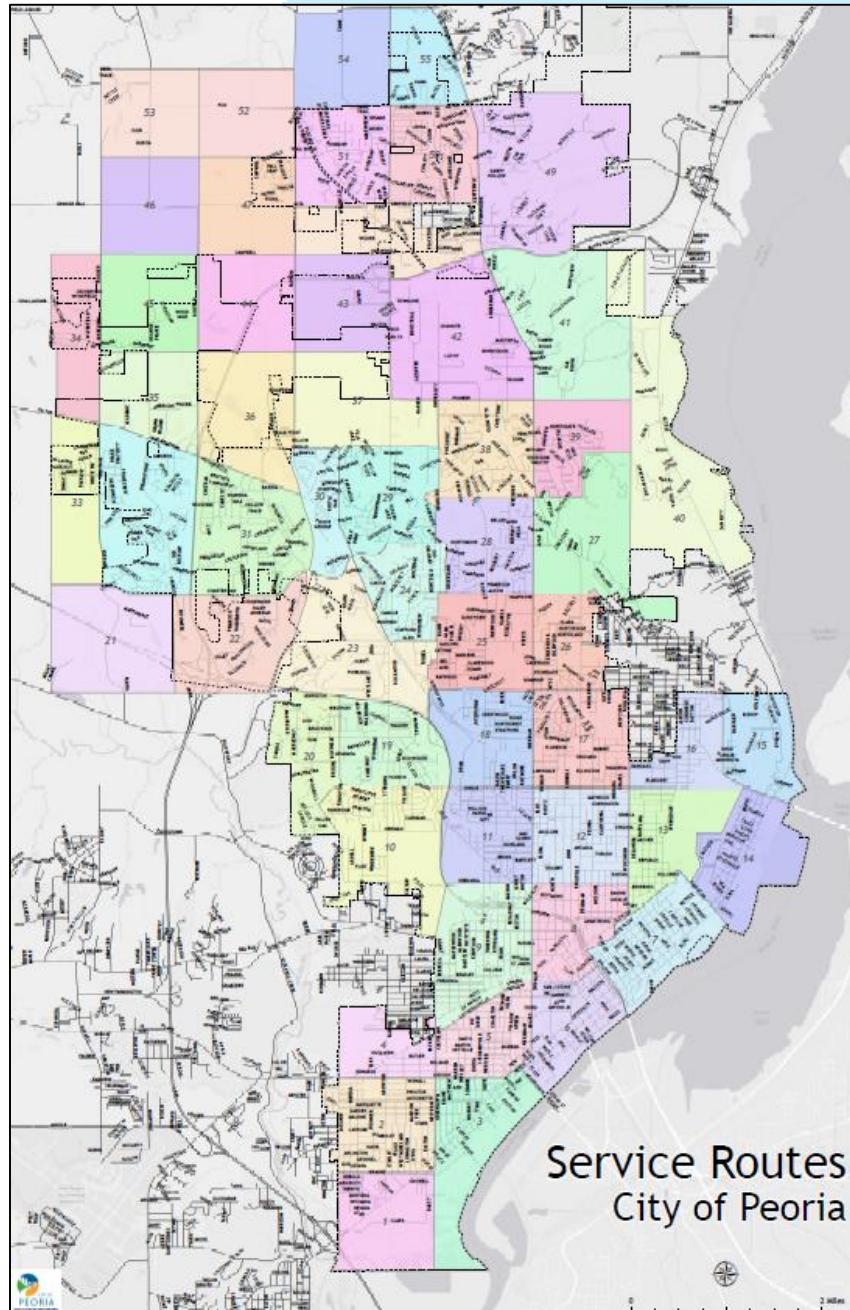
Square and patch

June

July

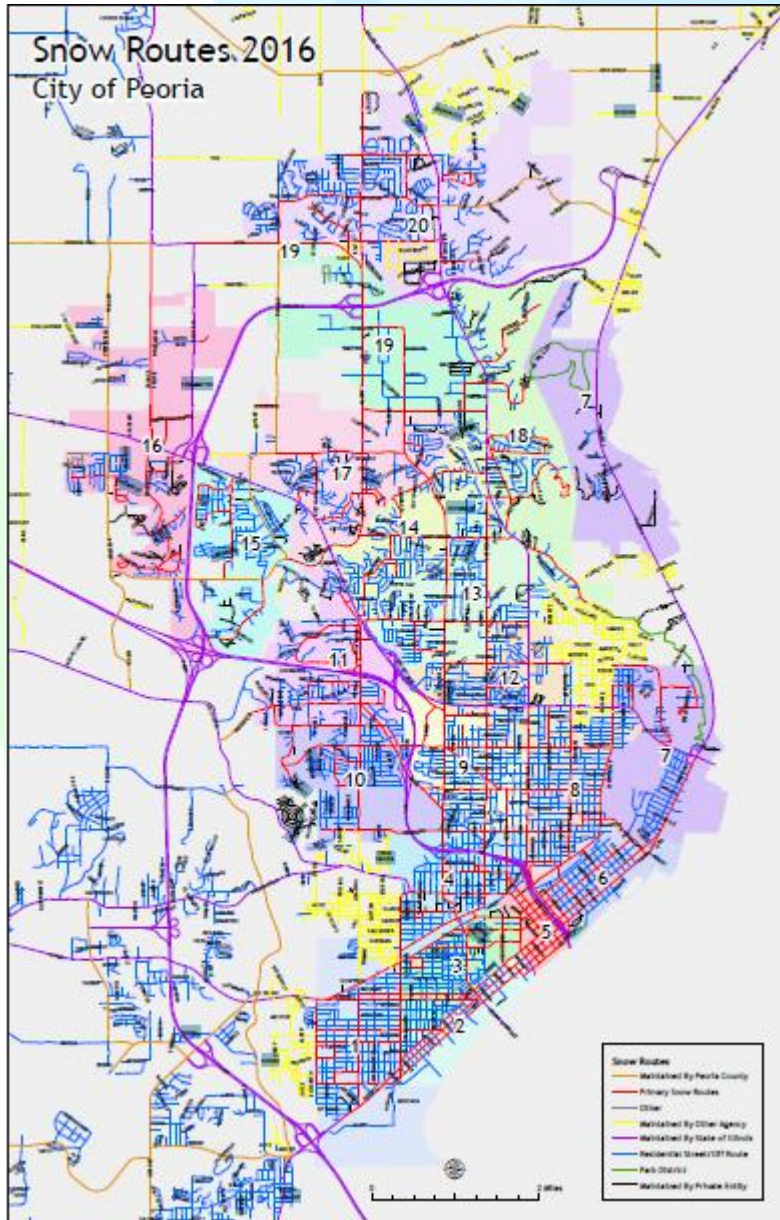


Service Routes



The Streets division splits their workers up and assigns them to specific routes throughout Peoria. All of these routes can be seen to the left. Each route receives a number of treatments based on what work is needed. These treatments include, but are not limited to street sweeping, tree trimming, inlet repair, square and patch, crack fill, pothole maintenance, etc. Basically any treatments that might be needed are assigned to a route, with the exception of snow maintenance (different routes are assigned for this).

Snow Routes



The snow routes map for 2016 is on the left, and as of now the same routes will be used for 2017. The Streets workers use these routes to keep our streets clean during snow storms by using salt, brine, and calcium chloride.

Street Maintenance / Engineering



Pavement Preservation

Council District	Project Street	Street From/To	Condition
1	Cornhill St	Monroe St to Adams St	76
1	Evans St	Glendale Ave to Bond St	72
1	Morgan St	Glendale Ave to Adams St	76
1	Morton St	Glendale Ave to Bond St	79
1	NE Madison Ave	Van Buren St to Beacon St	73
1	NE Rock Island Ave	Eureka St to the end (northeast)	71
1	S Livingston St	Starr St to Krause Ave	75
1	S Westmoreland Ave	Kettelle St to Krause Ave	80
1	W Ann St	Griswold St to Olive St	79
1	W Meidroth St	Laramie St to Oregon St	75
1	W Seibold St	Laramie St to the end (south)	72
1	W Trewyn Ave	Laramie St to Oregon St	76
1	S Webster St	Aiken Ave to Lincoln Ave	96
2	N Bigelow Ct	Corrington Ave to the end (south)	75
2	N Drury Ln	Westminster Ave to Flint St	78
2	N Elmwood Ave	McClure Ave to Gale Ave	70
2	N Finnell Ave	Richwoods Blvd to the end (south)	72
2	N Institute Pl	Margaret Ave to Gift Ave	72
2	N Linsley Ct	Thrush Ave to Brons Ave	71
2	N Machin Ave	Nebraska Ave to the end (south)	76
2	N North St	McClure Ave to Main St	70
2	N North St	McClure Ave to Main St	70
2	N Rebecca Pl	Main St to Bradley Ave	71
2	N Wellington Dr	Westminster Ave to Flint St	75
2	N Windemere Ave	Westminster Ave to Flint St	71
2	N Winthrop Ave	Westminster Ave to Flint St	71
2	W Albany St	Sheridan Rd to North St	72
2	W Beverly Ct	Linn St to Knoxville Ave	71
2	W Gilbert Ave	Willcox Ave to Loucks Ave	78
2	W Overbrook Dr	Victoria Ave to Harper Terrace	75
2	W Virginia Ave	Creek to Knoxville Ave	76
2	W Virginia Ave	University St to Sheridan Rd	70
2	W Westminster Ave	Drury Ln to Sterling Ave	87
3	E Crestwood Dr	Prospect Rd to the end (east)	72
3	E Division Ave	New York to Boulevard	71
3	E London Ave	Prospect Rd to the end (east)	72
3	E Northcrest Ave	Prospect Rd to Grand Blvd	71

3	N Atlantic St	Wilson Ave to McClure Ave	71
3	N Bigelow St	Bourne Dale Dr to Stonegate Rd	79
3	N California Ave	Lyndale Rd to the end (north)	79
3	N Delaware St	Forrest Hill Ave to Maywood Ave	71
3	N Delaware St	Kansas St to Nebraska	82
3	N Evergreen Ct	Greenway Pl to Pinehurst Ct	70
3	N Indiana Ave	Wilson Ave to Forrest Hill Ave	77
3	N New York Ave	Lake Ave to War Memorial Dr	76
3	N Timber Circle	Grand Blvd to the end (east)	70
3	W Lakewood Ave	Sheridan Rd to North St	71
3	E Maple Ridge Dr	E Crestwood Dr to E Crestwood Dr	100
3	N Fox Point Dr	W Aspen Way to Mt Hawley Rd	99
3	W Aspen Way	N Mt Hawley Rd to Lindy Way	99
3	W Patton Ct	N Patton Ln to Cul-de-sac	96
4	N Dale Ave	Greenwood Pl to Sylvan Ln	71
4	N Finnell Ave	Reservoir Blvd to Richwoods Blvd	72
4	N Graceland Dr	Northmoor Rd to Austin Dr	71
4	N Plaza Dr	Cimarron Dr to Ronald Rd	72
4	N Western Ave	Northmoor Rd to Austin Dr	70
4	W Bainter Ln	Sterling Ave to Donna Ln	70
4	W North Circle Ct	Leroy Ave to the end (east)	70
4	W Nottingham Pl	Jester Ln to Nottingham Pl	71
4	W Talus Ct	Tangle Oaks Ct to the end (east)	70
4	W Tangle Oaks Ct	N Cul-de-sac to S Cul-de-sac	78
4	W White Oak Dr	Longwood Dr to the end (east)	70
4	W Winterberry Ln	Elmcrost Terrace to the end (west)	71
4	Stonewater Dr	Ashford Dr to Stenning Dr	
4	Thornhill Dr	Jewelwood Ct to Weaverridge Blvd	
4	Tilley Ct	Thornhill Dr to the end (west)	
4	Jewelwood	The end (south) to Longmeadow	
4	N Jamestown Rd	W Gloucester Ct to the Cul-de-sac	97
4	N Weeshire Ct	W Giles Ln to the Cul-de-sac	97
4	W Gloucester	N Jamestown Rd to the Cul-de-sac	96
4	W Prince George Ct	N Jamestown Rd to the Cul-de-sac	96
4	W Waterford Pl	New Castle Dr to the Cul-de-sac	99
5	N Ballymore Ave	Liams Way to the end of HMA	71
5	N Bermuda Ct	Nassau Dr to the end (north)	78
5	N Cherrybark Ct	Ravinwoods Rd to the end (south)	72
5	N Golden Oaks Ct	Ravinwoods Rd to the ends (north and south)	88
5	N North Forest Trl	Oakview Dr to the end (north)	72

5	N Picture Ridge Rd	N Picture Ridge Rd to the end (north)	85
5	N Radnor Rd	Wilhelm Rd to Alta Ln	70
5	N Thousand Oaks Ct	Ravinwoods Rd to the end (north)	82
5	N Wildlife Dr	Villa Lake Dr to Forsythe Ct	71
5	W Fall Leaf Ct	Field Grove Dr to the end (west)	71
5	W Grove Mill Ct	Trailside Ln to the end (east)	80
5	W Nassau Dr	Cayman Cove to the end (east)	72
5	W Orchard Ln	Spring Ln to the end (east)	70
5	W Ravinwoods Rd	Spring Ln to the end (east)	77
5	W Valleyview Ct	Ravinwoods Rd to the end (east)	88
5	W Vassar Ct	Ridgefield Ln to the end (east)	71
5	W Ancient Oak Dr	N Orange Prairie Rd to the end (northeast)	
5	W Challacomb Rd	End of asphalt to the end of city maintenance	
5	N Parliament Pl	W Thames Dr to W Kingsway Dr	97
5	N Winter Ct	Trails Edge Dr to the Cul-de-sac	96
5	N Benton Ct	Allen Rd to the Cul-de-sac	97
5	W Clareda Ct	N Suffolk Dr to the Cul-de-sac	96
5	W Forsythe Rd	N Rockvale Dr to W Chadwick Ln	96
5	W Grand Oak Dr	W Mossville Rd to the Cul-de-sac	96
5	W Loire Ct	N Patton Ln to the Cul-de-sac	96
5	W Marks Pl	N Scotts Trail to N Brians Way	100
5	W Parklawn Ct	W Forestwood Dr to the Cul-de-sac	97
5	W Pasmoso Dr	N Allen Rd to N Terra Vista Dr	99
5	W Poplar Woods Ct	Hickory Woods Ct to the Cul-de-sac	97
5	W South Forest Trl	N North Forest Trl to N Forrest Dr	100
5	W Trail Creek Dr	N Walnutbend Dr to N Knoxville Ave	98
5	W Willow Wood Dr	N University St to 1822 Willow Wood Dr	96
5	W Willow Crest Ln	N Fleming Ln to W Courtside Dr	97

*Pavement preservation is a joint effort between the Streets division and the Engineering division. Engineering has a study giving the pavement condition of each road. Our engineers use the pavement condition to determine which roads are treated each year. Engineering then gives the list to the Streets division to prepare the roads for the final pavement preservation treatment. Treatments include asphalt rejuvenator CRF, slurry sealing, and seal coating.

Engineering



Residential Reconstruction



Arterial Reconstruction



Pavement Preservation



Sidewalk Participation Program



Sewer Televising

Engineering

Residential Reconstruction

Council District	Project Street	Street From/To	Application	Projected Start	Projected Completion
2	Dries Lane	Willcox to Gilbert	Reconstruction	May	September
2	Dennis Ct	Village Dr to Golf Dr	Reconstruction	May	September
3	Harvard	Shady Oak Dr to Purdue St	Reconstruction	June	November

Arterial Reconstruction

Council District	Project Street	Street From/To	Application	Projected Start	Projected Completion
1	Folkers	Fremont St to Latrobe St	Reconstruction	March	October
1	MacArthur Highway Bridge	Martin Luther King Jr to Richard Allen Dr	Engineering (2017) Reconstruction (2018)	July	2018
4	Northmoor Ave	University St to Allen Rd	Reconstruction	April	November
5	Radnor Rd/Alta Ln Roundabout		Reconstruction	April	November
1	Riverfront Village	Entire	Reconstruction	TBD	TBD
2	Sheridan Rd (continued from 2016)	McClure Ave to Eleanor Pl	Reconstruction	2016	July
1	Western Ave	Adams St to Lincoln Ave	Reconstruction	TBD	2018

Pavement Preservation Explanation

TREATMENT TYPES

CRF® Restorative Seal

CRF® Restorative Seal is a petroleum oil and water cationic emulsion. CRF® is a modern sand seal product. CRF® can be applied to pavements that have deterioration such as raveling, loss of aggregate, and brittleness. CRF® Restorative Seal remains flexible and creates a seal preventing water from getting into the pavement. The CRF® is resilient and resists oxidation which extends the life of the pavement.

CRF® is applied with a distributor truck. The street is closed until the product penetrates into the pavement and cures. After it cures, lime screenings are applied to the pavement. The screenings adds additional strength to the treatment. The excess screenings are swept up typically 3-5 days later. CRF is typically applied when the temperatures are cooler.



CRF being applied



CRF after initial sweeping

Slurry Seal

Slurry Seal is also known as Microsurfacing. Slurry sealing is a mix of polymer-modified asphalt emulsion, mineral aggregate, mineral filler, water, and other additives, which is proportioned, mixed, and spread on a paved surface. The slurry seal cures as the water evaporates, leaving only the asphalt to coat the aggregate. Slurry seal can be used on high volume roadways to correct wheel path rutting and provide a skid-resistant pavement surface. Slurry sealing improves the durability which will extend the life and value of the pavement

The microsurfacing product is paved on the road and the road is closed until the product cures. The cure time can be up to 1-2 hours depending on the temperature.



Slurry seal being applied



Slurry seal after curing

Sealcoating

Sealcoating, also known as a chip seal, involves spraying the road with oil, then immediately covering with rock chips then rolling. Cars can drive on the road after the rock has been placed, but ideally after the roller has compacted the rock. Sealcoating can be used on pavements with more severe deterioration including non-load associated cracks, Sealcoating improves the surface friction and preserves the riding surface.

Sealcoating oil is applied with a distributor truck. A rock chipper follows closely behind the oil truck. Rollers are then used to ensure a good oil to rock contact. The additional rock is swept up typically 1-2 weeks later.



Seal coating oil distributor



Seal coating rock distributor



Sealcoating after sweeping

Cape Seal

A cape seal is a seal coat followed a week or two later by a slurry seal. A cape seal is a more structural treatment than the sealcoat or slurry seal treatment alone and can be applied to roads that are more deteriorated.

Sidewalk Participation Program (Request List)

Council District	Address	Comments
1	2107 W Antoinette St	
2	1127 W Nebraska	
2	1207 W Main St	Wants Underhill street side of property
2	3126 N Sherwood Ave	Sidewalk and drive approach
2	3216 N Sherwood Ave	
2	900 N Rebecca Pl	1/3 of side
2	428 W Wilcox Ave	Sidewalk and driveway removal?
3	313 E Maywood Ave	
3	905 E Maywood	2 panels out front, 2-3 panels on side by alley
3	2625 N Springdale Ave	
3	1604 N Wisconsin Ave	
4	1923 W Bel Aire Ave	
4	2525 W Wardcliff	Sidewalk and drive approach
4	5601 N Rosemead Dr	
4	2401 W Bainter Ln	DW/SW with hole
4	6420 N Randwick Rd	Wants one panel replaced because of previous water work
5	5408 W Feldstone	100 sq ft of PLSW near driveway
5	4502 W Lynnhurst	
5	1508 W Thames Dr	No DW, work on SW between him and neighbor to the south
5	2411 W Imperial	Sunken in
5	2405 W Murphy Dr	Sunken in, 3 or 4 panels to replace
1	1706 NE Monroe	Not the owner
1	623 Fairholm Ave	
1	1925 W Millman St	Turned in new application in 2016
1	2021 W Howett	
1	2219 W Lincoln Ave	

1	2001 W Ann St	
1	2803 NE Adams St	Façade looks shaky, need mutual agreement
1	1408 NE Jefferson	
1	1214 W George St	
1	2716 W Marquette	
1	3020 SW Adams	
2	725 W Maywood	
2	404 W Maywood	
2	2607 W Westminster	
2	1404 N Amber Pl	
2	811 W Moss	
2	1106 W McClure Ave	
2	1607 W Margaret	
2	407 W Corrington	
2	2108 N Drury Ln	
2	3312 N Twelve Oak Dr	
2	1518 W Callender Ave	
3	200 E Virginia	
3	2324 N Delaware	
3	1012 E Wilcox	
3	2710 N Missouri	
3	314 E Frye Ave	Peoria Cares call in
3	1832 N California Ave	
3	604 E Maywood	
3	3402 N Prospect	
3	112 E Gift	
3	1026 E Norwood	
3	3329 N Peoria Ave	
3	220 E Frye Ave	Driveway needs to be installed by owner first
3	1201 E Gift	Might also have work at a second locations
3	512 W Wilcox	
3	314 E Frye	Peoria Cares call in

3	824 E McClure	Corner lot
3	929 E Maywood	
3	1206 E Republic	
3	606 E Corrington	
4	5728 N Wacker Dr	
4	6425 N Devonshire	Peoria Cares, sidewalks sinking in
4	3812 W Yorkshire	Randwick side
4	4619 W Andover Dr	
5	1514 W Buckingham	Sidewalk and drive approach
5	7418 N Parliament Pl	
5	1504 W Kingsway Dr	
5	6607 N Ridgefield Ln	
5	7020 N Vauxhall	
5	6716 N Camelot Rd	Lynnhurst side
5	1508 W Thames	Connect from 1512 to 1508's driveway
5	11008 N Waterton Dr	
5	9219 N Lindbergh	Near ramp and adjacent sidewalk
4	5001 N Big Hollow Rd	Citylink
1	W Howett	Citylink
1	W Lincoln Ave	Citylink
1		Perimeter around Civic Center
1	2318 W Ann	
1	Old Armory Building	
4	W Timberedge	
3	406 E Corrington	
1	1807 W Widenham	
1	630 Spitznagle	

Sewer Televising

Starting near the end of 2016, the City started utilizing a full time crew to work on the televising camera truck. In 2017, the crew will spend some of their time inspecting pipes as requested by staff and citizen complaints to determine causes of sinkholes and road failures as well as to inspect pipes prior to planned road projects. Most of the time, the crew will be assessing the condition of the storm sewer system.

The sewer crew will use the Pipeline Assessment and Certification Program (PACP) standards to evaluate the pipe. This pipe industry standard rating system is similar to the Pavement Condition Index (PCI) rating system that we are using to evaluate roads. Each storm sewer run will have a rating based on the condition of the pipe. The rating system will allow staff to plan for repairs and to request appropriate budgets. Sewer televising will allow staff to be proactive with storm sewer repairs, instead reacting when there are failures. If we can make repairs when the issues are smaller, they will cost less than if we wait for the pipes to fail.

The City's storm sewer system is mapped partially on paper and partially in the GIS system. There are also areas that we have little to no information on what is in the ground. The sewer camera allows us to see underground to locate the pipes and structures in our system. There is a locator on the camera that allows us to collect the location of underground structures that are not currently mapped in GIS. This will help us not only evaluate the condition of our system but also to map it.

Because 2017 will be the first full year with the crew, we have estimated the production rates. On a full production day, we anticipate being able to televise and inspect 1,200 ft. of pipe in a day. We are estimating that there will be on average 2-3 requested inspections per week. The requested inspections generally take longer because the pipes need to be cleaned in advance of the televising, there are issues with the pipes that take longer to document, and if the pipe bottom is missing, two set ups may be needed to evaluate one pipe run. Staff is estimating 156,000 ft. of pipe will be televised and inspected in 2017.

Facilities



Projects



Painting



HVAC

Projects

Project	Status	Actual Start	Projected Completion
Maintenance work on City Hall	Planning	2 nd Quarter	TBD
Maintenance work on Fire Station 4	Planning	2 nd Quarter	TBD
Municipal Services Building improvements	Planning	1 st Quarter	TBD
Police Headquarters improvements	Planning	2 nd Quarter	TBD
Fire Training Academy	Planning	2 nd Quarter	TBD

Painting

Location	Last Time Painted	Time Frame	Comments
Municipal Building	2013	11 weeks	2 floors and 2 open stairs; all walls and jams
Police Department 2	2002	4 weeks	All walls and jams
Police Department	2006	13 weeks	All walls and jams
Gateway Building	2012	6 weeks	
Fire House 19	2012	4 weeks	
Assessor's Office	2011	3.5 weeks	

HVAC

Equipment Maintenance

Type of Machine	Number	Comments
Ice machines	8	Clean machines quarterly and change filters biannually
Calcium chloride pumps and piping	3 systems	Inspect and repair in fall and winter
Pressure Washers	3	Change oil in pumps and all repairs when required
Underground storage tanks; monitoring systems and fuel dispensers	10 systems	Perform monthly and quarterly inspections as required and make repairs to equipment as needed
Vehicle exhaust removal system	30 hoses and nozzles and 15 fan assemblies	Check all systems quarterly and make repairs as needed
Gateway fountain	1	Pump repairs and panel repairs
Parking deck exhaust system, DDC controls, and fire sprinkler service	4 sites	Check belts and fans yearly or sooner if needed and make all repairs when required; drain all low point drains on fire sprinkler systems; answer all alarms when required
Plumbing at city owned buildings		Assist contracted plumber with repairs at all city buildings and drain cleaning; check all water softeners for proper operation and refill salt bi monthly or as needed

HVAC

Winter Maintenance

Building Number	Building	Schedule
B010	City Hall	Quarterly
B107	Municipal Building	Quarterly
B140	Police Department	Quarterly
B045	CFH	Quarterly
B670	Gateway Building	Quarterly
B170	Public Works Building	Quarterly
B085	Police Department 2	Quarterly
B137	Twin Towers	Quarterly
B035	Fire Training	Quarterly
B126	Assessor's Office	Quarterly
B050	Firehouse 3	Quarterly
B055	Firehouse 4	Quarterly
B060	Firehouse 8	Quarterly
B065	Firehouse 10	Quarterly
B070	Firehouse 11	Quarterly
B075	Firehouse 12	Quarterly
B080	Firehouse 13	Quarterly
B086	Firehouse 15	Quarterly
B090	Firehouse 16	Quarterly
B095	Firehouse 17	Quarterly
B100	Firehouse 19	Quarterly
B105	Firehouse 20	Quarterly
B015	ESDA	Quarterly
B665	Powell Press	Quarterly

*Maintenance includes inspecting and replacing filters and belts, inspecting hot water boilers and pumps, inspect DDC program and adjust, check VAV boxes and unit heaters, inspect all hair handlers, inspect underfloor heating system, inspect all rooftop units, inspect all unit and tube heaters.

HVAC

Spring Maintenance

Building Number	Building	Schedule
B010	City Hall	Quarterly
B107	Municipal Building	Quarterly
B140	Police Department	Quarterly
B045	CFH	Quarterly
B670	Gateway Building	Quarterly
B170	Public Works Building	Quarterly
B085	Police Department 2	Quarterly
B137	Twin Towers	Quarterly
B035	Fire Training	Quarterly
B126	Assessor's Office	Quarterly
B050	Firehouse 3	Quarterly
B055	Firehouse 4	Quarterly
B060	Firehouse 8	Quarterly
B065	Firehouse 10	Quarterly
B070	Firehouse 11	Quarterly
B075	Firehouse 12	Quarterly
B080	Firehouse 13	Quarterly
B086	Firehouse 15	Quarterly
B090	Firehouse 16	Quarterly
B095	Firehouse 17	Quarterly
B100	Firehouse 19	Quarterly
B105	Firehouse 20	Quarterly
B015	ESDA	Quarterly
B665	Powell Press	Quarterly
B136	Twin Towers Radio Room	Quarterly

*Maintenance includes inspecting and cleaning all condensing units, air handlers, and condensate drain lines; inspect all chillers, pumps, motors, and lubricate fan bearings if needed; check DDC control system and adjust if needed.

HVAC

Summer Maintenance

Building Number	Building	Schedule
B010	City Hall	Quarterly
B107	Municipal Building	Quarterly
B140	Police Department	Quarterly
B045	CFH	Quarterly
B670	Gateway Building	Quarterly
B170	Public Works Building	Quarterly
B085	Police Department 2	Quarterly
B137	Twin Towers	Quarterly
B035	Fire Training	Quarterly
B126	Assessor's Office	Quarterly
B050	Firehouse 3	Quarterly
B055	Firehouse 4	Quarterly
B060	Firehouse 8	Quarterly
B065	Firehouse 10	Quarterly
B070	Firehouse 11	Quarterly
B075	Firehouse 12	Quarterly
B080	Firehouse 13	Quarterly
B086	Firehouse 15	Quarterly
B090	Firehouse 16	Quarterly
B095	Firehouse 17	Quarterly
B100	Firehouse 19	Quarterly
B105	Firehouse 20	Quarterly
B015	ESDA	Quarterly
B665	Powell Press	Quarterly
B136	Twin Towers Radio Room	Quarterly

*Maintenance includes inspecting and cleaning all condensing units, air handlers, and condensate drain lines; inspect all chillers, pumps, motors, and lubricate fan bearings if needed; check DDC control system and adjust if needed; pull window AC units and clean and reinstall.

HVAC

Fall Maintenance

Building Number	Building	Schedule
B010	City Hall	Quarterly
B107	Municipal Building	Quarterly
B140	Police Department	Quarterly
B045	CFH	Quarterly
B670	Gateway Building	Quarterly
B170	Public Works Building	Quarterly
B085	Police Department 2	Quarterly
B137	Twin Towers	Quarterly
B035	Fire Training	Quarterly
B126	Assessor's Office	Quarterly
B050	Firehouse 3	Quarterly
B055	Firehouse 4	Quarterly
B060	Firehouse 8	Quarterly
B065	Firehouse 10	Quarterly
B070	Firehouse 11	Quarterly
B075	Firehouse 12	Quarterly
B080	Firehouse 13	Quarterly
B086	Firehouse 15	Quarterly
B090	Firehouse 16	Quarterly
B095	Firehouse 17	Quarterly
B100	Firehouse 19	Quarterly
B105	Firehouse 20	Quarterly
B015	ESDA	Quarterly
B665	Powell Press	Quarterly
B145	Old Public Works	Quarterly

*Maintenance includes inspecting and replacing filters and belts, inspect hot water boilers and pumps, inspect DDC program and adjust if needed, check VAV boxes and unit heaters, inspect all air handlers, inspect underfloor heating system, inspect all rooftop units, and inspect all unit and tube heaters.

Fleet



Description	Start Date
Get oiler ready for sealcoating	5/1/2017
Get rock chipper ready for seal coating	5/1/2017
Plan equipment needs to fit budget	7/3/2017
Prepare for equipment auction	7/31/2017
Truck maintenance in preparation for winter	8/28/2017
Check inventory for possible winter vehicle needs	8/28/2017
Estimated auction date	9/16/2017
Winterize street sweepers	10/30/2017
Check brine equipment in preparation for winter	10/30/2017
Check snow blower for any needed maintenance	10/30/2017