

ORDINANCE NO. 17,955

**AN ORDINANCE REAPPORTIONING THE CITY OF PEORIA'S
FIVE CITY COUNCIL DISTRICTS**

WHEREAS, the City Council of the City of Peoria, Illinois is mandated by law to redistrict after each census; and

WHEREAS, the 2010 census calculated the City's population as 115,007; and

WHEREAS, the 2020 census calculated the City's population as 113,150; and

WHEREAS, the decrease in population of 1,857 combined with the changes in population among the existing City Council districts necessitates reapportionment of the boundaries of the five (5) City Council districts; and

WHEREAS, after meetings, two dedicated policy sessions and a public hearing to solicit input on the district boundary, the City Council has agreed on a map; and

WHEREAS, the City Council finds that the attached map satisfies the requirements of providing nearly equal population, being geographically compact and contiguous and keeping communities of interest together as much as practicable pursuant to 65 ILCS 5/3.1-20-25.

NOW, THEREFORE, BE IT ORDAINED BY THE CITY COUNCIL OF THE CITY OF PEORIA, ILLINOIS, as follows:

Section 1. The City hereby adopts the Map marked Exhibit A, attached hereto and incorporated herein, as the official map setting forth the boundaries of the five (5) city council districts of the City of Peoria.

Section 2. Where a street is a boundary, the boundary should be considered to the middle of the street.

Section 3. This Ordinance shall be in full force and effect on and after May 1, 2022.


PASSED BY THE CITY COUNCIL OF THE CITY OF PEORIA, ILLINOIS this
22nd day of February, 2022.

AYES: 9 – Allen, Cyr, Grayeb, Kelly, Oyler, Riggerbach, Ruckriegel, Velpula,
Mayor Ali

NAYS: 2 – Jackson, Jensen

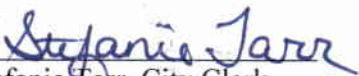
ABSENT: None

APPROVED:



Rita Ali, Mayor

ATTEST:

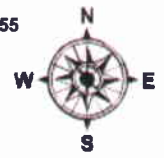


Stefanie Tarr, City Clerk

EXAMINED AND APPROVED:



Corporation Counsel



Version 2.3 - Modified V2 with Thoroughfares

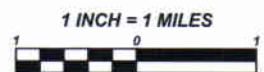
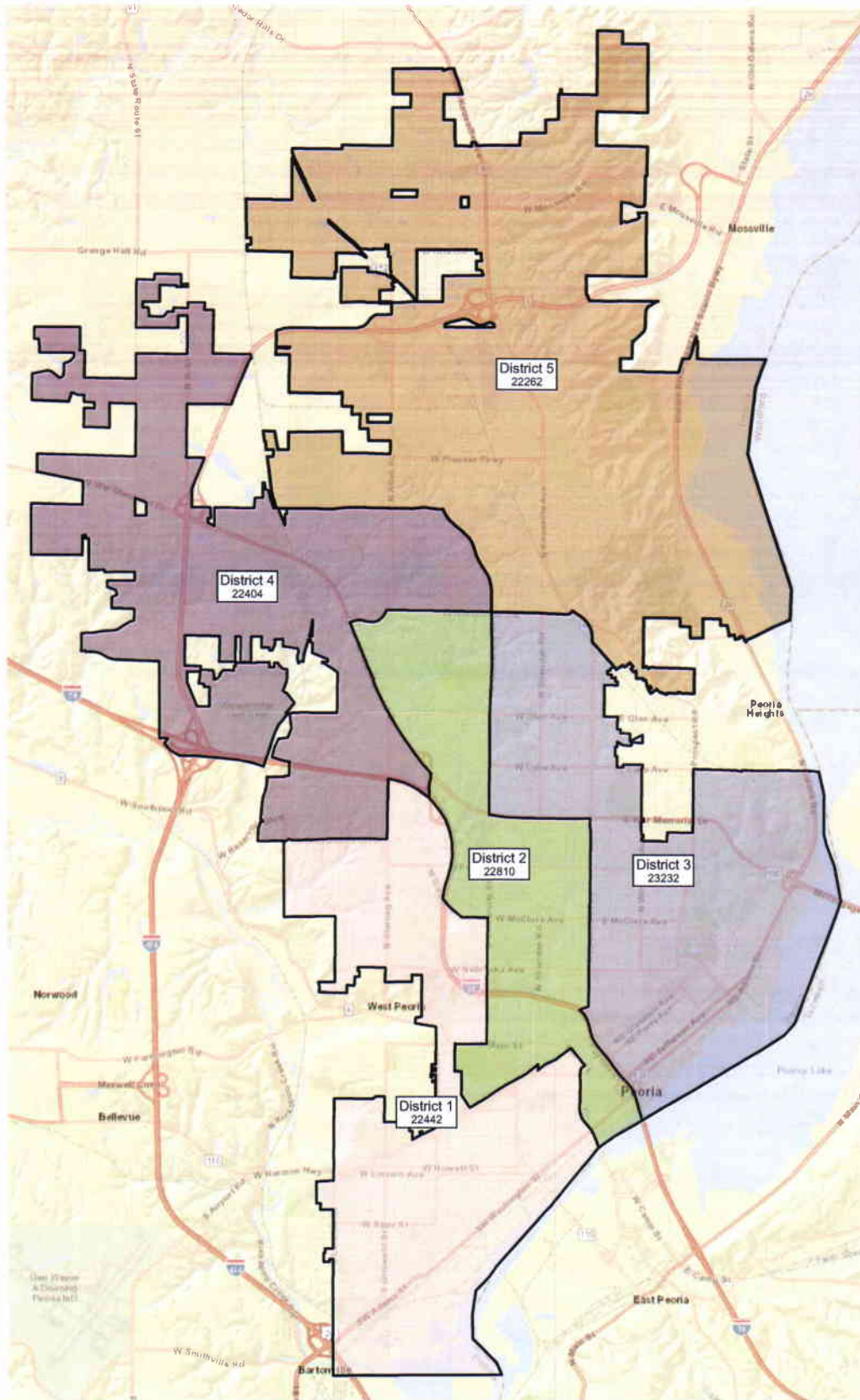
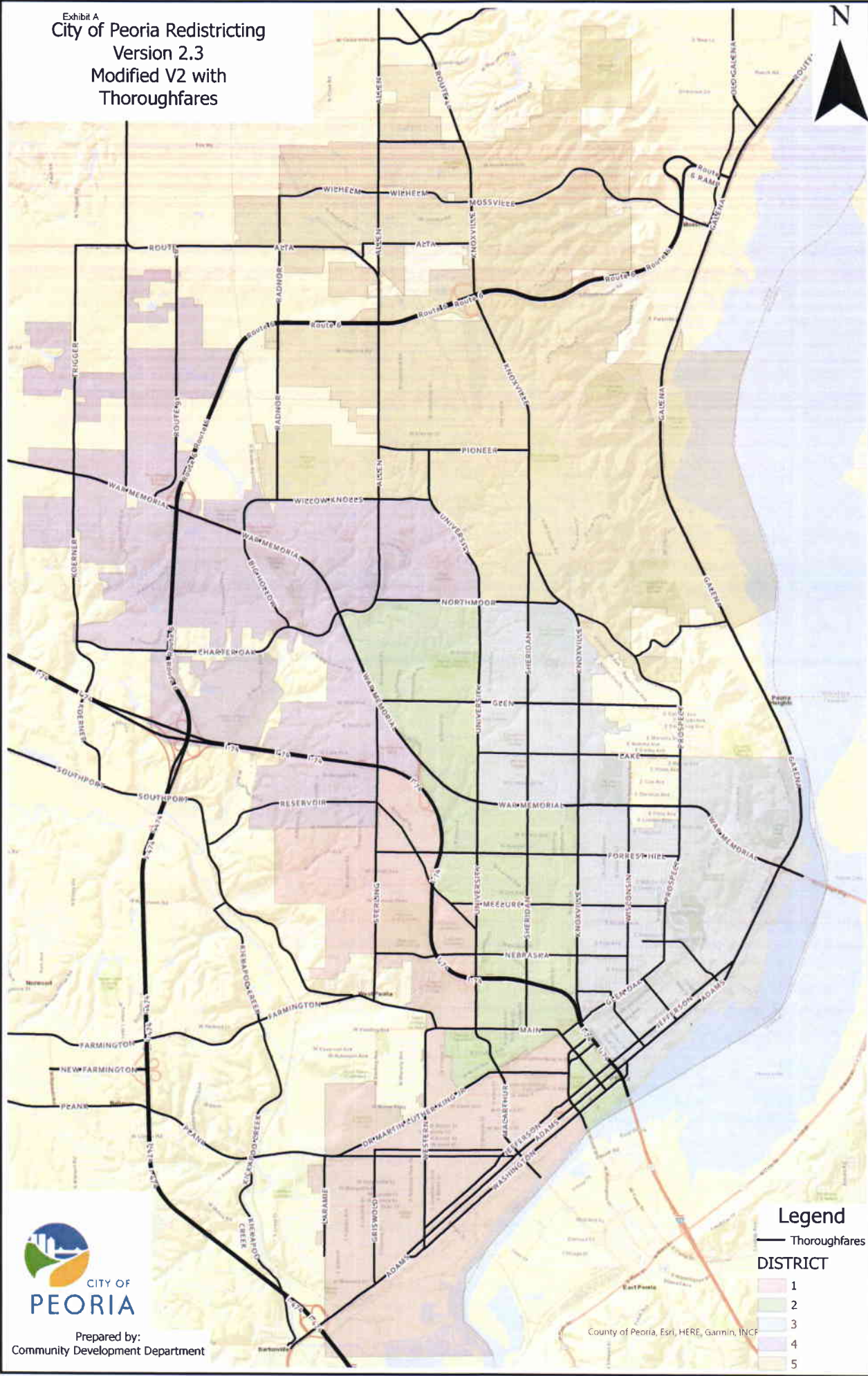


Exhibit A
City of Peoria Redistricting
Version 2.3
Modified V2 with
Thoroughfares



Prepared by:
Community Development Department

Legend

— Thoroughfares

DISTRICT

- 1
- 2
- 3
- 4
- 5

County of Peoria, Esri, HERE, Garmin, INCF

