

**ORDINANCE NO. 17,779**

**AN ORDINANCE REZONING THE PROPERTY FROM A CLASS R-7 (MULTI-FAMILY RESIDENTIAL) DISTRICT AND CLASS R-3 (SINGLE-FAMILY RESIDENTIAL) DISTRICT, ALL TO CLASS R-7 (MULTI-FAMILY RESIDENTIAL) DISTRICT FOR THE PROPERTY LOCATED AT 3415 N. SHERIDAN ROAD (PARCEL IDENTIFICATION NO. 14-29-428-005), PEORIA IL**

WHEREAS, the property herein described is now zoned Class R-7 (Multi-Family Residential) District and R-3 (Single-Family Residential) District; and

WHEREAS, said petition was directed to the Planning & Zoning Commission as directed by Section 2.8 of Appendix A, the Unified Development Code of the City of Peoria; and

WHEREAS said Planning & Zoning Commission held a public hearing on June 4, 2020, pursuant to a notice of the time and place thereof in a newspaper of general circulation in the City of Peoria, not less than fifteen (15) days nor more than thirty (30) days prior to said hearing as required by law; and no written protest was made by the owners of twenty percent (20%) of the frontage immediately adjoining or across from the frontage proposed to be altered; and

WHEREAS, said Planning & Zoning Commission has submitted its report of said hearing and the City Council finds that to permit such rezoning will not adversely affect the character of the neighborhood, and will not unduly burden the public utility facilities in the neighborhood;

NOW, THEREFORE, BE IT ORDAINED BY THE CITY COUNCIL OF THE CITY OF PEORIA, ILLINOIS, AS FOLLOWS:

Section 1. That Appendix A, the Unified Development Code of the City of Peoria, and the District Map made a part of said Code are hereby amended by changing the classification of the following described property to R-7 (Multi-Family Residential) District instead of both Class R-3 (Single-Family Residential) District and Class R-7 (Multi-Family Residential) District:

Legal Description:

(Parcel 01)

Lot three (3) in COMMISSIONER'S SUBDIVISION of the North half of the Southeast Quarter of Section Twenty-nine (29), Township Nine (9) North, Range Eight (8) East of the Fourth Principal Meridian, excepting therefrom any right of way dedicated to the public; containing 12.9 acres, more or less.

(Parcel 02)

A part of Lot 2 of COMMISSIONER'S SUBDIVISION, a subdivision of part of the East ½ of the Southeast ¼ of Section 29, Township 9 North, Range 8 East of the Fourth Principal Meridian, Peoria County, Illinois being more particularly described as follows:

Commencing at the Southwest corner of Lot 3 of said Commissioner's Subdivision, thence North 0 degrees 00 minutes 00 seconds East along the West line of Lot 3 of said Commissioner's Subdivision, a distance of 126.14 feet to the point of beginning of the tract to be described, thence North 50 degrees 00 minutes 00 seconds West a distance of 9.91 feet; thence South 90 degrees 00 minutes 00 Seconds West a distance of 15.75 feet; thence North 0 degrees 00 minutes 00 seconds East, a distance of 75.00 feet; thence North 90 degrees 00 minutes 00 seconds East a distance of 15.75 feet; thence North 50 degrees 00 minutes 00

seconds East, a distance of 9.91 feet to a point on the West line of Lot 3 of said Commissioner's Subdivision; thence South 00 degrees 00 minutes 00 seconds West along the West line of Lot 3 of said Commissioner's Subdivision, a distance of 87.75 feet to the point of beginning containing 0.041 acres, situate, lying and being in the County of Peoria, and the State of Illinois.


Section 2. All provisions of Appendix A, the Unified Development Code of the City of Peoria, and the District Map made a part of said Ordinance shall extend to said above-described premises as herein reclassified and rezoned.

Section 3. This Ordinance shall be in full force and effect from and after its passage and approval according to law.

PASSED BY THE CITY COUNCIL OF THE CITY OF PEORIA, ILLINOIS THIS 23RD DAY OF

JUNE, 2020.

APPROVED:

  
\_\_\_\_\_  
Mayor

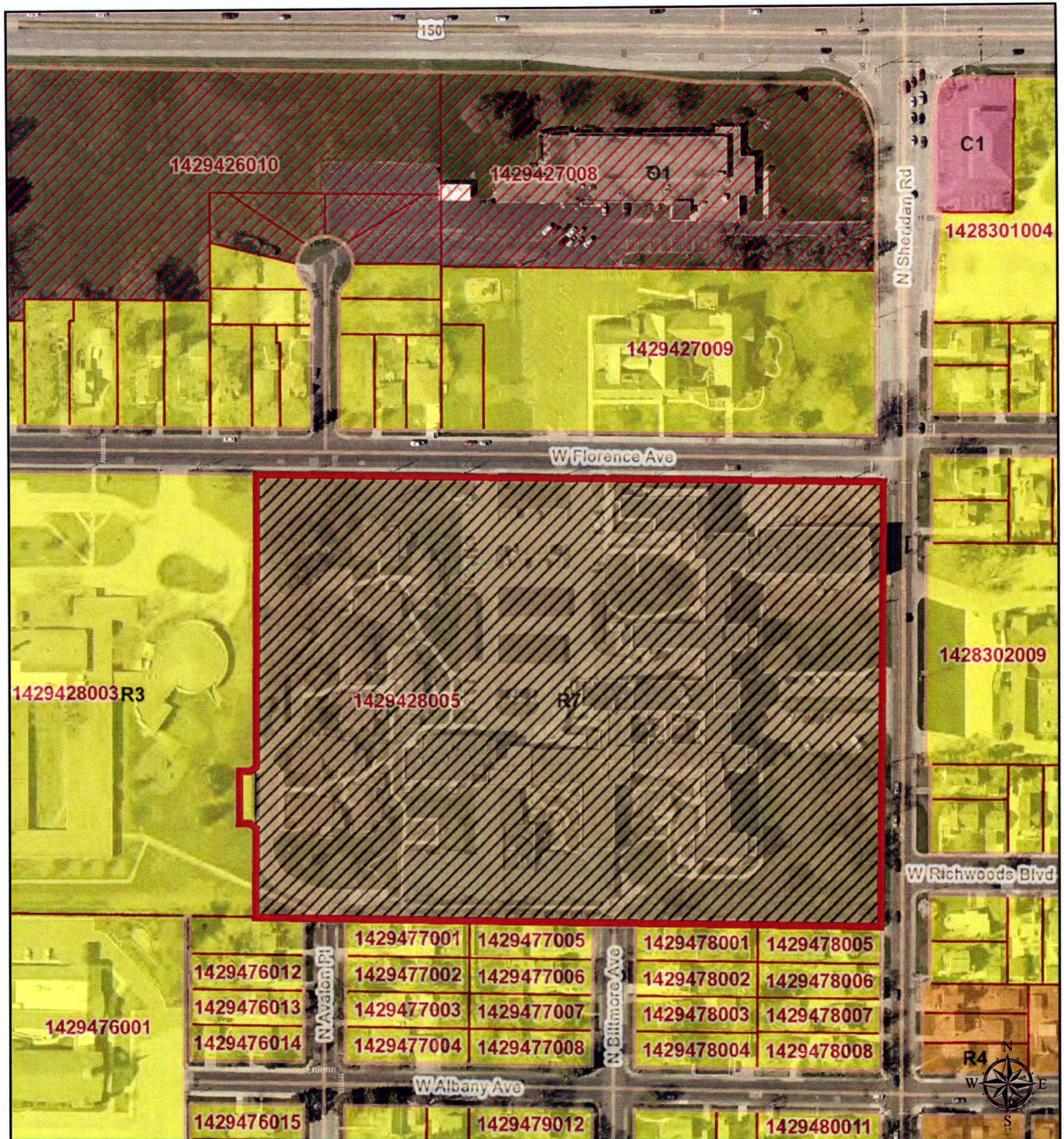
ATTEST:

  
\_\_\_\_\_  
City Clerk


EXAMINED AND APPROVED:

  
\_\_\_\_\_  
Corporation Counsel

# Zoning 3415 N. Sheridan Road



1 inch = 200 feet

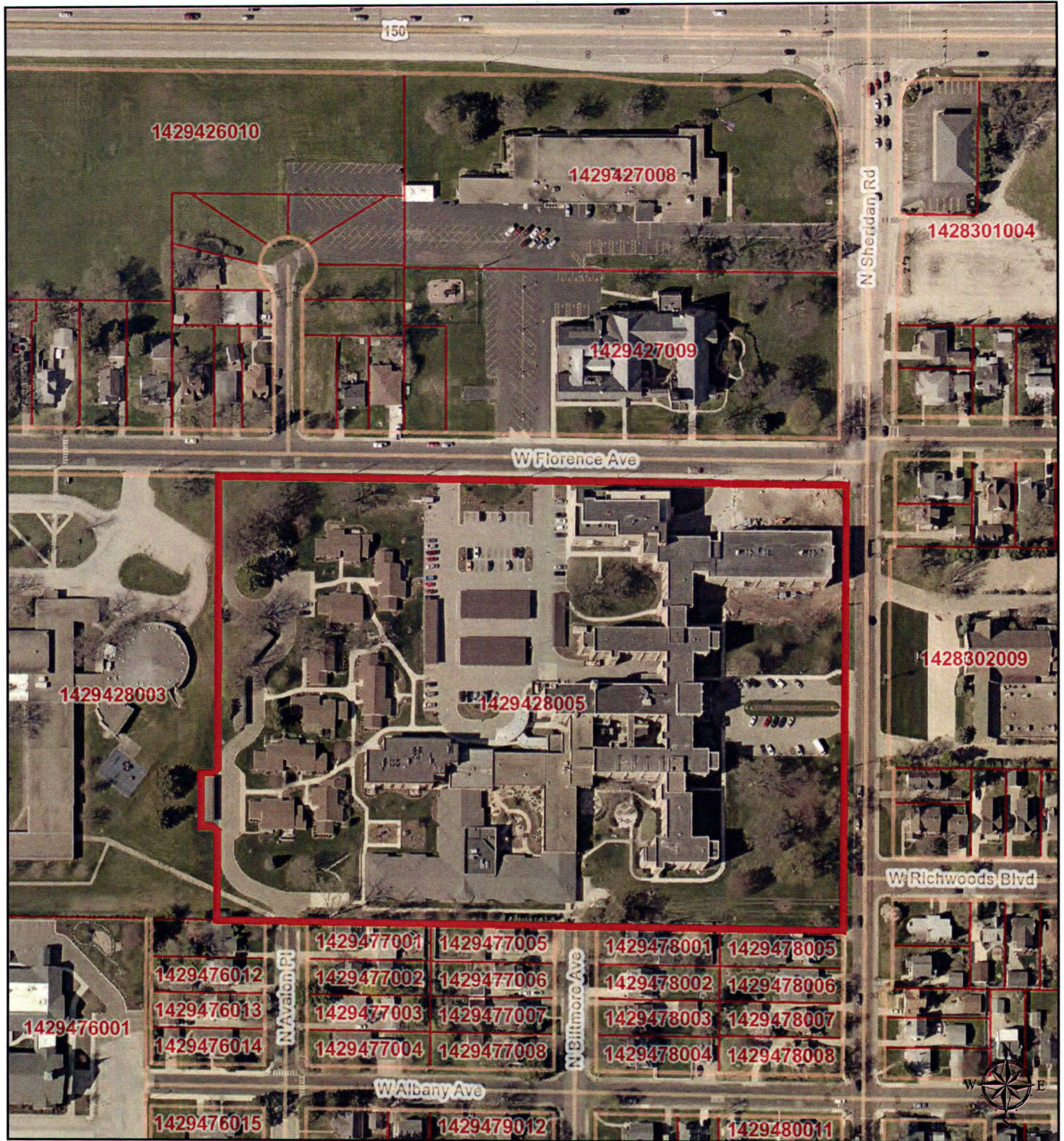


Disclaimer: Data is provided 'as is' without warranty or any representation of accuracy, timeliness or completeness. The burden for determining fitness for, or the appropriateness for use, rests solely on the requester. The requester acknowledges and accepts the limitations of the Data, including the fact that the Data is in a constant state of maintenance. This website is NOT intended to be used for legal litigation or boundary disputes and is informational only. -Peoria County GIS Division


Peoria County, IL, HERE, USGS



# 3415 N. Sheridan Road



1 inch = 200 feet



Disclaimer: Data is provided 'as is' without warranty or any representation of accuracy, timeliness or completeness. The burden for determining fitness for, or the appropriateness for use, rests solely on the requester. The requester acknowledges and accepts the limitations of the Data, including the fact that the Data is in a constant state of maintenance. This website is NOT intended to be used for legal litigation or boundary disputes and is informational only. -Peoria County GIS Division

Peoria County, IL, HERE, USGS

