

**ORDINANCE 17,345**

**AN ORDINANCE AMENDING ORDINANCE NO. 17,167 AS ADOPTED ON  
NOVEMBER 25, 2014 EXPANDING THE BOUNDARIES OF THE URBAN PEORIA  
ENTERPRISE ZONE**


WHEREAS, the County of Peoria, a body politic and political subdivision of the State of Illinois, the City of Peoria, the Village of Peoria Heights, and the City of West Peoria, all of which are Illinois municipal corporations, are participating jurisdictions in the Urban Peoria Enterprise Zone.

WHEREAS, the City of Peoria desires to amend the boundaries to add territory to the Urban Peoria Enterprise Zone.

NOW, THEREFORE, it is hereby ordained by the City of Peoria in consideration of the recitals herein above set forth, as follows:

1. Attachment B shall be amended to include a new Enterprise Zone Map.
2. Attachment C shall be amended to include the parcel identification numbers of the added properties.
3. Attachment D shall be amended to include the legal description of the added properties.
4. In all other respects, Ordinance 17,167 remains in full force and effect.

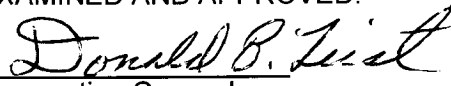
PASSED BY THE CITY COUNCIL OF THE CITY OF PEORIA, ILLINOIS THIS  
8<sup>th</sup> DAY OF March, 2016.

APPROVED:  
  
\_\_\_\_\_  
Mayor

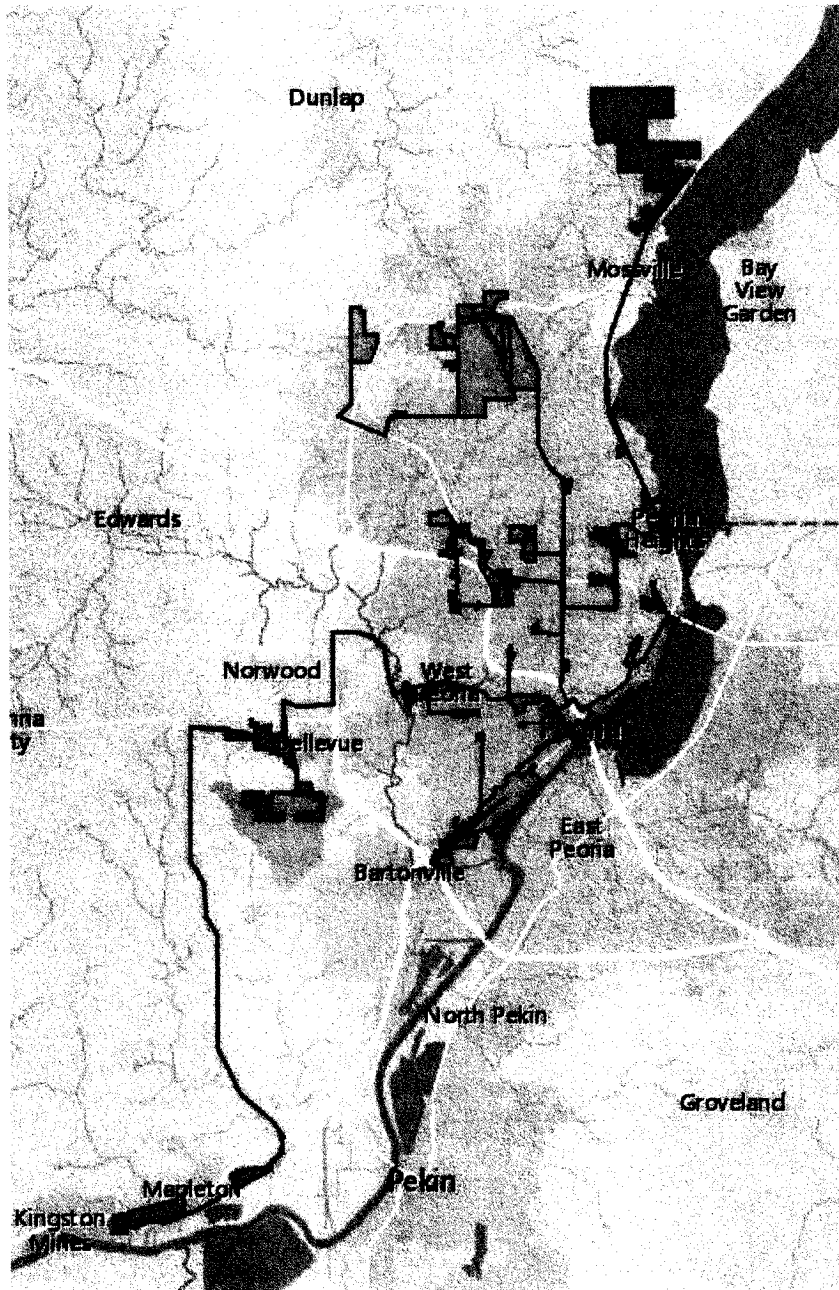
ATTEST:

  
\_\_\_\_\_  
City Clerk

EXAMINED AND APPROVED:

  
\_\_\_\_\_  
Corporation Counsel

Attachment B



Attachment C

1416451016	1809109025
1416451014	1809110028

## Attachment D

ALSO, Beginning at the intersection of the East Right of Way line of William Kumpf Boulevard and North Right of Way line of Romeo B. Garrett Avenue, extended East; Thence West, along the said Extended North Right of Way line of Romeo B. Garrett Avenue, to East Right of Way line of Richard Pryor Place, Extended North; Thence South along the said Extended East Right of Way line of Richard Pryor Place, to the North line of PIN 18-09-109-027; Thence East, along the North line of said PIN 18-09-109-027, to a West line of PIN 18-09-110-028; Thence South along the said West line of PIN 18-09-110-028, to the South line of said PIN 18-09-110-028; Thence East, along the said South line of PIN 18-09-110-028, to the East line of said PIN 18-09-110-028; Thence North, along the East line of said PIN 18-09-110-028, to the South Right of Way line of Romeo B. Garrett Avenue; Thence West, along the said South Right of Way line of Romeo B. Garrett Avenue, to a point 3 feet East of the East Right of Way line of Richard Pryor Place; Thence North, along a line 3 feet East of and parallel to the East Right of Way line of Richard Pryor Place, Extended North, to a point 3 feet South of the North Right of Way line of Romeo B. Garrett Avenue; Thence East, along a line 3 feet South of and parallel to the North Right of Way line of Romeo B. Garrett Avenue, extended East, to the East Right of Way line of William Kumpf Boulevard; Thence North along the said East Right of Way line of William Kumpf Boulevard, to the Point of Beginning;

ALSO, Beginning at the intersection of the South line of Lot 5 in Junction City Phase 1 and the East Right of Way line of Knoxville Avenue; The next call is describing the East line of a 3 foot wide strip of land; Thence South along the East Right of Way line of Knoxville Avenue, to the Northern most corner of PIN 14-16-451-016, said point also being on the Southwesterly line of a former Railroad; Thence Southeasterly, along the Southerly line of said Railroad, to the Southeast Corner of said PIN 14-16-451-016; Thence West, along the South lines of PIN 14-16-451-016 and PIN 14-16-451-014, to the East Right of Way line of Knoxville Avenue; Thence North, along the said East Right of Way line of Knoxville Avenue, to the Northern most Corner of said PIN 14-16-451-016;

All of the PIN in the above 2 paragraphs are as of January 13, 2016  
All in Peoria County, Illinois.