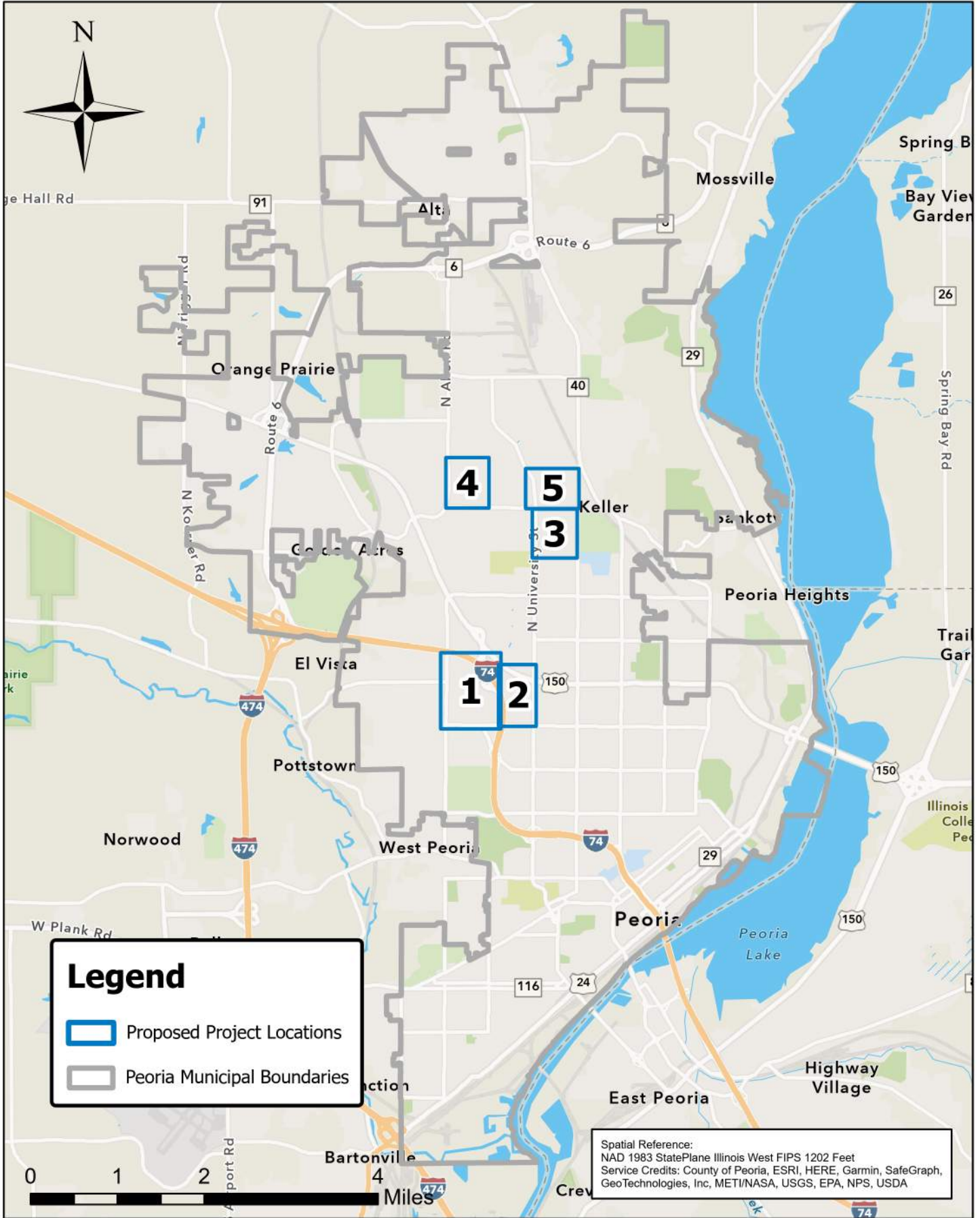


Project No. 02213 City of Peoria, IL  
2022 STORM SEWER CLEANING, TV, AND EVAL



**Legend**

- Proposed Project Locations
- Peoria Municipal Boundaries

Spatial Reference:  
NAD 1983 StatePlane Illinois West FIPS 1202 Feet  
Service Credits: County of Peoria, ESRI, HERE, Garmin, SafeGraph,  
GeoTechnologies, Inc, METI/NASA, USGS, EPA, NPS, USDA

Project No. 02213 Location 1, City of Peoria, IL  
**2022 STORM SEWER CLEANING, TV, AND EVAL**



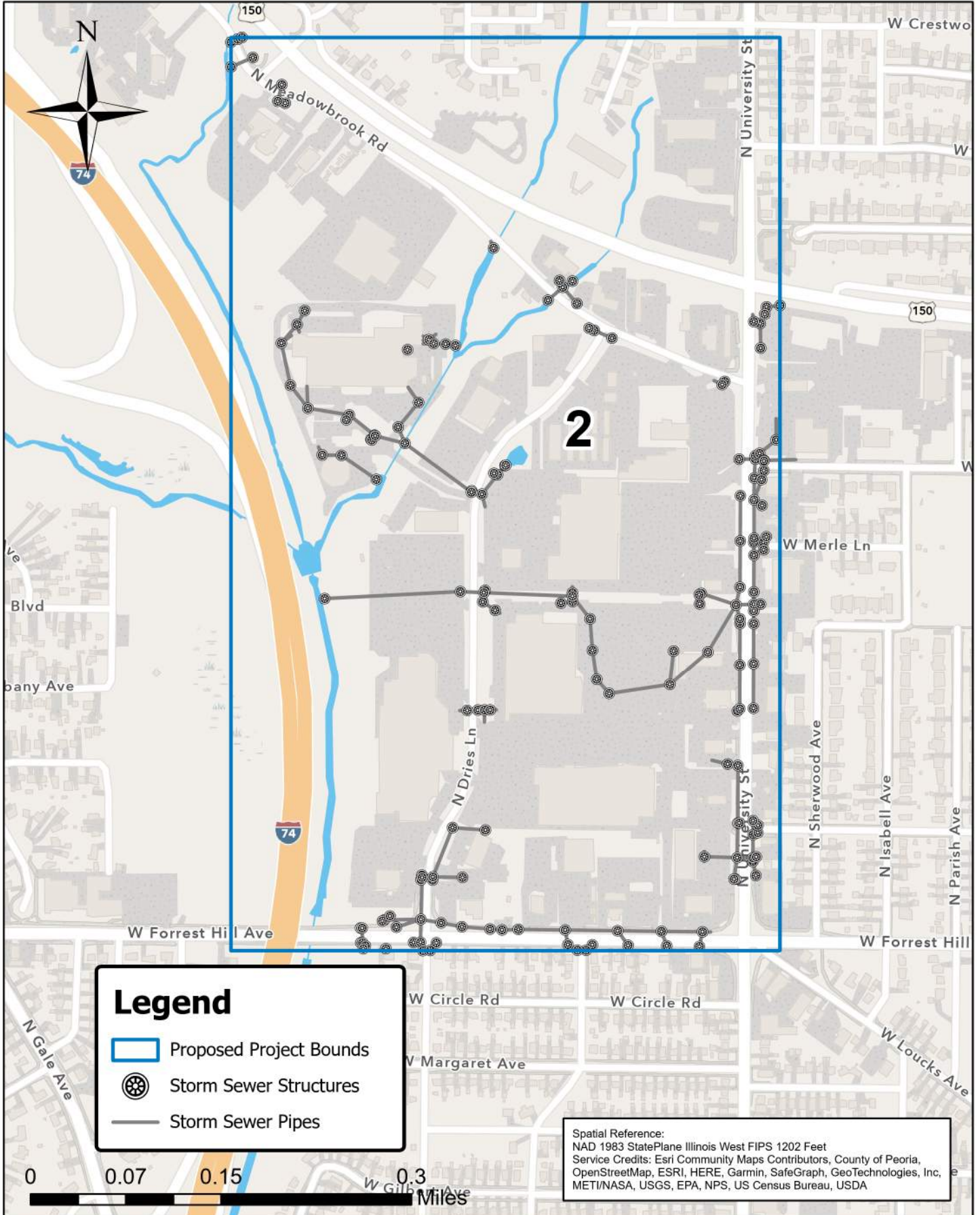
**Legend**

- Proposed Project Bounds
- ⊗ Storm Sewer Structures
- Storm Sewer Pipes

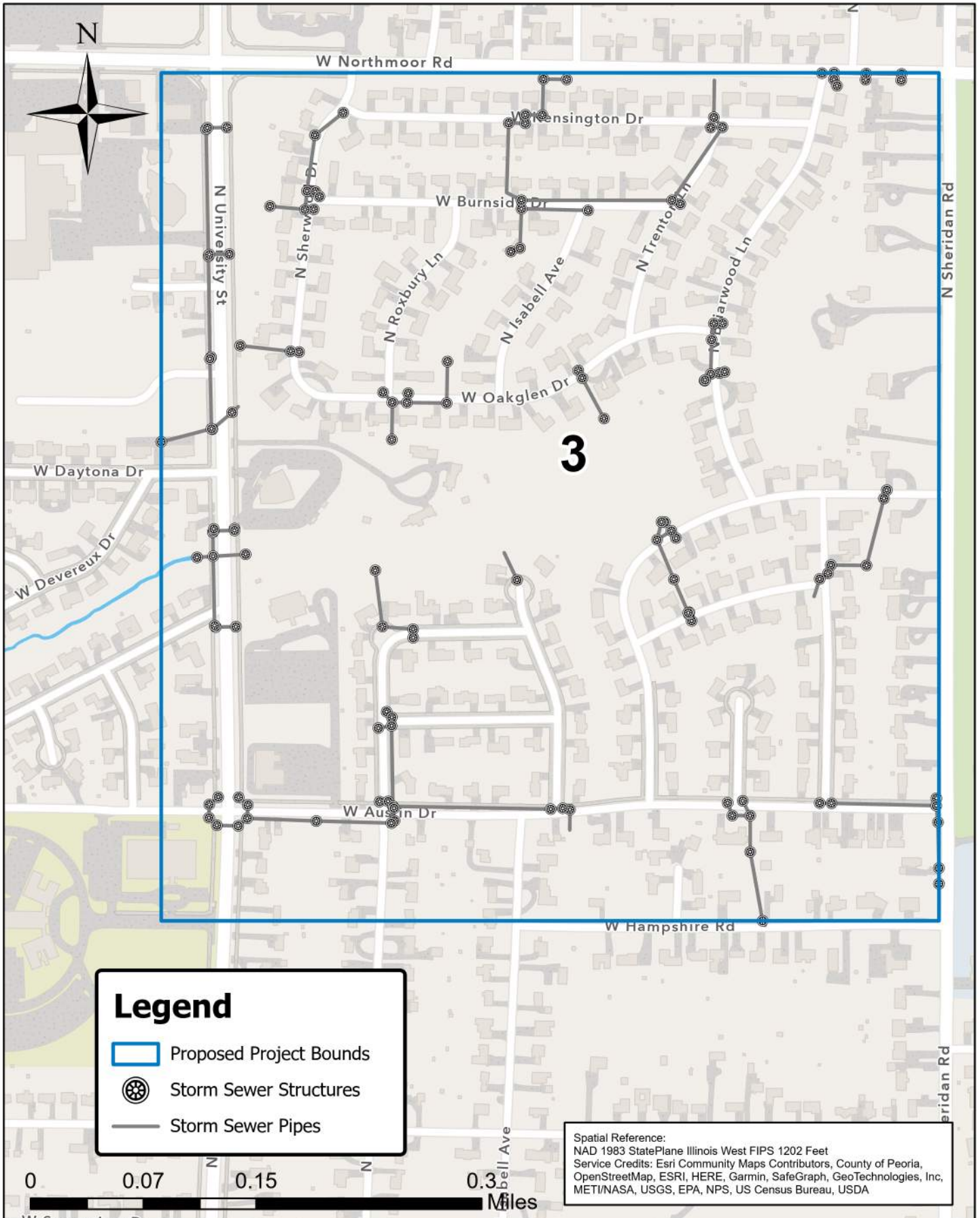
Spatial Reference:  
 NAD 1983 StatePlane Illinois West FIPS 1202 Feet  
 Service Credits: Esri Community Maps Contributors, County of Peoria, OpenStreetMap, ESRI, HERE, Garmin, SafeGraph, GeoTechnologies, Inc, METI/NASA, USGS, EPA, NPS, US Census Bureau, USDA

0 0.1 0.2 0.4 Miles

# Project No. 02213 Location 2, City of Peoria, IL 2022 STORM SEWER CLEANING, TV, AND EVAL



# Project No. 02213 Location 3, City of Peoria, IL 2022 STORM SEWER CLEANING, TV, AND EVAL





Project No. 02213 Location 5, City of Peoria, IL  
2022 STORM SEWER CLEANING, TV, AND EVAL

