

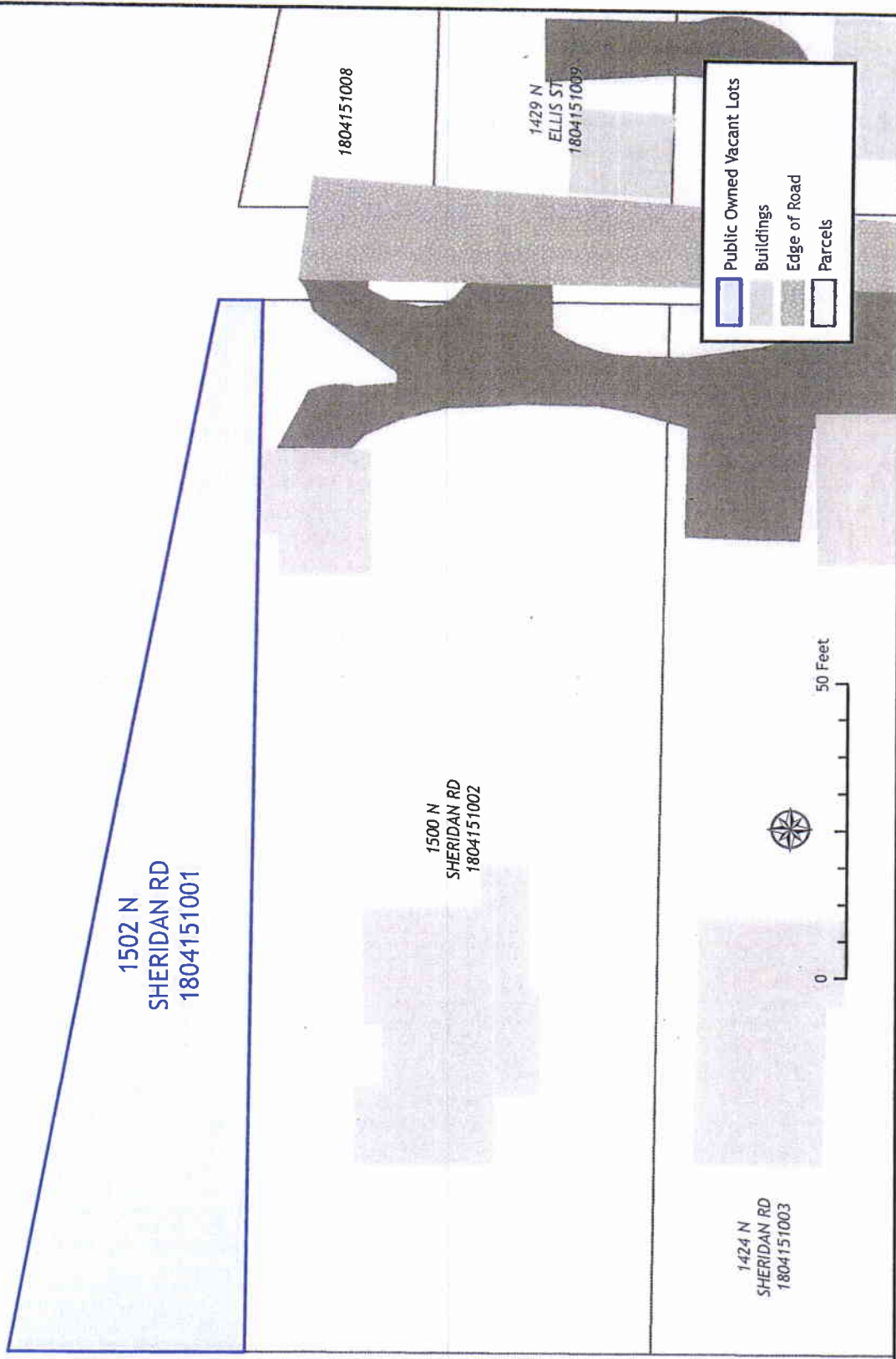
COP
Copy Route 7

Street	Suffix	Address	Notes	Route	Area
AMBER	PL	1420 N AMBER PL	mowed by 1418	7	1024.812256
ARMSTRONG	AVE	406 W ARMSTRONG AVE		7	3637.589111
BARKER	AVE	1825 W BARKER AVE		7	5208.789795
BOURLAND	AVE	1317 N BOURLAND AVE		7	5952.127686
BOURLAND	ST	1431 N BOURLAND ST		7	9871.341064
COLE	CT	1410 N COLE CT		7	8770.729736
COLUMBIA	TER	418 W COLUMBIA TER		7	3278.853516
COLUMBIA	TER	833 W COLUMBIA TER		7	4182.163818
COLUMBIA	TER	812 W COLUMBIA TER		7	3576.736328
ELLIS	ST	1311 N ELLIS ST		7	5089.064209
HAMILTON	BLVD	1222 HAMILTON BLVD		7	3400.953369
MACHIN	AVE	1310 N MACHIN AVE		7	3353.254395
OHIO	ST	2121 W OHIO ST	wooded ravine	7	11383.479
ORANGE	ST	1229 N ORANGE ST		7	5566.820801
OTLEY	RD	1821 N OTLEY RD		7	10396.64746
SHERIDAN	RD	1301 N SHERIDAN RD		7	2713.380615
SHERIDAN	RD	1312 N SHERIDAN RD		7	2520.19458
SHERIDAN	RD	1321 N SHERIDAN RD		7	6011.570068
SHERIDAN	RD	1502 N SHERIDAN RD		7	4209.641602
SUMMIT	BLVD	1000 N SUMMIT BLVD	narrow, landscaped	7	2011.606934
UNDERHILL	ST	1318 N UNDERHILL ST		7	5953.300537
ELLIS	ST	1210 N ELLIS ST		7	
ELLIS	ST	1202 N ELLIS ST		7	
ELLIS	ST	1104 N ELLIS ST		7	
MACHIN	AVE	1329 N MACHIN AVE		7	
ELLIS	ST	1205 N ELLIS ST		7	
SHERIDAN	RD	1317 N SHERIDAN RD		7	
COLUMBIA	TER	1001 W COLUMBIA TER		7	
BOURLAND	ST	1314 N BOURLAND ST	Next to 1316-New addition 2-5-2021	7	
ELLIS	ST	1114 N ELLIS ST	NEW ADDITION 2-5-21	7	
ELLIS	ST	1025 N ELLIS ST	NEW ADDITION 2-5-21	7	
ELLIS	ST	1101 N ELLIS ST	NEW ADDITION 2-5-21	7	
ELLIS	ST	1201 N ELLIS ST	NEW ADDITION 2-5-21	7	
COLUMBIA	TER	709 W COLUMBIA TER	New additions 2-11-21	7	
FRINK	ST	1211 N FRINK ST	NEW ADDITION 2-12-21	7	
HIGHT	ST	401 W HIGH ST	NEW ADDITION 2-12-21- church on the corner of main and high	7	
MACHIN	AVE	1720 N MACHIN AVE	NEW ADDITION 2-15-21-Next to 1716 N. Machin to 1716	7	

1502 N Sheridan Rd

Public Owned Vacant Lots

SHERIDAN



1312 N Sheridan Rd Public Owned Vacant Lots

612 W ARMSTRONG
AVE 1804154010

610 W ARMSTRONG
AVE 1804154011

608 W ARMSTRONG
AVE 1804154012

1314 N
SHERIDAN RD
1804154003

SHERIDAN

1312 N
SHERIDAN RD
1804154004

1804154006

1312 N
SHERIDAN RD
1804154005

1310 N
SHERIDAN RD
1804154007

609 W COLUMBIA
TER 1804154022

1306 N
SHERIDAN RD
1804154029

Public Owned Vacant Lots

- Public Owned Vacant Lots
- Buildings
- Edge of Road
- Parcels



1215 N Ellis St

Public Owned Vacant Lots

1223 N
ELLIS ST
1804301008

1217 N
ELLIS ST
1804301009

1215 N
ELLIS ST
1804301010

1211 N
ELLIS ST
1804301011

1207 N
ELLIS ST
1804301012

610 W COLUMBIA
TER 1804301002

1218 N
SHERIDAN RD
1804301003

1214 N
SHERIDAN RD
1804301004

1212 N
SHERIDAN RD
1804301005

1208 N
SHERIDAN RD
1804301006

ELLIS

Public Owned Vacant Lots

- Public Owned Vacant Lots
- Buildings
- Edge of Road
- Parcels



418 W Columbia Terr Public Owned Vacant Lots

1804157000

FLORA

423 W COLUMBIA
TER 1804156008

421 W
COLUMBIA TER
1804156009

COLUMBIA

1224 N
FLORA AVE
1804306001

418 W
COLUMBIA TER
1804306028

416 W
COLUMBIA TER
1804306029

414 W
COLUMBIA TER
1804306030





1220 N
FLORA AVE
1804306002

1218 N
FLORA AVE
1804306003

1214 N
FLORA AVE
1804306004



0 60 Feet

	Public Owned Vacant Lots
	Buildings
	Edge of Road
	Parcels

1318 N Underhill St

Public Owned Vacant Lots

1321 N
BOURLAND AVE
1805256014

1319 N
BOURLAND AVE
1805256015

1317 N
BOURLAND AVE
1805256016





1320 N
UNDERHILL ST
1805256005

1318 N
UNDERHILL ST
1805256006

1316 N
UNDERHILL ST
1805256007

1314 N
UNDERHILL ST
1805256008

UNDERHILL

	Public Owned Vacant Lots
	Buildings
	Edge of Road
	Parcels



1314 N Machin Ave

Public Owned Vacant Lots

1323 N
BROADWAY ST
1805281015

1319 N
BROADWAY ST
1805281016

1315 N
BROADWAY ST
1805281017

1318 N
MACHIN AVE
1805281009

1314 N
MACHIN AVE
1805281010

1310 N
MACHIN AVE
1805281011

919 W COLUMBIA
TER 1805281019

909 W
COLUMBIA TER
1805281023

911 W
COLUMBIA TE
1805281022

915 W
COLUMBIA TER
1805281021

907 W
COLUMBIA TER
1805281024

Public Owned Vacant Lots
Buildings
Edge of Road
Parcels



MACHIN

833 W Columbia Terr

Public Owned Vacant Lots

1312 N
BROADWAY ST
1805282008

1310 N
BROADWAY ST
1805282009

833 W
COLUMBIA TER
1805282028

829 W
COLUMBIA TER
1805282021

827 W
COLUMBIA TER
1805282022

825 W
COLUMBIA TER
1805282023

835 W COLUMBIA
TER 1805282029

COLUMBIA

0 60 Feet



	Public Owned Vacant Lots
	Buildings
	Edge of Road
	Parcels

1305 N Sheridan Rd

Public Owned Vacant Lots

1312 N
DOUGLAS ST
1805284011

1311 N
SHERIDAN RD
1805284022

1309 N
SHERIDAN RD
1805284023

1305 N
SHERIDAN RD
1805284024

1303 N
SHERIDAN RD
1805284025

1301 N
SHERIDAN RD
1805284026

707 W COLUMBIA
TER 1805284018

709 W COLUMBIA
TER 1805284017

SHERIDAN

COLUMBIA

Public Owned Vacant Lots

- Public Owned Vacant Lots
- Buildings
- Edge of Road
- Parcels



1000 N Summit Blvd Public Owned Vacant Lots

W HEADING
AVE
1806430007

1000 N
SUMMIT BLVD
1805301004

SUMMIT

1105 N SUMMIT
BV 1805301005

1103 N
SUMMIT BLVD
1805301006

1101 N
SUMMIT BV
1805301007

1025 N
SUMMIT BV
1805301008

1021 N
SUMMIT BV
1805301009

1017 N SUMMIT
BV 1805301010

1015 N SUMMIT
BV 1805301011

1013 N SUMMIT
BV 1805301012

1009 N SUMMIT
BV 1805301013

1007 N SUMMIT
BV 1805301014

1005 N SUMMIT
BV 1805301015

1829 W
MAIN ST
1805301016

1106 N
SUMMIT BV
1805302006

1102 N
SUMMIT BV
1805302007

1100 N
SUMMIT BLVD
1805302008

1024 N SUMMIT
BV 1805302009

1020 N SUMMIT
BV 1805302010

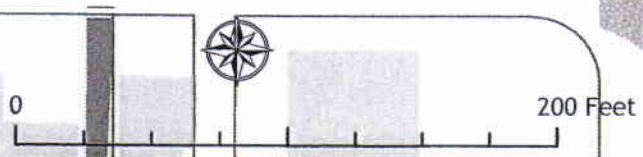
1018 N
SUMMIT BV
1805302011

1016 N
SUMMIT BV
1805302012

1014 N
SUMMIT BV
1805302013

1010 N
SUMMIT BLVD
1805302014

HEADING



	Public Owned Vacant Lots
	Buildings
	Edge of Road
	Parcels

1205 N Garfield Ave

Public Owned Vacant Lots

1211 N GARFIELD
AVE 1805404029

1207 N GARFIELD
AVE 1805404030

1205 N GARFIELD
AVE-1805404041

1203 N GARFIELD
AVE 1805404042

1121 N GARFIELD
AVE 1805404032

1212 N
FRINK ST
1805404007

1208 N
FRINK ST
1805404008

1204 N
FRINK ST
1805404009

1200 N
FRINK ST
1805404010

1122 N
FRINK ST
1805404011

GARFIELD

Public Owned Vacant Lots

- Public Owned Vacant Lots
- Buildings
- Edge of Road
- Parcels



717 W Russell St

Public Owned Vacant Lots

1106 N
DOUGLAS ST
1805428019

721 W RUSSELL
ST 1805428020

719 W RUSSELL
ST 1805428021

717 W RUSSELL
ST 1805428022

711 W RUSSELL
ST 1805428046

717 W
RUSSELL ST
1805428042

RUSSELL



0 60 Feet

- Public Owned Vacant Lots
- Buildings
- Edge of Road
- Parcels

1825 W Barker Ave Public Owned Vacant Lots

1824 W
FREDONIA AVE
1808102001

1822 W FREDONIA
AVE 1808102002

1818 W
FREDONIA AVE
1808102003

1825 W
BARKER AVE
1808102019

1821 W
BARKER AVE
1808102020





1819 W
BARKER AVE
1808102021

WESTERN

BARKER







0 60 Feet

	Public Owned Vacant Lots
	Buildings
	Edge of Road
	Parcels

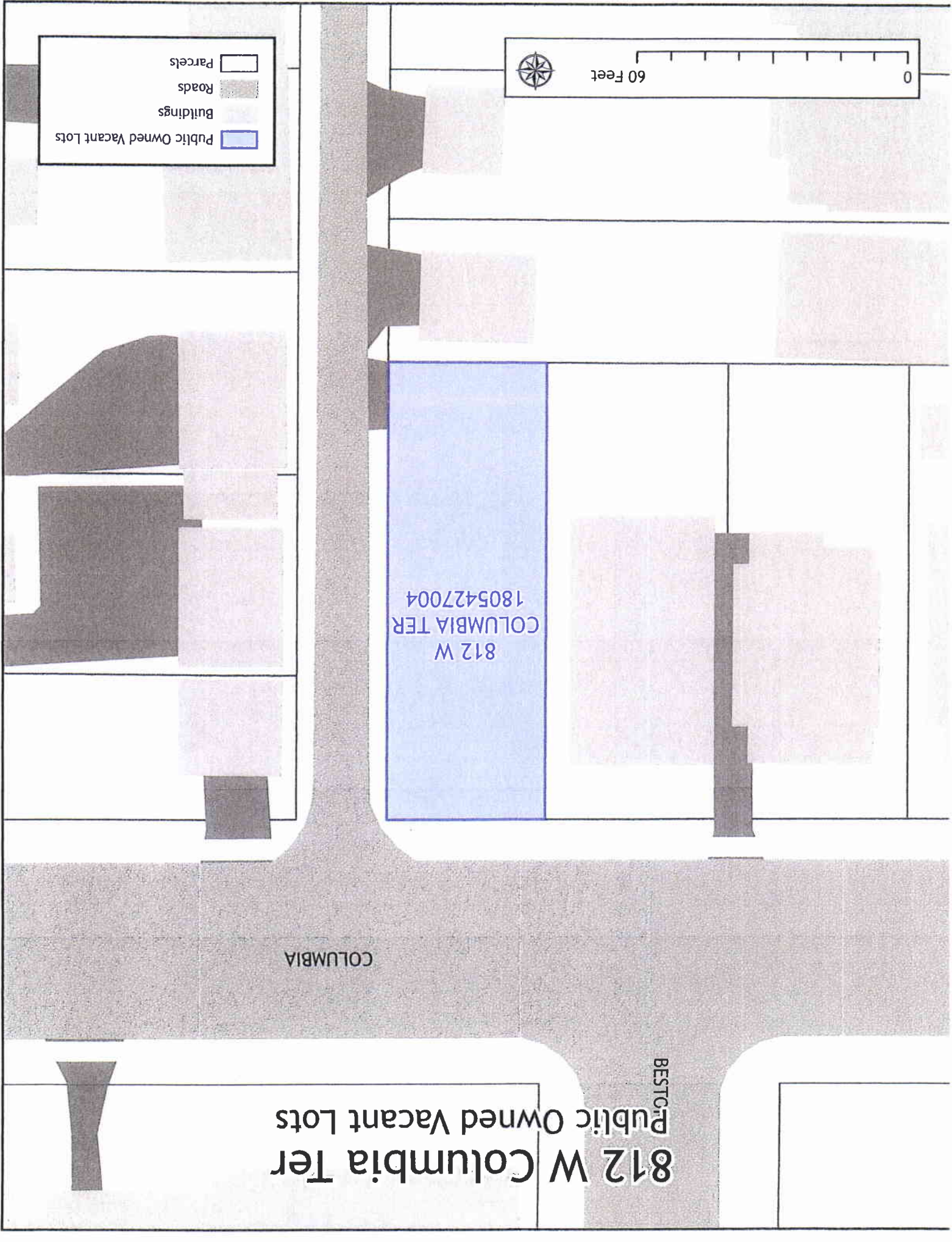
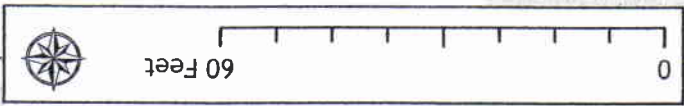
812 W Columbia Ter BOSTON Public Owned Vacant Lots

COLUMBIA

812 W
COLUMBIA TER
1805427004

	Parcels
	Roads
	Buildings
	Public Owned Vacant Lots

0 60 Feet



Public Owned Vacant L

Buildings

Roads

Parcels



COLUMBIA





MACHIN

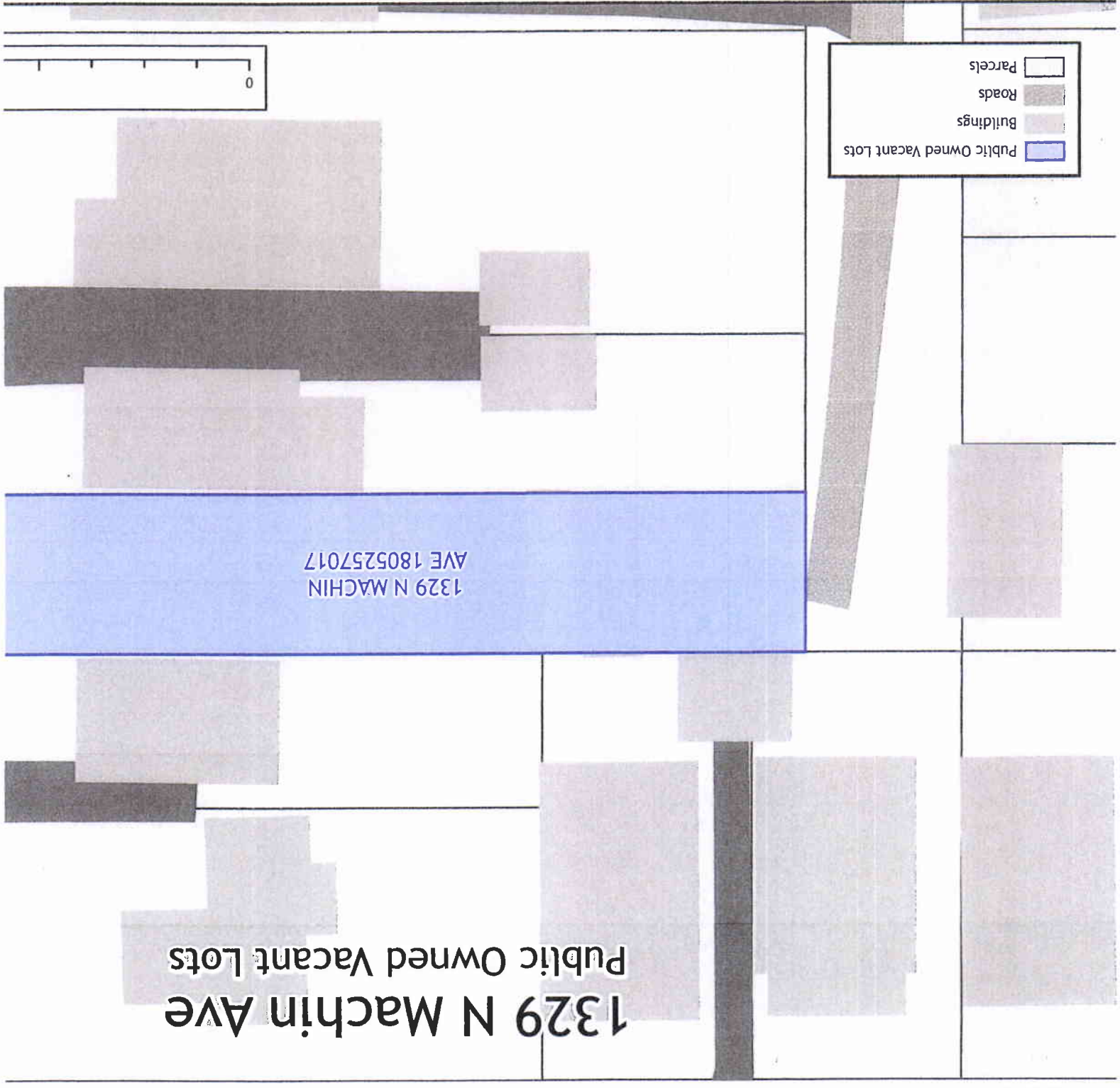

1001 W COLUMBIA
TER 1805257032





1001 W Columbia Ter
Public Owned Vacant Lots

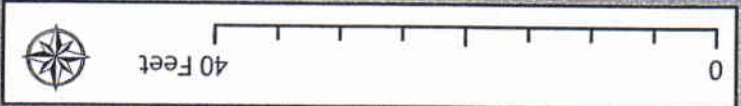
1329 N Machin Ave Public Owned Vacant Lots

1329 N MACHIN
AVE 1805257017

Public Owned Vacant Lots	
Buildings	
Roads	
Parcels	




Public Owned Vacant Lots	
Buildings	
Roads	
Parcels	



COLUMBIA

WACHIN

1001 W COLUMBIA
TER 1805257032



1001 W Columbia Ter
Public Owned Vacant Lots

1101 N ELLIS ST

Public Owned Vacant Lots

1101 N ELLIS
ST 1804302020

RUSSELL

- Public Owned Vacant Lots
- Buildings
- Roads
- Parcels





0

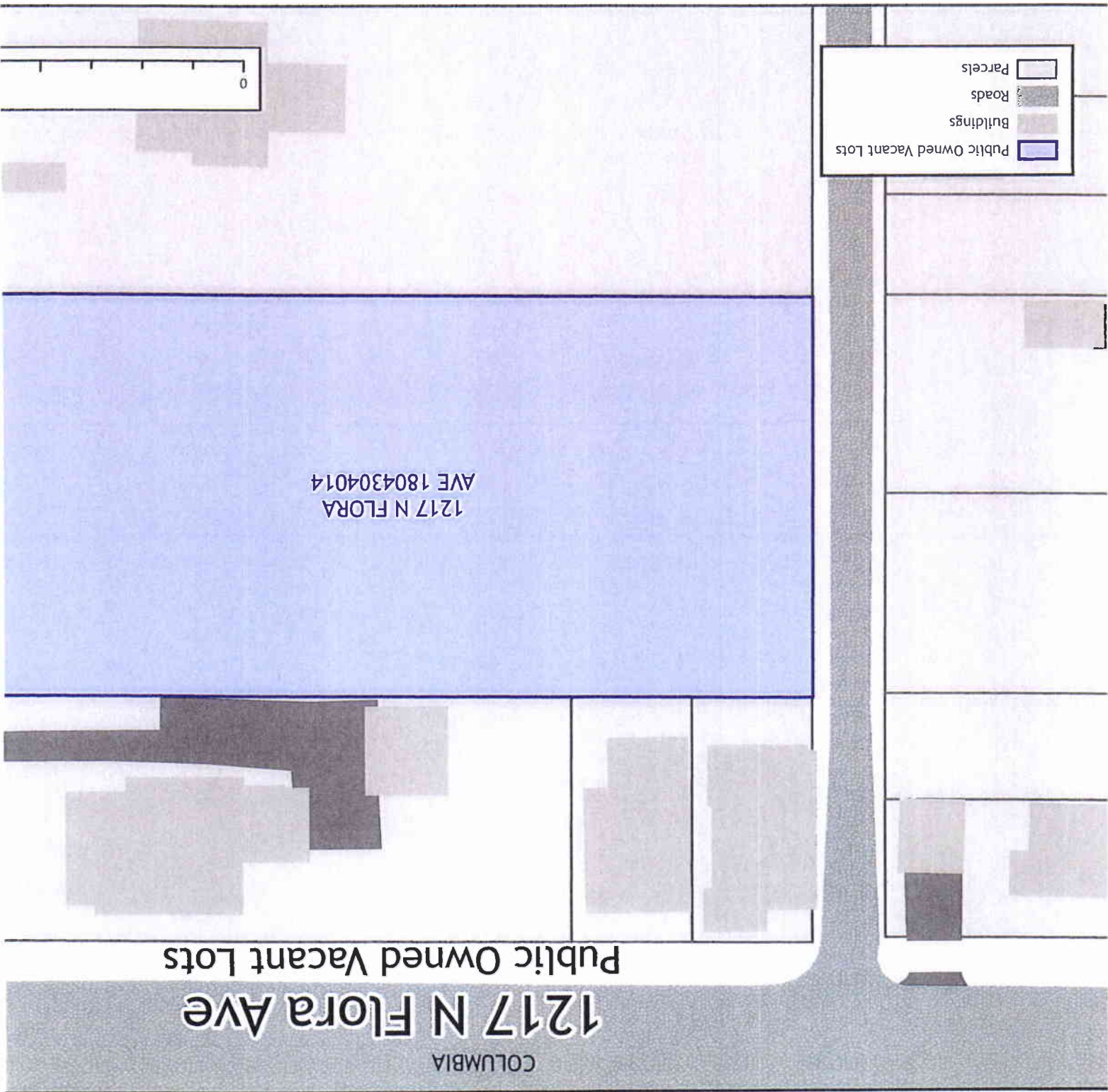

1217 N Flora Ave

COLUMBIA

Public Owned Vacant Lots

1217 N FLORA
AVE 1804304014

	Parcels
	Roads
	Buildings
	Public Owned Vacant Lots



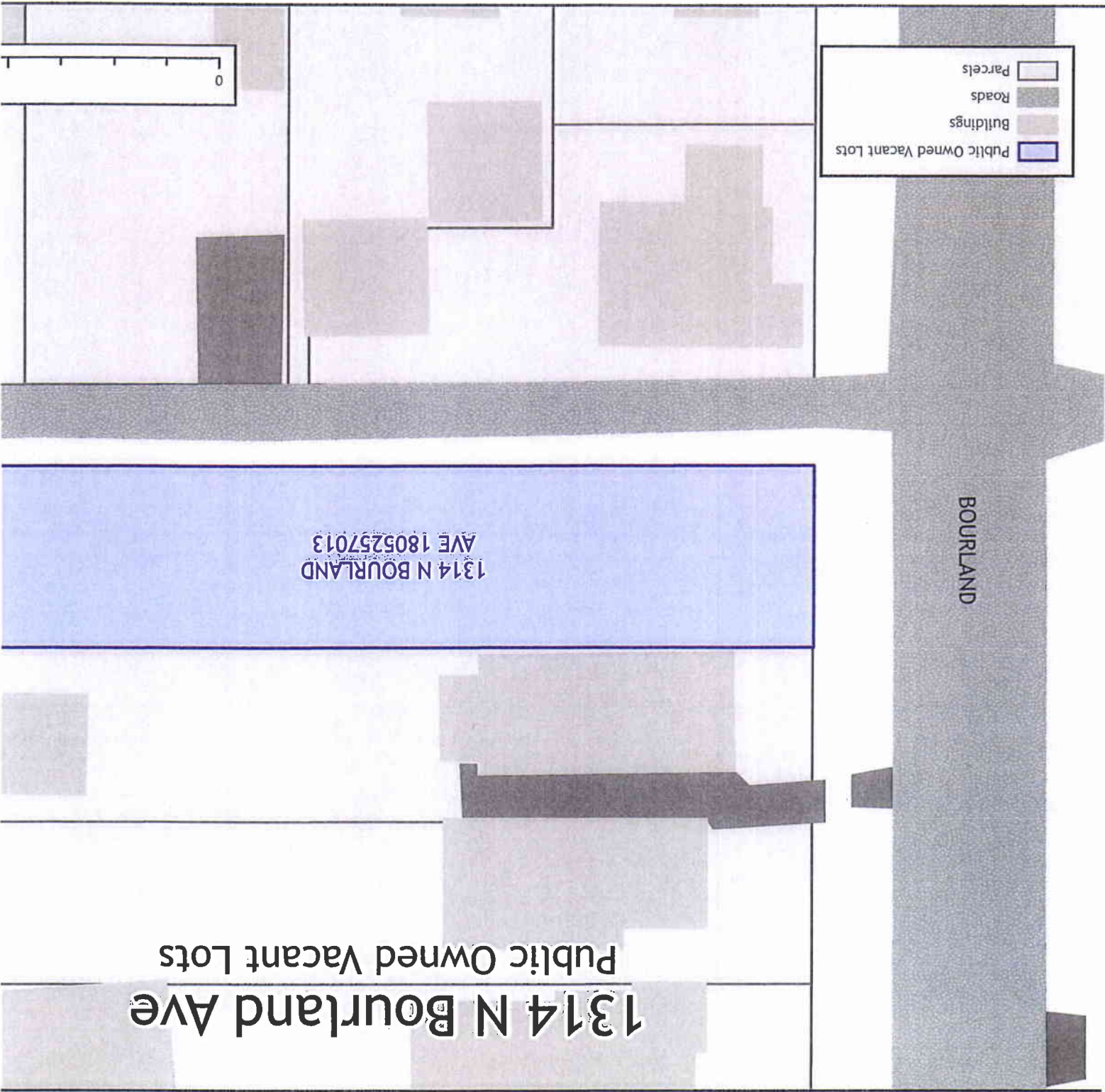
401 W High St Public Owned Vacant Lots

MAIN

401 W HIGH ST
1804351024





- Public Owned Vacant Lots
- Buildings
- Roads
- Parcels

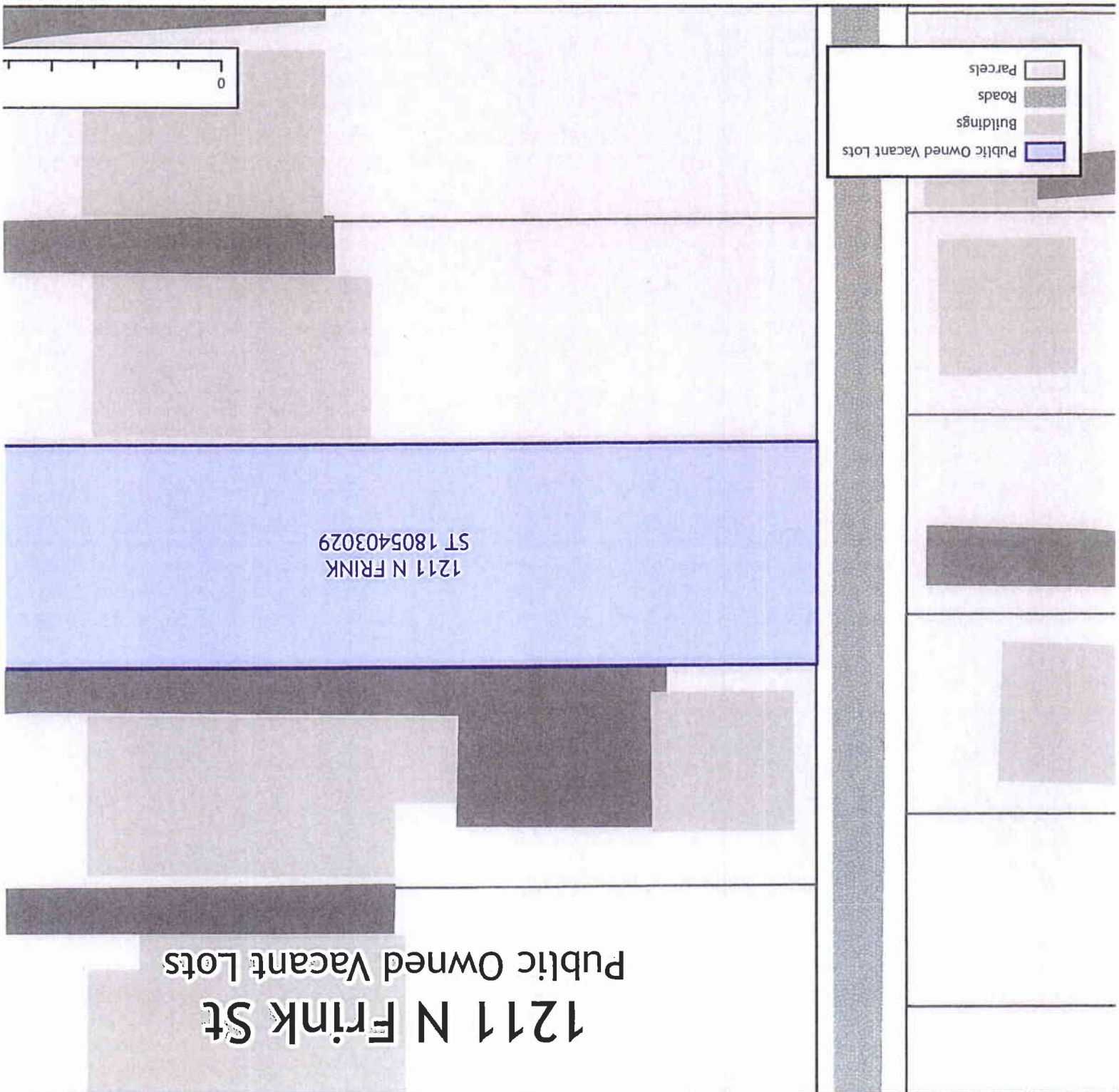
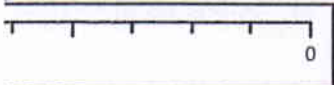
0



1211 N Frink St Public Owned Vacant Lots

1211 N FRINK
ST 1805403029

Public Owned Vacant Lots	
Buildings	
Roads	
Parcels	



COP

Copy Route 8

PIN	House Number	Directional	Street	Suffix	Address	Notes	Route	Area
1803105003	904	E	BEHREND	AVE	904 E BEHREND AVE		8	3594.939453
1803104028	905	E	BEHREND	AVE	905 E BEHREND AVE		8	4725.187012
1803104026	901	E	BEHREND	AVE	901 E BEHREND AVE		8	3396.717041
1433481003	1912	N	CALIFORNIA	AVE	1912 N CALIFORNIA AVE		8	3200.037354
1803107009	1612	N	DELAWARE	ST	1612 N DELAWARE ST		8	5280.110596
1803107006	1618	N	DELAWARE	ST	1618 N DELAWARE ST		8	3960.19043
1427458004	1428	E	ELMHURST	AVE	1428 E ELMHURST AVE		8	8100.499023
1427456006	1431	E	ELMHURST	AVE	1431 E ELMHURST AVE		8	16886.51416
1434377017	0	E	FRYE	AVE	E FRYE AVE	Next to 1213 Frye-thin strip	8	1500.820801
1433154006	606	W	HANSSLER	PL	606 W HANSSLER PL		8	
1804278010	720	E	ILLINOIS	AVE	720 E ILLINOIS AVE	Behind 722 illinois	8	3053.107666
1804277019	600	E	ILLINOIS	AVE	600 E ILLINOIS AVE		8	
1804277020	602	E	ILLINOIS	AVE	602 E ILLINOIS AVE		8	
1804227025	1809	N	INDIANA	AVE	1809 N INDIANA AVE		8	3192.590088
1433401002	2440	N	KNOXVILLE	AVE	2440 N KNOXVILLE AVE		8	4488.216309
1804233010	722	E	LASALLE	ST	722 E LASALLE ST		8	4203.676025
1804232014	709	E	LASALLE	ST	709 E LASALLE ST		8	4359.222656
1804232012	701	E	LASALLE	ST	701 E LASALLE ST	Mowed by 711	8	4701.042725
1434128024	1219	E	MELBOURNE	AVE	1219 E MELBOURNE AVE		8	5056.170898
1433404009	2420	N	MISSOURI	AVE	2420 N MISSOURI AVE		8	2811.234131
1804209025	1627	N	MISSOURI	AVE	1627 N MISSOURI AVE		8	
1803104023	1104	E	NEBRASKA	AVE	1104 E NEBRASKA AVE		8	4999.592529
1803104014	1008	E	NEBRASKA	AVE	1008 E NEBRASKA AVE		8	7050.193604
1803104055	1006	E	NEBRASKA	AVE	1006 E NEBRASKA AVE	narrow	8	450.0161133
1803104006	922	E	NEBRASKA	AVE	922 E NEBRASKA AVE		8	4500.919434
1804231011	1628	N	NEW YORK	AVE	1628 N NEW YORK AVE		8	3972.609131
1804206009	1705	N	PEORIA	AVE	1705 N PEORIA AVE	between 1703 & 1707	8	5195.813477
1434180006	2702	N	PROSPECT	RD	2702 N PROSPECT RD	between 2700 & 2704 N. Prospect	8	3308.917236
1804227029	609	E	RAVINE	AVE	609 E RAVINE AVE		8	4140.683594
1803102011	813	E	RAVINE	AVE	813 E RAVINE AVE		8	4560.216064
1433477044	712	E	REPUBLIC	ST	712 E REPUBLIC		8	5360.997559
1433476060	405	E	REPUBLIC	ST	405 E REPUBLIC ST		8	7949.142822
1433407027	215	E	THRUSH	AVE	215 E THRUSH AVE		8	4512.176514
1433407026	211	E	THRUSH	AVE	211 E THRUSH AVE		8	4512.549561
1433407024	207	E	THRUSH	AVE	207 E THRUSH AVE		8	4513.141602
1433408039	415	E	THRUSH	AVE	415 E THRUSH AVE		8	
1434153030	827	E	VIRGINIA	AVE	827 E VIRGINIA AVE	5" grass	8	4961.46875
1804227004	1824	N	NEW YORK	AVE	1824 N NEW YORK AVE		8	
1803151013	1610	N	WISCONSIN	AVE	1610 N WISCONSIN AVE		8	
1433477051	2115	N	WISCONSIN	AVE	2115 N WISCONSIN AVE		8	
1804204019	1825	N	CALIFORNIA	AVE	1825 N CALIFORNIA AVE		8	
1433454007	316	E	FRYE	AVE	316 E FRYE		8	
1433454019	1906	N	PEORIA	AVE	1906 N PEORIA AVE		8	
1434328009	2300	N	CENTRAL	AVE	2300 N CENTRAL AVE		8	
1804210018	1711	N	CALIFORNIA	AVE	1711 N CALIFORNIA AVE		8	
1804234007	723	E	BEL AIRE	CT	723 E BEL AIRE CT	NEW ADDITION 2-5-2021	8	
143408027	2209	N	DELAWARE	ST	2209 N DELAWARE ST	NEW ADDITION 2-5-2021	8	
1434356014	2009	N	CENTRAL	AVE	2009 N CENTRAL AVE	NEW ADDITION 7/5/2021	8	
1434328016	2319	N	ATLANTIC	AVE	2319 N ATLANTIC AVE	NEW ADDITION 2-5-21	8	
1803104052	1831	N	ATLANTIC	AVE	1831 N ATLANTIC AVE	NEW ADDITION 2-5-21	8	
1433430019	709	E	ARCHER	AVE	709 E ARCHER ST	NEW ADDITION 2-11-2021 -Next to 711 E Archer	8	

1894234001 1670

INDIANA

1620 N INDIANA AVE

NEW ADDITION 2-12-21





8

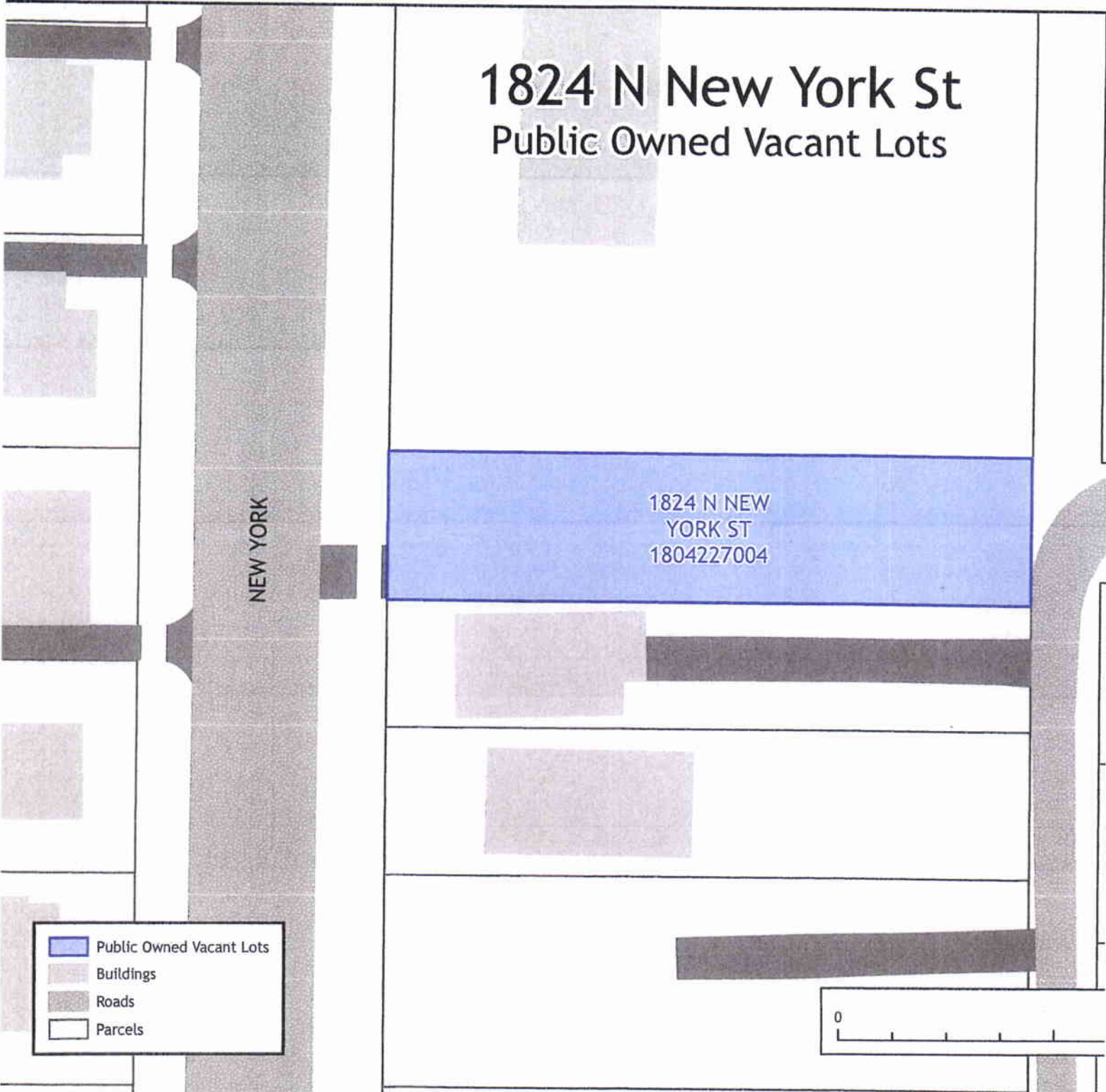

1824 N New York St

Public Owned Vacant Lots

NEW YORK

1824 N NEW
YORK ST
1804227004

	Public Owned Vacant Lots
	Buildings
	Roads
	Parcels



1421 E
ELMHURST AVE
1427456003

1425 E
ELMHURST AVE
1427456019

1428 E Elmhurst Ave

Public Owned Vacant Lots

ELMHURST

1420 E
ELMHURST AVE
1427458001

1424 E
ELMHURST AVE
1427458020

1428 E
ELMHURST AVE
1427458004

1432 E ELMHURST
AVE 1427458005





1427458006

3104 N
COLUMBUS AVE
1427458010

1427458012



0 80 Feet

	Public Owned Vacant Lots
	Buildings
	Edge of Road
	Parcels

MISSOURI

2411 N Missouri Ave Public Owned Vacant Lots

2413 N MISSOURI
AVE 1433403018

2411 N MISSOURI
AVE 1433403019

319 E
ARCHER AVE
1433403027

315 E
ARCHER AVE
1433403026

313 E
ARCHER AVE
1433403025

311 E
ARCHER AVE
1433403024

60 Feet

0



2416 N
PEORIA AVE
1433403012

2412 N
PEORIA AVE
1433403013

2410 N
PEORIA AVE
1433403014

2408 N
PEORIA AVE
1433403015

2406 N
PEORIA AVE
1433403016

	Public Owned Vacant Lots
	Buildings
	Edge of Road
	Parcels

2414 N Missouri Ave Public Owned Vacant Lots

420 E
MCCLURE AVE
1433404005

406 E
MCCLURE AVE
1433404004

404 E
MCCLURE AVE
1433404003

2420 N
MISSOURI AVE
1433404009

2417 N CALIFORNIA
AVE 1433404014

2413 N
CALIFORNIA AVE
1433404015

2414 N MISSOURI
AVE 1433404010

2412 N MISSOURI
AVE 1433404011

2410 N MISSOURI
AVE 1433404012

- Public Owned Vacant Lots
- Buildings
- Edge of Road
- Parcels



MISSOURI

211 E Thrush Ave Public Owned Vacant Lots

206 E ARCADIA
AVE 1433407010

214 E ARCADIA
AVE 1433407014

210 E
ARCADIA AVE
1433407030

212 E
ARCADIA AVE
1433407013

207 E
THRUSH AVE
1433407024

209 E
THRUSH AVE
1433407025

211 E
THRUSH AVE
1433407026

215 E
THRUSH AVE
1433407027

217 E
THRUSH AVE
1433407028

- Public Owned Vacant Lots
- Buildings
- Edge of Road
- Parcels



0 60 Feet THRUSH

505 E Thrush Ave Public Owned Vacant Lots

500 E ARCADIA
AVE 1433429001

514 E
ARCADIA AVE
1433429004

501 E
THRUSH AVE
1433429012

505 E
THRUSH AVE
1433429013





509 E
THRUSH AVE
1433429014

515 E
THRUSH AVE
1433429015



0 60 Feet

THRUSH

-  Public Owned Vacant Lots
-  Buildings
-  Edge of Road
-  Parcels

405 E Republic St Public Owned Vacant Lots

322 E
THRUSH AVE
1433476011

400 E
THRUSH AVE
1433476012

410 E
THRUSH AVE
1433476016

321 E REPUBLIC
ST 1433476058





401 E REPUBLIC
ST 1433476059

405 E REPUBLIC
ST 1433476060

407 E REPUBLIC
ST 1433476061

409 E REPUBLIC
ST 1433476062

REPUBLIC

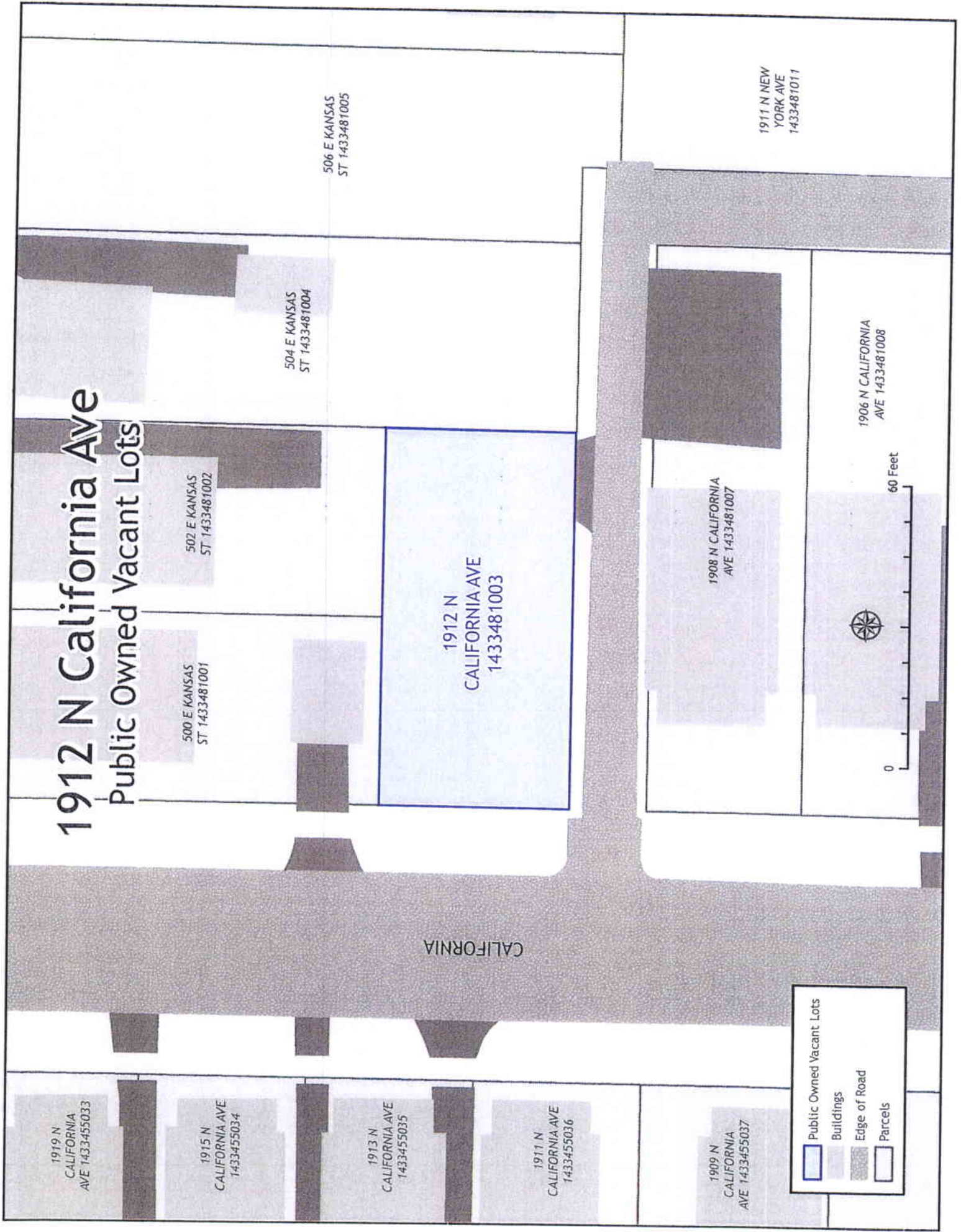
-  Public Owned Vacant Lots
-  Buildings
-  Edge of Road
-  Parcels



0 80 Feet

1912 N California Ave

Public Owned Vacant Lots



1919 N
CALIFORNIA
AVE 1433455033

1915 N
CALIFORNIA AVE
1433455034

1913 N
CALIFORNIA AVE
1433455035

1911 N
CALIFORNIA AVE
1433455036

1909 N
CALIFORNIA
AVE 1433455037

500 E KANSAS
ST 1433481001

502 E KANSAS
ST 1433481002

504 E KANSAS
ST 1433481004

506 E KANSAS
ST 1433481005

1912 N
CALIFORNIA AVE
1433481003

1908 N CALIFORNIA
AVE 1433481007

1906 N CALIFORNIA
AVE 1433481008

1911 N NEW
YORK AVE
1433481011

Legend:

- Public Owned Vacant Lots
- Buildings
- Edge of Road
- Parcels



726 E Kansas St

Public Owned Vacant Lots

KANSAS

722 E
KANSAS ST
1433483006





724 E KANSAS
ST 1433483007

726 E KANSAS
ST 1433483034

728 E KANSAS
ST 1433483009

730 E KANSAS
ST 1433483010

739 E NEBRASKA
AVE 1433483021

-  Public Owned Vacant Lots
-  Buildings
-  Edge of Road
-  Parcels

0

60 Feet



820 E GIFT AVE
1434153010

827 E Virginia Ave

Public Owned Vacant Lots

900 E
GIFT AVE
1434153013

823 E
VIRGINIA AVE
1434153028

825 E VIRGINIA
AVE 1434153029

827 E VIRGINIA
AVE 1434153030

829 E VIRGINIA
AVE 1434153031



VIRGINIA
60 Feet

- Public Owned Vacant Lots
- Buildings
- Edge of Road
- Parcels

2402 N Delaware St

Public Owned Vacant Lots

2409 N MARYLAND
AVE 1434302014

2407 N MARYLAND
AVE 1434302015

2401 N MARYLAND
AVE 1434302016

2406 N DELAWARE
AVE 1434302010

2402 N
DELAWARE ST
1434302011

2400 N DELAWARE
AVE 1434302012

DELAWARE

60 Feet

0



ARCHER

Public Owned Vacant Lots

Buildings

Edge of Road

Parcels



2201 N Delaware Ave

Public Owned Vacant Lots

2203 N DELAWARE
AVE 1434308029

2201 N
DELAWARE AVE
1434308030

2141 N DELAWARE
AVE 1434308031

810 E
ARCADIA AVE
1434308037

DELAWARE

- Public Owned Vacant Lots
- Buildings
- Edge of Road
- Parcels



1211 E Frye Ave

Public Owned Vacant Lots

1207 E
FRYE AVE
1434377011

1209 E
FRYE AVE
1434377016

1211 E
FRYE AVE
1434377017

1213 E
FRYE AVE
1434377013

	Public Owned Vacant Lots
	Buildings
	Edge of Road
	Parcels



0 60 Feet

808 E BEHREND'S
AVE 1803102006

813 E Ravine Ave

Public-Owned Vacant Lots

816 E
BEHREND'S AVE
1803102009

1806 N
WISCONSIN AVE
1803102003

811 E
RAVINE AVE
1803102010





813 E
RAVINE AVE
1803102011

815 E
RAVINE AVE
1803102012

817 E
RAVINE AVE
1803102013



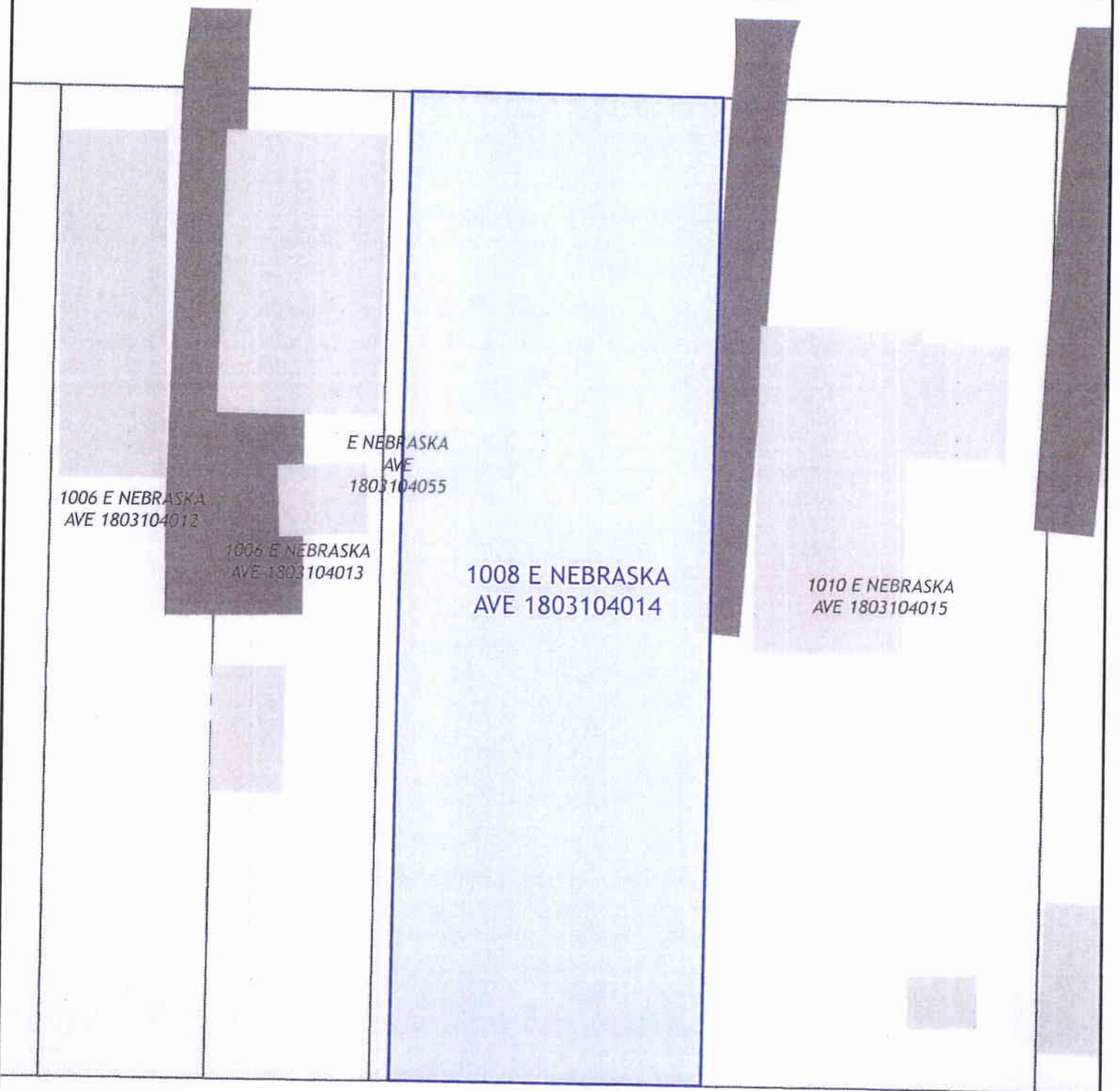
0 60 Feet





	Public Owned Vacant Lots
	Buildings
	Edge of Road
	Parcels

NEBRASKA

1008 E Nebraska Ave

Public Owned Vacant Lots



	Public Owned Vacant Lots
	Buildings
	Edge of Road
	Parcels

1803104056

905 E Behrends Ave

Public Owned Vacant Lots

916 E
NEBRASKA AVE
1803104005

1828 N
DELAWARE ST
1803104025

905 E BEHREND'S
AVE 1803104028





907 E BEHREND'S
AVE 1803104029

911 E BEHREND'S
AVE 1803104030

901 E BEHREND'S
AVE 1803104026

903 E BEHREND'S
AVE 1803104027

BEHREND'S

-  Public Owned Vacant Lots
-  Buildings
-  Edge of Road
-  Parcels



0 60 Feet

915 E Behrends Ave Public Owned Vacant Lots

926 E
NEBRASKA AVE
1803104008

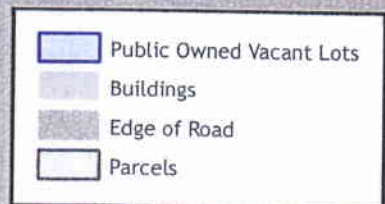
911 E BEHREND'S
AVE 1803104030

915 E BEHREND'S
AVE 1803104031

919 E BEHREND'S
AVE 1803104032



BEHREND'S



924 E
NEBRASKA AVE
1803104007

926 E
NEBRASKA AVE
1803104008

1001 E Behrends Ave

Public Owned Vacant Lots

1002 E
NEBRASKA AVE
1803104010

919 E BEHREND
AVE 1803104032





1001 E BEHREND
AVE 1803104033

1003 E BEHREND
AVE 1803104034



0 60 Feet

BEHREND

	Public Owned Vacant Lots
	Buildings
	Edge of Road
	Parcels

1002 E NEBRASKA
AVE 1803104010

1003 E Behrends Ave

Public Owned Vacant Lots

1006 E
NEBRASKA AVE
1803104013

1003 E BEHREND'S
AVE 1803104034

1003 E
BEHREND'S AVE
1803104035

1011 E BEHREND'S
AVE 1803104036



BEHREND'S



	Public Owned Vacant Lots
	Buildings
	Edge of Road
	Parcels

MARYLAND

1006 E Nebraska Ave

Public Owned Vacant Lots

NEBRASKA

1004 E NEBRASKA
AVE 1803104011

1006 E NEBRASKA AVE 1803104012
1006 E NEBRASKA AVE 1803104013

1006 E
NEBRASKA AVE
1803104055

1008 E NEBRASKA
AVE 1803104014

1010 E NEBRASKA
AVE 1803104015

1011 E
BEHREND'S AVE
1803104036

1015 E
BEHREND'S AVE
1803104037



0 60 Feet

	Public Owned Vacant Lots
	Buildings
	Edge of Road
	Parcels

910 E Behrends Ave Public Owned Vacant Lots

BEHREND S

910 E
BEHREND S AVE
1803105005

908 E BEHREND S
AVE 1803105004





914 E BEHREND S
AVE 1803105006

1808 N
DELAWARE AVE
1803105007

909 E
RAVINE AVE
1803105012



60 Feet

	Public Owned Vacant Lots
	Buildings
	Edge of Road
	Parcels

1618 N Delaware St

Public Owned Vacant Lots

1700 N
DELAWARE ST
1803107005

1618 N
DELAWARE ST
1803107006

1616 N
DELAWARE ST
1803107007





1614 N
DELAWARE ST
1803107008

908 E
RAVINE AVE
1803107014

1221 NE
GLEN OAK AVE
1803107017

1201 NE
GLEN OAK AVE
1803107015

DELAWARE

	Public Owned Vacant Lots
	Buildings
	Edge of Road
	Parcels



1601 N
DELAWARE ST
1803103031

1610 N Wisconsin Ave

Public Owned Vacant Lots

KINSEY

1610 N
WISCONSIN AVE
1803151010

1123 NE GLEN
OAK AVE
1803151009

1606 N
WISCONSIN AVE
1803151003

60 Feet

0

WISCONSIN

	Public Owned Vacant Lots
	Buildings
	Edge of Road
	Parcels

1707 N California Ave

Public Owned Vacant Lots

CALIFORNIA

1709 N CALIFORNIA
AVE 1804210019

1707 N
CALIFORNIA AVE
1804210020

1701 N CALIFORNIA
AVE 1804210021

1631 N CALIFORNIA
AVE 1804210022

60 Feet





0



1702 N MISSOURI
AVE 1804210004

1700 N
MISSOURI AVE
1804210005

1674 N MISSOURI
AVE 1804210032

	Public Owned Vacant Lots
	Buildings
	Edge of Road
	Parcels

1809 N Indiana Ave

Public Owned Vacant Lots

1812 N NEW
YORK AVE
1804227009

1810 N NEW
YORK AVE
1804227010

1813 N
INDIANA AVE
1804227024

1814 N
INDIANA AVE
1804229002

1810 N
INDIANA AVE
1804229003

1809 N
INDIANA AVE
1804227025

607 E
RAVINE AVE
1804227028

603 E
RAVINE AVE
1804227031

609 E
RAVINE AVE
1804227029

611 E
RAVINE AVE
1804227030

701 E
RAVINE AVE
1804229013

INDIANA

- Public Owned Vacant Lots
- Buildings
- Edge of Road
- Parcels



1628 N New York Ave

Public Owned Vacant Lots

1630 N NEW
YORK AVE
1804231010

1628 N NEW
YORK AVE
1804231011

1626 N NEW
YORK AVE
1804231012

1624 N NEW
YORK AVE
1804231013



0 50 Feet

1633 N
INDIANA AVE
1804231028

1631 N
INDIANA AVE
1804231029

1627 N
INDIANA AVE
1804231030

Public Owned Vacant Lots

- Public Owned Vacant Lots
- Buildings
- Edge of Road
- Parcels

NEW YORK

709 E LaSalle St

Public Owned Vacant Lots

700 E
RAVINE AVE
1804232001

708 E
RAVINE AVE
1804232005

702 E
RAVINE AVE
1804232002

704 E
RAVINE AVE
1804232003

706 E
RAVINE AVE
1804232004

701 E
LASALLE ST
1804232012

703 E LASALLE
ST 1804232013

709 E
LASALLE ST
1804232014

711 E LASALLE
ST 1804232015

713 E
LASALLE ST
1804232016

LASALLE

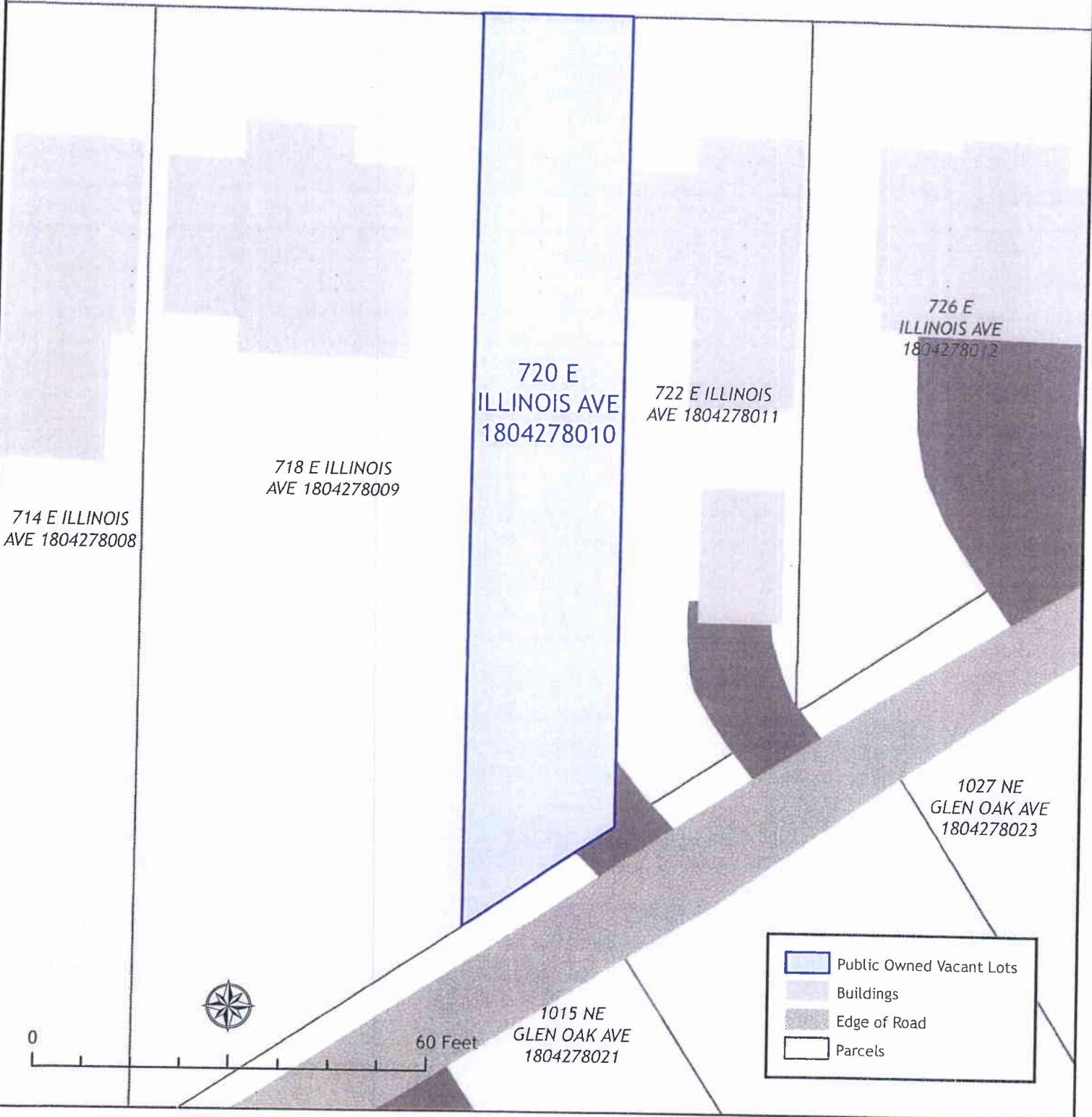


0 60 Feet

	Public Owned Vacant Lots
	Buildings
	Edge of Road
	Parcels

ILLINOIS

720 E Illinois Ave Public Owned Vacant Lots



714 E ILLINOIS
AVE 1804278008

718 E ILLINOIS
AVE 1804278009





720 E
ILLINOIS AVE
1804278010

722 E ILLINOIS
AVE 1804278011

726 E
ILLINOIS AVE
1804278012

1027 NE
GLEN OAK AVE
1804278023

1015 NE
GLEN OAK AVE
1804278021

	Public Owned Vacant Lots
	Buildings
	Edge of Road
	Parcels



606 W Hanssler Pl
Public Owned Vacant Lots

HANSSLER

606 W HANSSLER
PL 1433154006



- Public Owned Vacant Lots
- Buildings
- Roads
- Parcels

616 E Gift Ave





Public Owned Vacant Lots

GIFT

616 E GIFT AVE
1433278015

INDIANA

0 80 Feet 

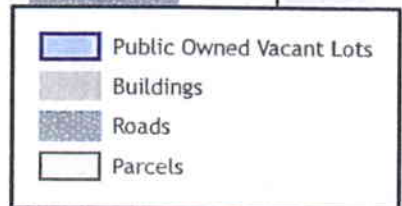

-  Public Owned Vacant Lots
-  Buildings
-  Roads
-  Parcels

515 E Illinois Ave Public Owned Vacant Lots

515 E ILLINOIS
AVE 1804230033

NEW YORK

ILLINOIS



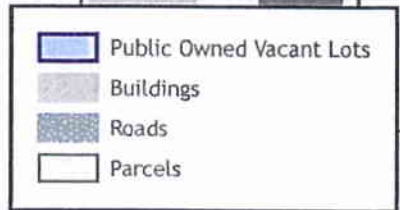
602 E Illinois Ave

Public Owned Vacant Lots

ILLINOIS

602 E ILLINOIS
AVE 1804277020

NEW YORK








1906 N Peoria Ave

Public Owned Vacant Lots

PEORIA

1906 N PEORIA
AVE 1433454019

-  Public Owned Vacant Lots
-  Buildings
-  Roads
-  Parcels




709 E Archer Ave

Public Owned Vacant Lots

709 E
ARCHER AVE
1433430019





ARCHER




2319 N Atlantic St

Public Owned Vacant Lots

2319 N ATLANTIC
ST 1434328016

-  Public Owned Vacant Lots
-  Buildings
-  Roads
-  Parcels



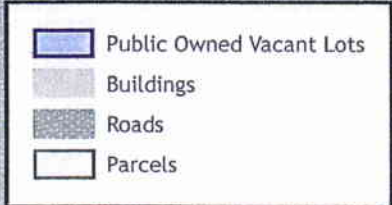

1101 E Frye Ave

Public Owned Vacant Lots

CENTRAL

1101 E
FRYE AVE
1434376008

FRYE








723 E Bel Aire Ct

Public Owned Vacant Lots

BEL AIRE

723 E BEL AIRE
CT 1804234007

	Public Owned Vacant Lots
	Buildings
	Roads
	Parcels



COP
Copy Route 9

PIN	House Number	Directional	Street	Suffix	Address	Notes	Route	Area
1432256046	917	W	GIFT	AVE	917 W GIFT AVE	mowed by 915	9	2150.795898
1433255003	2610	N	KNOXVILLE	AVE	2610 N KNOXVILLE AVE		9	4713.481934
1433203013	214	E	MAYWOOD	AVE	214 E MAYWOOD AVE		9	5200.384766
1432281020	817	W	MCCLURE	AVE	817 W MCCLURE AVE	mowed by 819	9	3748.009033
1433254044	2716	N	MISSOURI	AVE	2716 N MISSOURI AVE	too narrow	9	123.269043
1433259015	304	E	VIRGINIA	AVE	304 E VIRGINIA AVE	too narrow- Do not mow 6-16-20	9	173.8166504
1432281015	710	W	VIRGINIA	AVE	710 W VIRGINIA AVE	Peoria Architectural Salvage	9	3742.138428
1432281001	826	W	VIRGINIA	AVE	826 W VIRGINIA AVE	mowed by 824	9	3753.805176
1433112016	405	W	WILLCOX	AVE	405 W WILLCOX AVE		9	4921.784912
1432432035	717	W	THRUSH	AVE	717 W THRUSH AVE		9	

917 W Gift Ave

Public Owned Vacant Lots

1004 W
HANSSLER PL
1432256014

1000 W
HANSSLER PL
1432256015

930 W
HANSSLER PL
1432256016

928 W
HANSSLER PL
1432256017

924 W
HANSSLER PL
1432256018

1005 W
GIFT AVE
1432256034

1001 W
GIFT AVE
1432256045

917 W
GIFT AVE
1432256046

915 W GIFT
AVE
1432256036

913 W GIFT
AVE
1432256037

GIFT

	Public Owned Vacant Lots
	Buildings
	Edge of Road
	Parcels



0 60 Feet

VIRGINIA

710 W Virginia Ave

Public Owned Vacant Lots

714 W VIRGINIA
AVE 1432281013

712 W VIRGINIA
AVE 1432281014

710 W VIRGINIA
AVE 1432281015

2523 N
SHERIDAN RD
1432281031

2517 N
SHERIDAN RD
1432281032

2515 N
SHERIDAN RD
1432281033

711 W
MCCLURE AVE
1432281030

- Public Owned Vacant Lots
- Buildings
- Edge of Road
- Parcels



410 W
CORRINGTON
AVE 1433112004

405 W Willcox Ave

Public Owned Vacant Lots

402 W
CORRINGTON
AVE 1433112008

411 W WILLCOX
AVE 1433112013

407 W WILLCOX
AVE 1433112014

405 W WILLCOX
AVE 1433112016




403 W WILLCOX
AVE 1433112017

401 W WILLCOX
AVE 1433112018

0 60 Feet

WILLCOX



-  Public Owned Vacant Lots
-  Buildings
-  Edge of Road
-  Parcels

2716 N Missouri Ave

Public Owned Vacant Lots

2720 N MISSOURI
AVE 1433254011

2716 N MISSOURI
AVE 1433254045

**2716 N
MISSOURI AVE**
1433254044

2712 N MISSOURI
AVE 1433254013

2710 N MISSOURI
AVE 1433254014

MISSOURI

2719 N CALIFORNIA
AVE 1433254029

2715 N CALIFORNIA
AVE 1433254030

2713 N CALIFORNIA
AVE 1433254031

2709 N CALIFORNIA
AVE 1433254032

Public Owned Vacant Lots

- Public Owned Vacant Lots
- Buildings
- Edge of Road
- Parcels



0 50 Feet

304 E Virginia Ave

Public Owned Vacant Lots

VIRGINIA

300 E VIRGINIA
AVE 1433259001

302 E
VIRGINIA AVE
1433259014

304 E
VIRGINIA AVE
1433259003

306 E VIRGINIA
AVE 1433259004

308 E
VIRGINIA AVE
1433259005

304 E
VIRGINIA AVE
1433259015

301 E
MCCLURE AVE
1433259008

303 E
MCCLURE AVE
1433259009

305 E
MCCLURE AVE
1433259010



0 60 Feet

	Public Owned Vacant Lots
	Buildings
	Edge of Road
	Parcels

COP

Copy Route 10

PIN	House Number	Directional	Street	Suffix	Address	Notes	Route	Area
1432481022	1901	N	ASHLEY	CT	1901 N ASHLEY CT		10	3755.236328
1432481021	1903	N	ASHLEY	CT	1903 N ASHLEY CT		10	3754.454834
1805232013	1609	N	BESTOR	ST	1609 N BESTOR ST		10	1239.268555
1805232012	1611	N	BESTOR	ST	1611 N BESTOR ST		10	7519.445801
1804127020	1702	N	BIGELOW	ST	1702 N BIGELOW ST		10	4674.341309
1433376053	1909	N	BIGELOW	ST	1909 N BIGELOW ST		10	1804.016602
1433376044	1911	N	BIGELOW	ST	1911 N BIGELOW ST		10	4487.669189
1433376042	1915	N	BIGELOW	ST	1915 N BIGELOW ST		10	7176.690186
1433376040	1921	N	BIGELOW	ST	1921 N BIGELOW ST		10	7176.443604
1433376039	1923	N	BIGELOW	ST	1923 N BIGELOW ST		10	7176.411621
1433377007	2412	N	BIGELOW	ST	2412 N BIGELOW ST		10	7516.397949
1432453047	2134	N	BOURLAND	AVE	2134 N BOURLAND AVE	fenced & mowed by 2136	10	1912.773193
1432481008	1918	N	BROADWAY	ST	1918 N BROADWAY ST		10	3752.642334
1805226026	1805	N	BROADWAY	ST	1805 N BROADWAY ST		10	5394.979248
1432433027	727	W	BRONS	AVE	727 W BRONS AVE		10	3754.422119
1432433022	813	W	BRONS	AVE	813 W BRONS AVE		10	3754.723389
1432429020	1007	W	BRONS	AVE	1007 W BRONS AVE		10	3752.836182
1805206001	1018	W	DONALD	AVE	1018 W DONALD AVE		10	3908.892578
1805206003	1012	W	DONALD	AVE	1012 W DONALD AVE		10	4160.474609
1805229012	1717	N	DOUGLAS	ST	1717 N DOUGLAS ST		10	2494.307617
1805229021	1713	N	DOUGLAS	ST	1713 N DOUGLAS ST		10	9003.826172
1433351025	2007	N	ELLIS	ST	2007 N ELLIS ST	too narrow	10	6156.337158
1433304047	2205	N	FLORA	AVE	2205 N FLORA AVE		10	537.5397949
1805229009	1727	N	GALE	AVE	1727 N GALE AVE		10	4988.333496
1805229008	1729	N	GALE	AVE	1729 N GALE AVE		10	4988.427979
1805228003	1828	N	GALE	AVE	1828 N GALE AVE	mowed by 1830	10	3010.241211
1432452021	2052	N	GALE	AVE	2052 N GALE AVE		10	3749.815186
1432451010	2132	W	GALE	AVE	2132 W GALE AVE		10	3315.067383
1804178001	1626	N	LINN	ST	1626 N LINN ST		10	4035.895752
1804128019	1706	N	LINN	ST	1706 N LINN ST		10	2821.058105
1433331034	2131	N	LINN	ST	2131 N LINN ST	neighbor	10	5959.858887
1432431006	814	W	MACQUEEN	AVE	814 W MACQUEEN AVE		10	3802.694824
1432427007	922	W	MACQUEEN	AVE	922 W MACQUEEN AVE		10	7619.733643
1432431004	818	W	MACQUEEN	AVE	818 W MACQUEEN AVE		10	
1432431016	712	W	MACQUEEN	AVE	712 W MACQUEEN AVE		10	3796.969482
1432430007	810	W	MCCLURE	AVE	810 W MCCLURE AVE		10	3810.286377
1432426014	912	W	MCCLURE	AVE	912 W MCCLURE AVE		10	3810.164063
1432426011	922	W	MCCLURE	AVE	922 W MCCLURE AVE		10	
1432426009	1006	W	MCCLURE	AVE	1006 W MCCLURE AVE		10	
1804127003	216	W	NEBRASKA	AVE	216 W NEBRASKA AVE		10	4625.803955
1805204002	1012	W	NEBRASKA	AVE	1012 W NEBRASKA AVE		10	5882.886963
1805204001	1014	W	NEBRASKA	AVE	1014 W NEBRASKA AVE		10	8199.374268
1433377023	221	W	NEBRASKA	AVE	221 W NEBRASKA AVE		10	2203.719238
1432461020	1005	W	NEBRASKA	AVE	1005 W NEBRASKA AVE	east of 1011 W. Nebraska	10	19027.42505
1433376050	309	W	NEBRASKA	AVE	309 W NEBRASKA AVE		10	
1804126025	1702	N	NORTH	ST	1702 N NORTH ST		10	7415.05835
1433305046	2223	N	NORTH	ST	2223 N NORTH ST		10	4798.213135
1433377001	220	W	REPUBLIC	ST	220 W REPUBLIC ST	Resident Officer house.	10	7575.006348
143476049	301	E	REPUBLIC	ST	301 E REPUBLIC ST		10	
1805229026	801	W	RICHMOND	AVE	801 W RICHMOND AVE		10	3235.966064
1805227030	825	W	RICHMOND	AVE	825 W RICHMOND AVE		10	4010.918945

1805227029	827	W	RICHMOND	AVE	827 W RICHMOND AVE	10	4011.013672
1805228024	1829	N	SHERIDAN	RD	1829 N SHERIDAN RD	10	2999.746582
1433301019	2312	N	SHERIDAN	RD	2312 N SHERIDAN RD	10	7679.706787
1432430038	2401	N	SHERIDAN	RD	2401 N SHERIDAN RD	10	3740.918701
1804101011	1802	N	SHERIDAN	RD	1802 N SHERIDAN RD	10	1974.732666
1805703008	1730	N	VALLEY	AVE	1730 N VALLEY AVE	10	8097.639404
1805203007	1732	N	VALLEY	AVE	1732 N VALLEY AVE	10	8993.739959
1432426009	1006	W	MCCLURE	AVE	1006 W MCCLURE AVE	10	
1433376050	309	W	NEBRASKA	AVE	309 W NEBRASKA AVE	10	
143476049	301	E	REPUBLIC	ST	301 E REPUBLIC ST	10	
1805703006	1734	N	VALLEY	AVE	1734 N VALLEY AVE	10	8988.030029
1805703005	1736	N	VALLEY	AVE	1736 N VALLEY AVE	10	7547.219111
1805203004	1738	N	VALLEY	AVE	1738 N VALLEY AVE	10	7544.110596
1804305026	1103	N	FLORA	AVE	1103 N FLORA	10	
1804305025	1109	N	FLORA	AVE	1109 N FLORA	10	
1432404019	1229	W	BRONS	AVE	1229 W BRONS AVE	10	
1804177009	1530	N	BIGELOW	ST	1530 N BIGELOW ST	10	
1433358003	412	W	DOUBET	CT	412 W DOUBET CT	10	
1804304014	1217	N	FLORA	AVE	1217 N FLORA	10	
1804306004	1214	N	FLORA	AVE	1214 N FLORA	10	

3341 N Leroy Ave

Public Owned-Vacant-Lots

3342 N
STANLEY ST
1430452001

2308 W
RICHWOODS
BV 1430452013





3338 N
STANLEY ST
1430452002

3341 N
LEROY AVE
1430452014

3336 N
STANLEY ST
1430452003

3339 N
LEROY AVE
1430452015

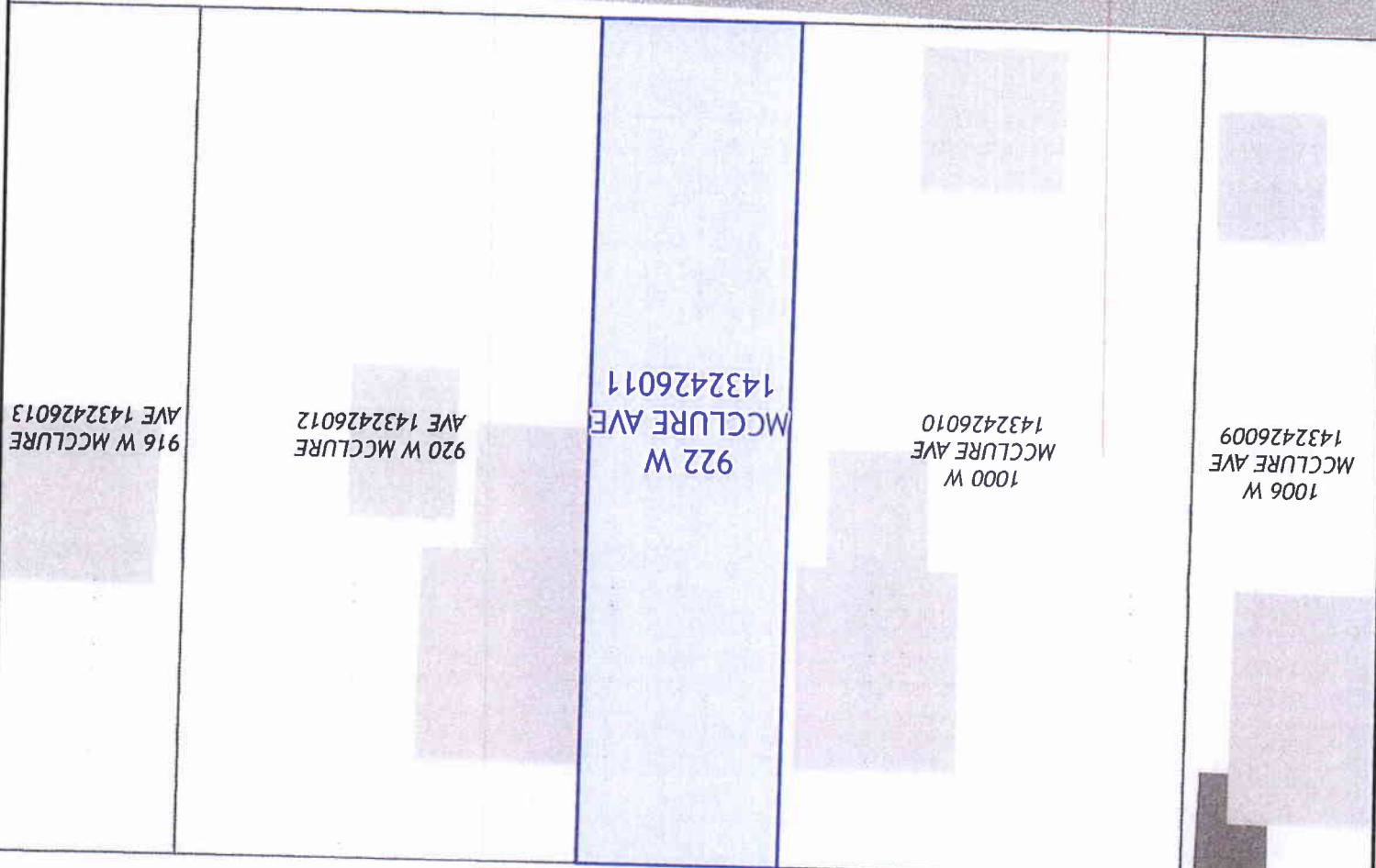
LEROY


-  Public Owned Vacant Lots
-  Buildings
-  Edge of Road
-  Parcels





922 W McClure Ave Public Owned Vacant Lots


McClure



Public Owned Vacant Lots 

Buildings 

Edge of Road 


Parcels 

923 W
MACQUEEN AVE
1432426029

1003 W
MACQUEEN AVE
1432426026

1001 W
MACQUEEN AVE
1432426027

1432426028



Public Owned Vacant Lots

Buildings

Edge of Road

Parcels

923 W NOWLAND
AVE 1432427023

60 Feet

925 W
NOWLAND AVE
1432427022



0

916 W MACQUEEN
AVE 1432427008





922 W MACQUEEN
AVE 1432427007

1000 W MACQUEEN
AVE 1432427006

1002 W
MACQUEEN AVE
1432427005

922 W MacQueen Ave
Public Owned Vacant Lots

MAC QUEEN

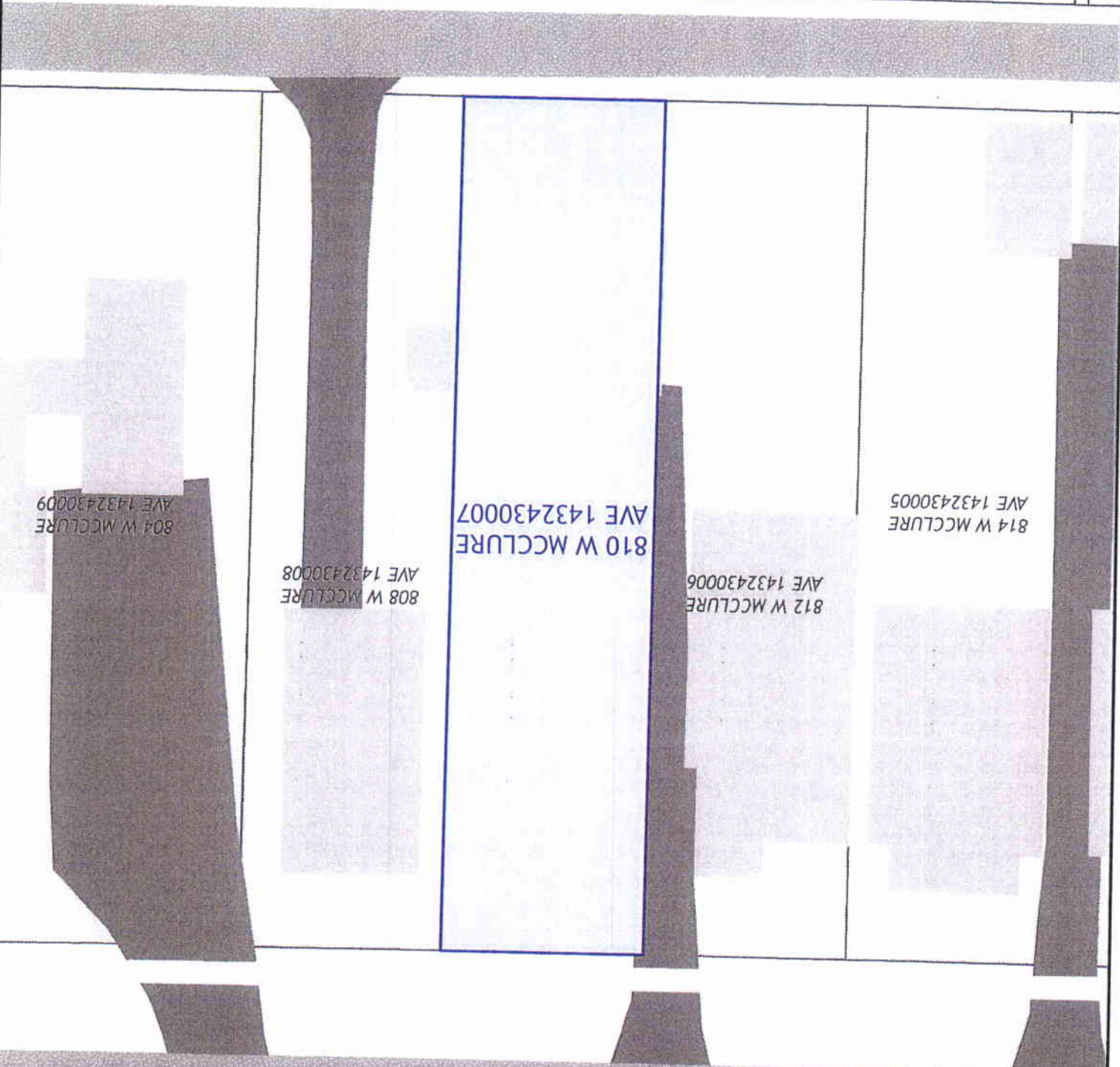
-  Public Owned Vacant Lots
-  Buildings
-  Edge of Road
-  Parcels

811 W MACQUEEN
AVE 1432430024

60 Feet



0



810 W McClure Ave
Public Owned Vacant Lots

McClure

804 W MCCLURE
AVE 1432430009

808 W MCCLURE
AVE 1432430008


810 W MCCLURE
AVE 1432430007


812 W MCCLURE
AVE 1432430006


814 W MCCLURE
AVE 1432430005


814 W MacQueen Ave Public Owned Vacant Lots

MAC QUEEN

Public Owned Vacant Lots 

Buildings 

Edge of Road 

Parcels 



815 W
NOWLAND AVE
1432431022

817 W
NOWLAND AVE
1432431021

813 W
NOWLAND AVE
1432431023

820 W
MACQUEEN AVE
1432431003


818 W
MACQUEEN AVE
1432431004


816 W
MACQUEEN AVE
1432431005


814 W
MACQUEEN AVE
1432431006


812 W
MACQUEEN AVE
1432431007

810 W MACQUEEN
AVE 1432431008

Public Owned Vacant Lots 

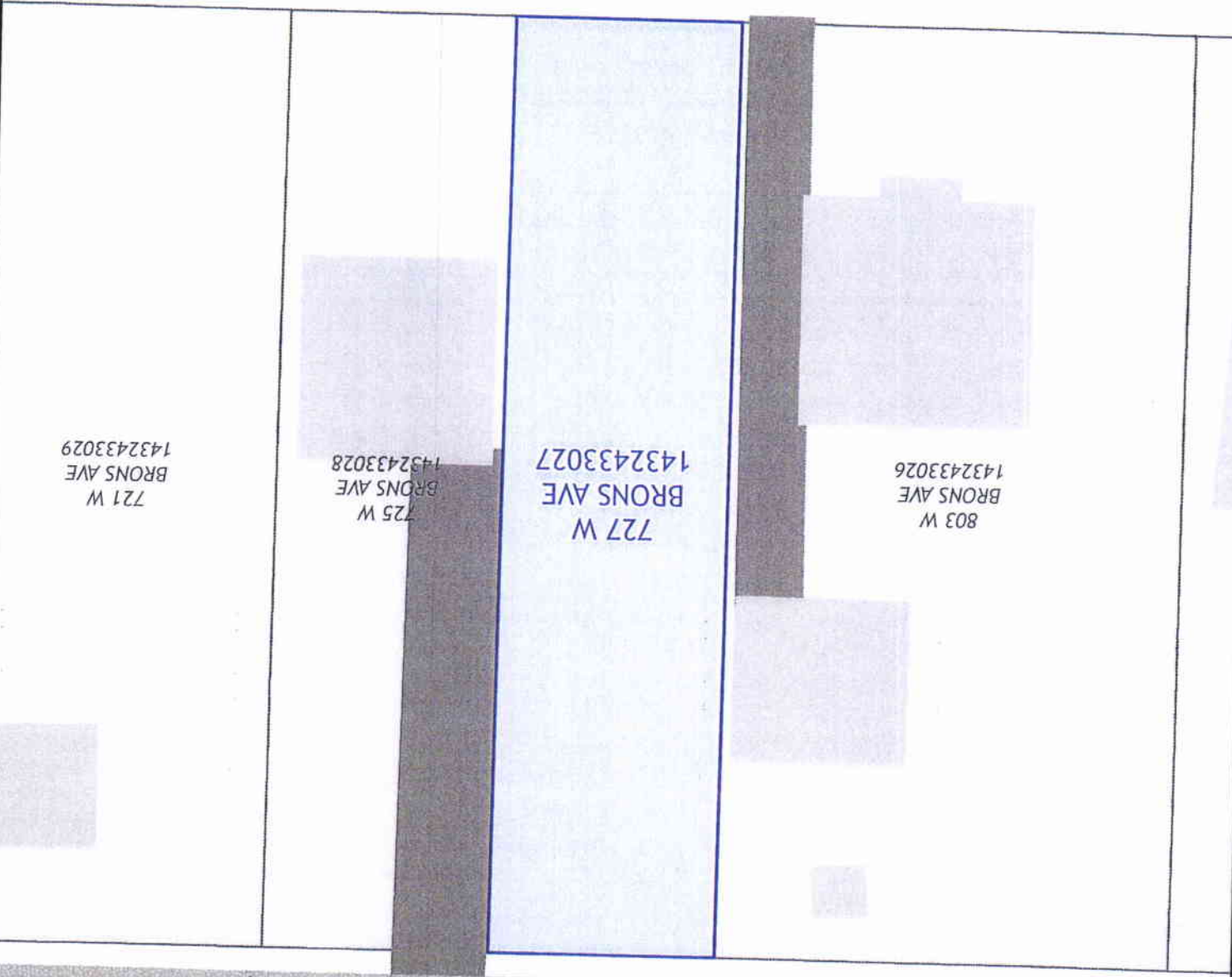
Buildings 

Edge of Road 

Parcels 



BRONS



721 W
BRONS AVE
1432433029

725 W
BRONS AVE
1432433028

727 W
BRONS AVE
1432433027

803 W
BRONS AVE
1432433026

722 W
THRUSH AVE
1432433012

727 W Brons Ave
Public Owned Vacant Lots

800 W
THRUSH AVE
1432433010

804 W
THRUSH AVE
1432433009

2104 N
GALE AVE
1432451020

2100 N
GALE AVE
1432451021

2052 N Gale Ave

Public Owned Vacant Lots

UNDERHILL

2052 N
GALE AVE
1432452021

2050 N
GALE AVE
1432452022

2108 N
UNDERHILL
ST 1432452009


2048 N
GALE AVE
1432452023


2042 N
GALE AVE
1432452024


GALE


- Public Owned Vacant Lots
- Buildings
- Edge of Road
- Parcels



Public Owned Vacant Lots 

Buildings 

Edge of Road 

Parcels 

100 W NEBRASKA
AVE 1805204006

80 Feet



0

NEBRASKA

1432461011

1005 W
NEBRASKA AVE
1432461020

1011 W
NEBRASKA AVE
1432461008

1002 W
GROVELAND AVE
1432461005

1010 W
GROVELAND AVE
1432461004

1014 W
GROVELAND AVE
1432461003

1005 W Nebraska Ave
Public Owned Vacant Lots

1918 N Broadway St

Public Owned Vacant Lots

832 W
ELEANOR PL
1432481001

830 W
ELEANOR PL
1432481002

828 W
ELEANOR PL
1432481003

824 W
ELEANOR PL
1432481004

822 W
ELEANOR PL
1432481005

BROADWAY

1918 N
BROADWAY ST
1432481008

1914 N
BROADWAY ST
1432481009

1919 N
ASHLEY CT
1432481015

1915 N
ASHLEY CT
1432481016

1913 N ASHLEY
CT 1432481017

Public Owned Vacant Lots

Buildings

Edge of Road

Parcels



1906 N
BROADWAY ST
1432481012

1902 N
BROADWAY ST
1432481013

1432481014

1901 N Ashley Ct

Public Owned Vacant Lots

1905 N ASHLEY
CT 1432481020

1903 N ASHLEY
CT 1432481021

1901 N
ASHLEY CT
1432481022

NEBRASKA

ASHLEY

GALE

1832 N
GALE AVE
1805228001

1830 N
GALE AVE
1805228002



	Public Owned Vacant Lots
	Buildings
	Edge of Road
	Parcels

2210 N
ELLIS ST
1433304017

2208 N
ELLIS ST
1433304018

2204 N
ELLIS ST
1433304019

2200 N
ELLIS ST
1433304020

2205 N Flora Ave

Public Owned Vacant Lots

2207 N
FLORA AVE
1433304035

2205 N
FLORA AVE
1433304047

2203 N
FLORA AVE
1433304048

2201 N
FLORA AVE
1433304037

2210 N
FLORA AVE
1433305026

2204 N
FLORA AVE
1433305066

FLORA



	Public Owned Vacant Lots
	Buildings
	Edge of Road
	Parcels

2412 N Bigelow St

Public Owned Vacant Lots





208 W MCCLURE
AVE 1433327004

BIGELOW

2416 N
BIGELOW ST
1433327006

2412 N
BIGELOW ST
1433327007

2410 N
BIGELOW ST
1433327008

-  Public Owned Vacant Lots
-  Buildings
-  Edge of Road
-  Parcels



2415 N
LINN ST
1433327021

2411 N
LINN ST
1433327022

2409 N
LINN ST
1433327023

2012 N
SHERIDAN RD
1433351011

2008 N
SHERIDAN RD
1433351012

2006 N
SHERIDAN RD
1433351013

2004 N
SHERIDAN RD
1433351014

2000 N
SHERIDAN RD
1433351015

2007 N Ellis St

Public Owned Vacant Lots

2009 N
ELLIS ST
1433351024

2007 N
ELLIS ST
1433351025

2003 N
ELLIS ST
1433351026

2001 N
ELLIS ST
1433351027

ELLIS



Public Owned Vacant Lots
 Buildings
 Edge of Road
 Parcels

2000 N
NORTH ST
1433376018

1922 N
NORTH ST
1433376019

1918 N
NORTH ST
1433376020

1916 N
NORTH ST
1433376021





1921 N Bigelow St Public Owned Vacant Lots

1923 N
BIGELOW ST
1433376039

1921 N
BIGELOW ST
1433376040

1917 N
BIGELOW ST
1433376041

BIGELOW

-  Public Owned Vacant Lots
-  Buildings
-  Edge of Road
-  Parcels



1911 N Bigelow St

Public Owned Vacant Lots

1913 N
BIGELOW ST
1433376043

1911 N
BIGELOW ST
1433376044

1909 N
BIGELOW ST
1433376053

1907 N
BIGELOW ST
1433376054

305 W
NEBRASKA AVE
1433376052

307 W
NEBRASKA AVE
1433376051

1433376050

Public Owned Vacant Lots
Buildings
Edge of Road
Parcels



220 W Republic St

Public Owned Vacant Lots

REPUBLIC

BIGELOW





211 W
REPUBLIC ST
143331017

220 W REPUBLIC
ST 1433377001

210 W
REPUBLIC ST
1433377003

2116 N
BIGELOW ST
1433377002

2112 N
BIGELOW ST
1433377004

-  Public Owned Vacant Lots
-  Buildings
-  Edge of Road
-  Parcels



SHERIDAN

1802 N Sheridan Rd

Public Owned Vacant Lots

1808 N
SHERIDAN RD
1804101009

1804 N
SHERIDAN RD
1804101010

1804101011

1800 N
SHERIDAN RD
1804101012

1750 N
SHERIDAN RD
1804101013

W NEBRASKA
AVE
1804102009

1744 N
SHERIDAN RD
1804101014

Public Owned Vacant Lots

Buildings

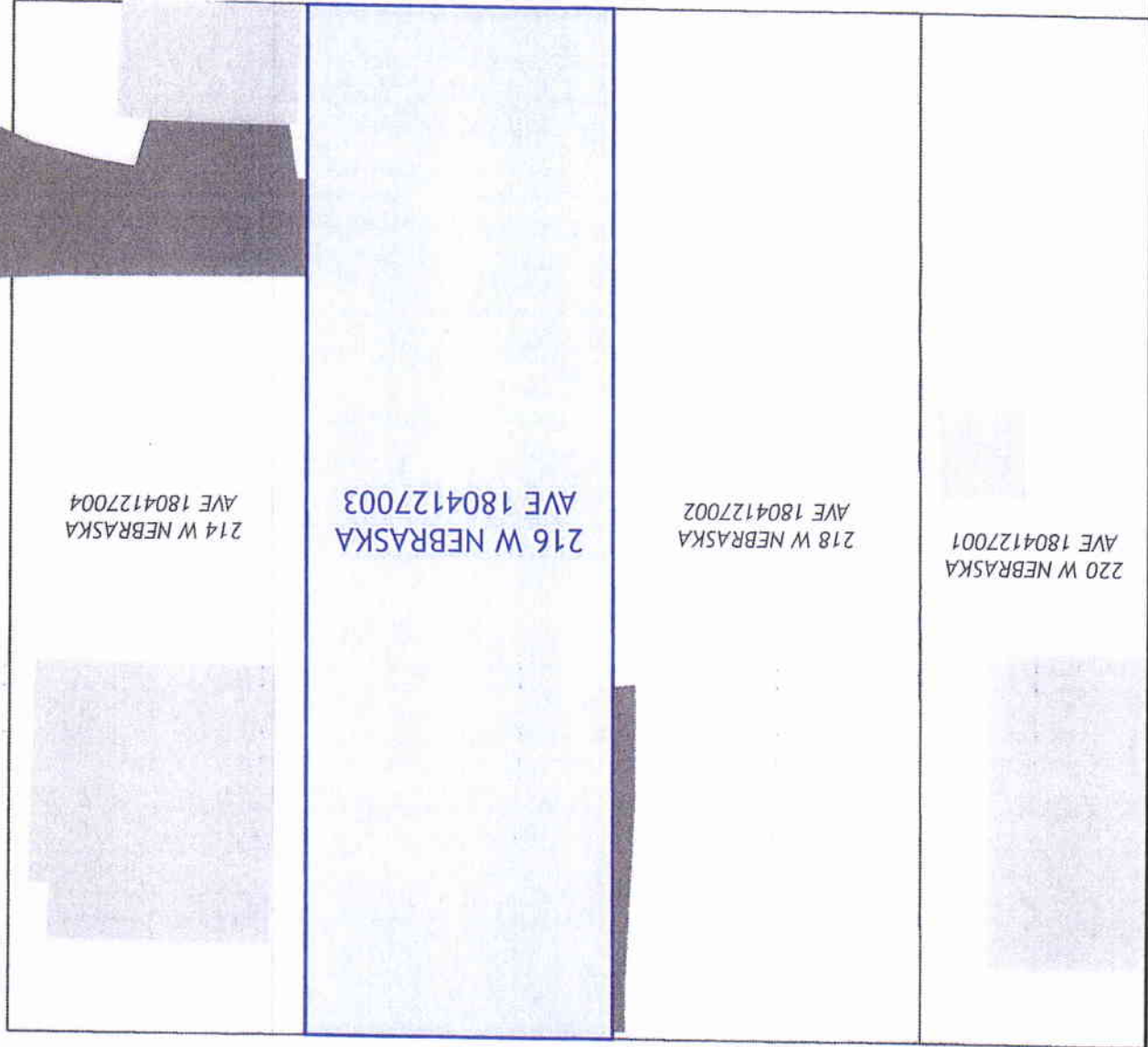
Edge of Road

Parcels



NEBRASKA

216 W Nebraska Ave Public Owned Vacant Lots



Public Owned Vacant Lots	
Buildings	
Edge of Road	
Parcels	

1818 N
BIGELOW ST
1804127005



1713 N
LINN ST
1804127037

1711 N
LINN ST
1804127038

1709 N
LINN ST
1804127039

1705 N
LINN ST
1804127040

1706 N Linn St

Public Owned Vacant Lots

1708 N
LINN ST
1804128018

1706 N
LINN ST
1804128019

1704 N
LINN ST
1804128020

1700 N
LINN ST
1804128021





1712 N
LINN ST
1804128017

129 W RICHMOND
AVE 1804128022

125 W RICHMOND
AVE 1804128023

123 W RICHMOND
AVE 1804128024

LINN

-  Public Owned Vacant Lots
-  Buildings
-  Edge of Road
-  Parcels



1703 N
LINN ST
180412704

1627 N
LINN ST
180417702

1623 N
LINN ST
180417702

1626 N Linn St

Public Owned Vacant Lots

RICHMOND

LINN

1626 N
LINN ST
1804178001

1622 N
LINN ST
1804178002

1620 N
LINN ST
1804178003

125 W
RICHMOND AVE
1804128023

123 W RICHMOND
AVE 1804128024

119 W
RICHMOND AVE
1804128025

N KNOXVILLE
AVE
1804178051

1633 N
KNOXVILLE AVE
1804178052

-  Public Owned Vacant Lots
-  Buildings
-  Edge of Road
-  Parcels



0 60 Feet

1736 N Valley Ave

Public-Owned-Vacant-Lots

1805203003

1805203031

1815 N
MACHIN AVE
1805204034





1811 N
MACHIN AVE
1805204009

1809 N
MACHIN AVE
1805204010

1805203004

1736 N
VALLEY AVE
1805203005

1805203006

-  Public Owned Vacant Lots
-  Buildings
-  Edge of Road
-  Parcels



1732 N Valley Ave

Public Owned Vacant Lots

1805203006

1732 N
VALLEY AVE
1805203007

1805203008





1811 N
MACHIN AVE
1805204009

1809 N
MACHIN AVE
1805204010

1805 N
MACHIN AVE
1805204011

1801 N
MACHIN AVE
1805204012





1728 N
VALLEY AVE
1805203009

-  Public Owned Vacant Lots
-  Buildings
-  Edge of Road
-  Parcels



1014 W Nebraska Ave Public Owned Vacant Lots

NEBRASKA

	Public Owned Vacant Lots
	Buildings
	Edge of Road
	Parcels

1815 N
MACHIN AVE
1805204034

1014 W
NEBRASKA AVE
1805204001

1805204002

1805203031

1805203003



60 Feet

0

1623 N
BOURLAND AVE
1805203030

BOURLAND

1018 W Donald Ave

Public Owned Vacant Lots

DONALD

1013 W
DONALD AVE
1805204024

1018 W
DONALD AVE
1805206001

1016 W
DONALD AVE
1805206002

1012 W
DONALD AVE
1805206003



	Public Owned Vacant Lots
	Buildings
	Edge of Road
	Parcels

1812 N
MACHIN AVE
1805226006

1808 N
MACHIN AVE
1805226007

1806 N
MACHIN AVE
1805226008

1804 N
MACHIN AVE
1805226009

1805 N Broadway St

Public Owned Vacant Lots

1809 N
BROADWAY ST
1805226025

1805 N
BROADWAY ST
1805226026

1803 N
BROADWAY ST
1805226027

1801 N
BROADWAY ST
1805226028

- Public Owned Vacant Lots
- Buildings
- Edge of Road
- Parcels



Public Owned Vacant Lots

Buildings

Edge of Road

Parcels

60 Feet



RICHMOND

821 W RICHMOND AVE 1805227031

825 W RICHMOND AVE 1805227030

827 W RICHMOND AVE 1805227029

825 W Richmond Ave
Public Owned Vacant Lots

1709 N BESTOR ST 1805227028

721 W NEBRASKA
AVE 1432483015

1829 N Sheridan Rd

Public-Owned-Vacant-Lots

NEBRASKA

708 W
NEBRASKA AVE
1805228023

1829 N
SHERIDAN RD
1805228024

1827 N
SHERIDAN RD
1805228025

1825 N
SHERIDAN RD
1805228026

SHERIDAN

- Public Owned Vacant Lots
- Buildings
- Edge of Road
- Parcels



1727 N Gale Ave

Public Owned Vacant Lots

1801 N
GALE AVE
1805229006

1731 N
GALE AVE
1805229007

1729 N
GALE AVE
1805229008

1727 N
GALE AVE
1805229009

1725 N
GALE AVE
1805229010

1723 N
GALE AVE
1805229011

1713 N
DOUGLAS ST
1805229021

1717 N
DOUGLAS ST
1805229012



- Public Owned Vacant Lots
- Buildings
- Edge of Road
- Parcels



0 60 Feet

DOUGLAS

GALE

1713 N Douglas St

Public Owned Vacant Lots

1801 N
GALE AVE
1805229006

1718 N
BESTOR ST
1805229013

1714 N
BESTOR ST
1805229014

1712 N BESTOR
ST 1805229015

1710 N BESTOR
ST 1805229016

1708 N BESTOR
ST 1805229017

1713 N
DOUGLAS ST
1805229021

1711 N
DOUGLAS ST.
1805229022

1727 N
GALE AVE
1805229009

1725 N
GALE AVE
1805229010

1717 N
DOUGLAS ST
1805229012

1723 N
GALE AVE
1805229011

DOUGLAS

0

50 Feet



	Public Owned Vacant Lots
	Buildings
	Edge of Road
	Parcels

1618 N
BROADWAY ST
1805232005

1616 N
BROADWAY ST
1805232006

1805232007

1611 N Bestor St

Public Owned Vacant Lots

1615 N BESTOR
ST 1805232010

1611 N BESTOR
ST 1805232012

1805232013

BESTOR

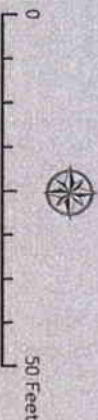
1618 N
BESTOR ST
1805233007

1805233008

1612 N
BESTOR ST
1805233009

1608 N
BESTOR ST
1805233010

- Public Owned Vacant Lots
- Buildings
- Edge of Road
- Parcels



BROADWAY

1402 N Broadway St

Public Owned Vacant Lots





1404 N
BROADWAY ST
1805277007

1402 N
BROADWAY ST
1805277008

1409 N
BESTOR ST
1805277016

825 W ARMSTRONG
AVE 1805277017

ARMSTRONG

-  Public Owned Vacant Lots
-  Buildings
-  Edge of Road
-  Parcels

1336 N
BROADWAY ST
1805282001



828 W ARMSTRONG
AVE 1805282010

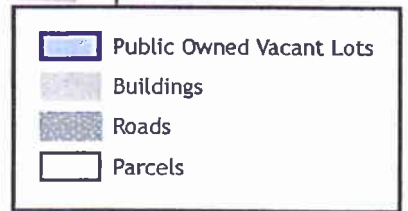
817 W ARMSTRONG
AVE 1805277026

818 W Macqueen Ave

Public Owned Vacant Lots

MACQUEEN

818 W MACQUEEN
AVE 1432431004

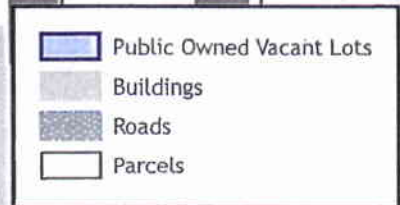



309 W Nebraska Ave

Public Owned Vacant Lots

309 W NEBRASKA
AVE 1433376050

NEBRASKA



1109 N Flora Ave

Public Owned Vacant Lots

1109 N FLORA
AVE 1804305025

FLORA

- Public Owned Vacant Lots
- Buildings
- Roads
- Parcels



1229 W Brons Ave

Public Owned Vacant Lots

1229 W BRONS
AVE 1432404019

BRONS

0 50 Feet



-  Public Owned Vacant Lots
-  Buildings
-  Roads
-  Parcels

1530 N Bigelow St

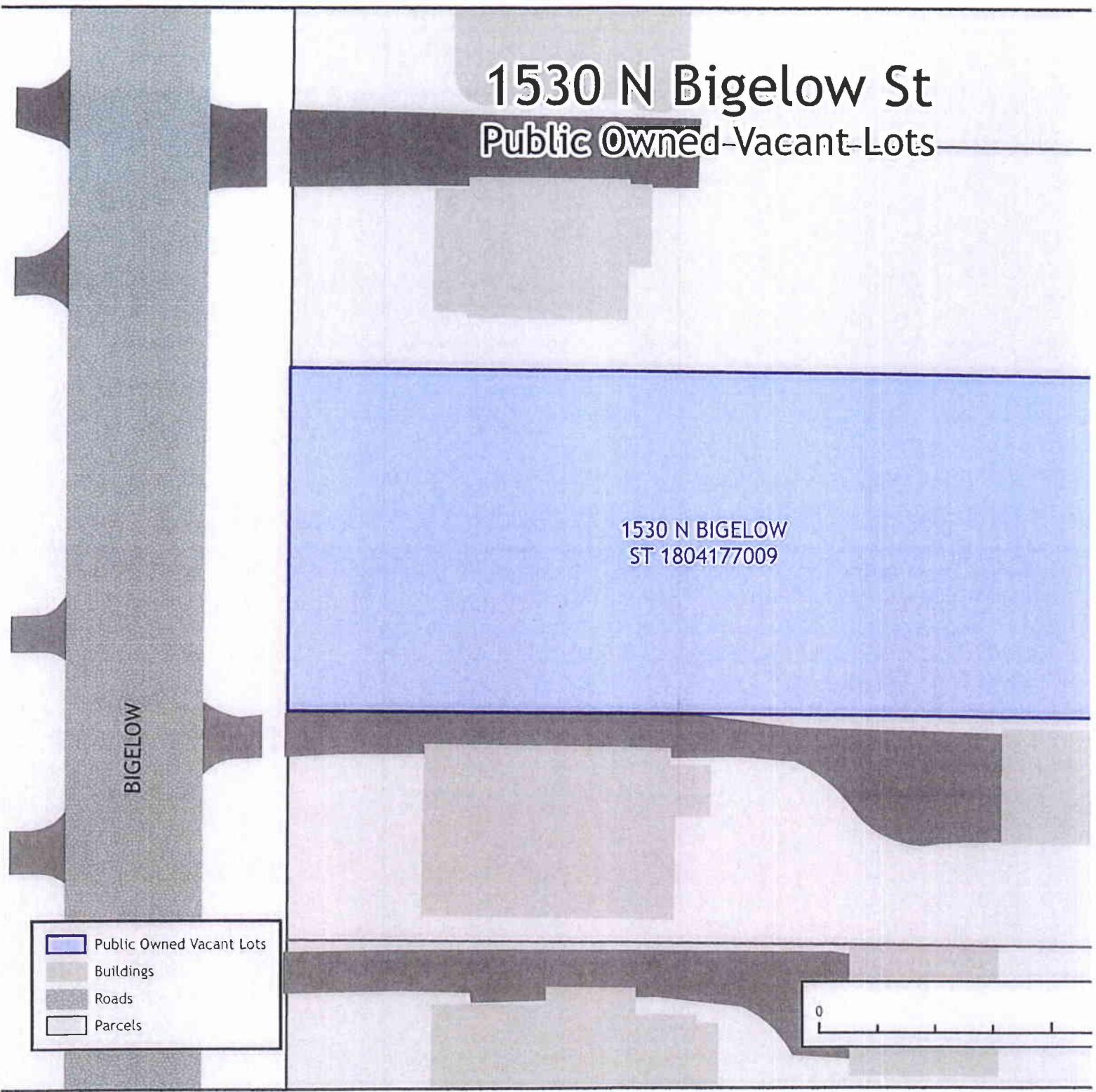
Public Owned-Vacant-Lots

1530 N BIGELOW
ST 1804177009

BIGELOW

- Public Owned Vacant Lots
- Buildings
- Roads
- Parcels

0



COP

Copy Route 11

PIN	House Number	Directional	Street	Suffix	Address	Note	Route	Area
1431303014	2419	N	ARDELL	PL	2419 N ARDELL PL		11	1547.718994
1431307049	2819	W	FLINT	ST	2819 W FLINT ST	wooded-Do not mow	11	7099.88208
1431326001	2426	N	LEHMAN	RD	2426 N LEHMAN RD	narrow, mowed by neighbors	11	404.0354004
1420358012	1524	W	MARLENE	RD	1524 W MARLENE	creek bed	11	53954.22803
1431254021	2707	N	MISSION	RD	2707 N MISSION RD		11	8610.397217
1325478017	3120	W	RONLYNN	PL	3120 W RONLYNN PL	too narrow	11	375.1887207
1430429002	2047	W	WILSON	AVE	2047 W WILSON AVE	ravine-Do not mow 6-17-2020	11	9961.328369

3732 W Saymore Ln Public Owned Vacant Lots

3734 W
SAYMORE LN
1325127010

3730 W
SAYMORE LN
1325127016

3726 W
SAYMORE LN
1325127011





3732 W
SAYMORE LN
1325127017

3720 W
SAYMORE LN
1325127012

1325503001

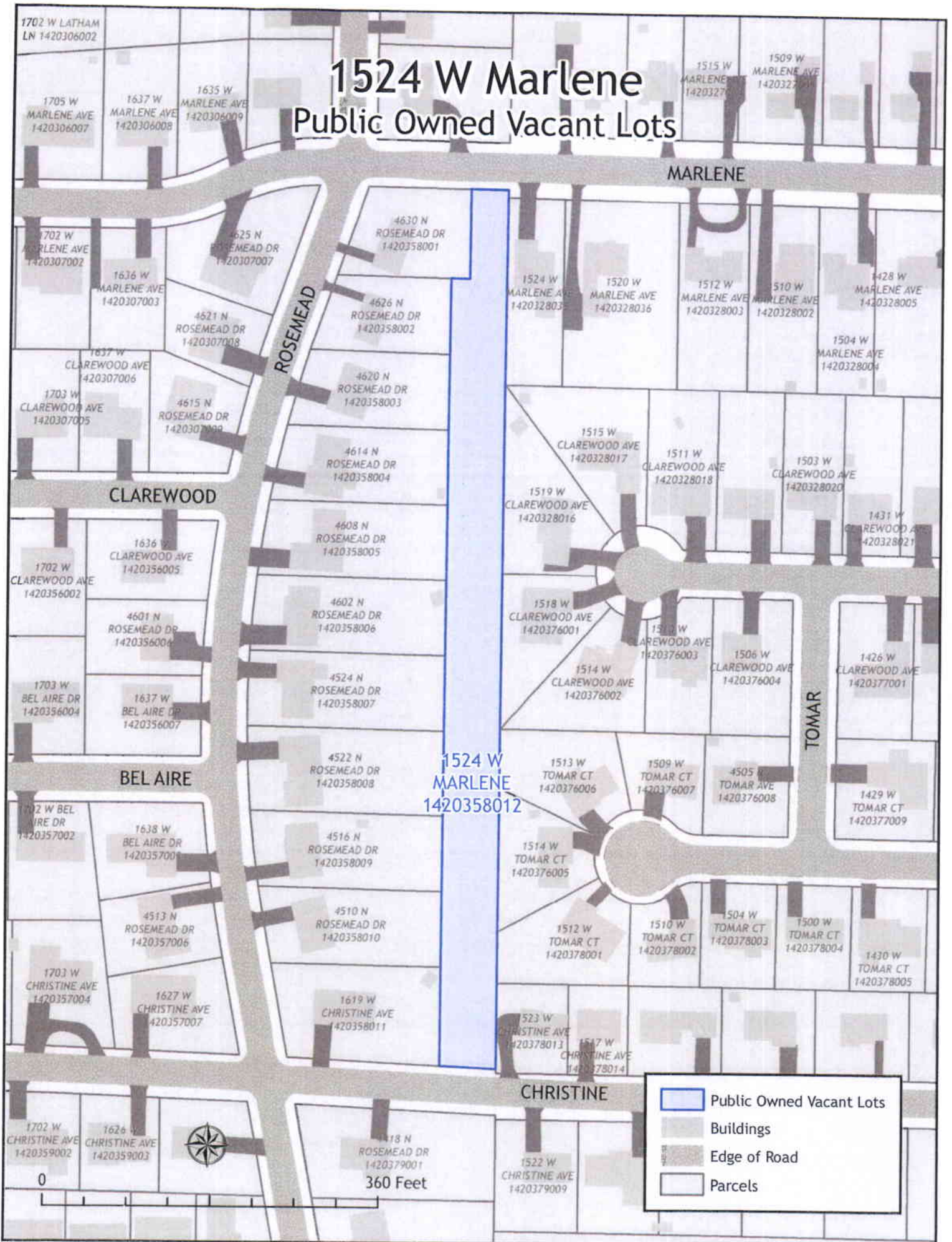
1325176001

W SAYMORE
LN 1325176015

	Public Owned Vacant Lots
	Buildings
	Edge of Road
	Parcels



1524 W Marlene Public Owned Vacant Lots



	Public Owned Vacant Lots
	Buildings
	Edge of Road
	Parcels



0 360 Feet

2707 N Mission Rd

Public Owned Vacant Lots

ARROWHEAD

MISSION

2711 N
MISSION RD
1431254020

2707 N
MISSION RD
1431254021

2703 N
MISSION RD
1431254022

2718 N
VICTORIA AVE
1431254003

2714 N
VICTORIA AVE
1431254004

2708 N
VICTORIA AVE
1431254005

50 Feet

0



	Public Owned Vacant Lots
	Buildings
	Edge of Road
	Parcels

2418 N Ardell Pl

Public Owned Vacant Lots

2810 W
NEWMAN PKY
1431153017

1431152012

2418 N ARDELL
PL 1431307001

1431303014

1431303015

1431307027

1431307028

1431307002

Public Owned Vacant Lots

- Public Owned Vacant Lots
- Buildings
- Edge of Road
- Parcels



2426 N Lehman Rd Public Owned Vacant Lots

2428 N LEHMAN
RD 1431178001

2724 W
NEWMAN PKY
1431178002

2718 W
NEWMAN PKY
1431178003

2426 N
LEHMAN RD
1431326001

1431326001

2424 N LEHMAN
RD 1431326002

2315 N
STERLING AVE
1431326013

Public Owned Vacant Lots
Buildings
Edge of Road
Parcels



LEHMAN

1821 N Otley Rd

Public Owned Vacant Lots

OTLEY

1823 N
OTLEY RD
1806227001

1821 N
OTLEY RD
1806227002

1815 N
OTLEY RD
1806227003

60 Feet

0



1806203018

1806203019

1806203020

	Public Owned Vacant Lots
	Buildings
	Edge of Road
	Parcels

2819 W Flint St

Public-Owned-Vacant-Lots

2117 N LEHMAN
RD 1431307047

2112 N ARDELL
PL 1431307024

1431307048

2108 N ARDELL
PL 1431307025

2819 W
FLINT ST
1431307049

2817 W
FLINT ST
1431307051

2821 W
FLINT ST
1431307026



FLINT

	Public Owned Vacant Lots
	Buildings
	Edge of Road
	Parcels

2419 N Ardell Pl

Public Owned Vacant Lots

1431152011

1431152012

2419 N ARDELL
PL 1431303014

1431307001

1431303015

1431307002

2418 N
IDAHO ST
1431303002

	Public Owned Vacant Lots
	Buildings
	Edge of Road
	Parcels



3504 N
FINNELL AVE
1430427013

2047 W Wilson Ave

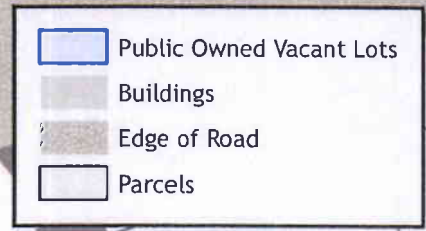
Public Owned Vacant Lots

2043 W
WILSON AVE
1430429004

2045 W
WILSON AVE
1430429003

2047 W
WILSON AVE
1430429002

3424 N
FINNELL AVE
1430429001



- Public Owned Vacant Lots
- Buildings
- Edge of Road
- Parcels

FINNELL

WILSON



3120 W Ronlynn Pl

Public Owned Vacant Lots





RONLYNN

3124 W
RONLYNN PL
1325478008

3120 W
RONLYNN PL
1325478017

3118 W
RONLYNN PL
1325478013

3204 N
KNOTT LN
1325478015

	Public Owned Vacant Lots
	Buildings
	Edge of Road
	Parcels

0  60 Feet

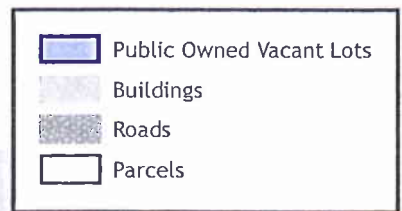


412 W Doubet Ct

Public Owned Vacant Lots

DOUBET

412 W DOUBET
CT 1433358003







1103 N Flora Ave


Public Owned Vacant Lots

1103 N FLORA
AVE 1804305026

FLORA

RUSSELL

-  Public Owned Vacant Lots
-  Buildings
-  Roads
-  Parcels







301 E Republic St Public Owned Vacant Lots

PEORIA

301 E
REPUBLIC ST
1433476049

REPUBLIC

-  Public Owned Vacant Lots
-  Buildings
-  Roads
-  Parcels

0

100 Feet






712 W Macqueen Ave

Public Owned Vacant Lots

MACQUEEN

712 W MACQUEEN
AVE 1432431016

0 80 Feet 

-  Public Owned Vacant Lots
-  Buildings
-  Roads
-  Parcels

1006 W McClure Ave

Public Owned Vacant Lots

MCCLURE

1006 W MCCLURE
AVE 1432426009

- Public Owned Vacant Lots
- Buildings
- Roads
- Parcels

0 80 Feet

1616 N
BROADWAY ST
1805232006

1805232007

1609 N Bestor St

Public Owned Vacant Lots

1611 N BESTOR
ST 1805232012

1609 N
BESTOR ST
1805232013

BESTOR

1612 N
BESTOR ST
1805233009

1608 N
BESTOR ST
1805233010

174



	Public Owned Vacant Lots
	Buildings
	Edge of Road
	Parcels

801 W Richmond Ave Public Owned Vacant Lots

1711 N
DOUGLAS ST
1805229022

807 W
RICHMOND AVE
1805229023

805 W
RICHMOND AVE
1805229024


1805229025


801 W
RICHMOND AVE
1805229026


721 W
RICHMOND AVE
1805230001


DOUGLAS

RICHMOND

Public Owned Vacant Lots 

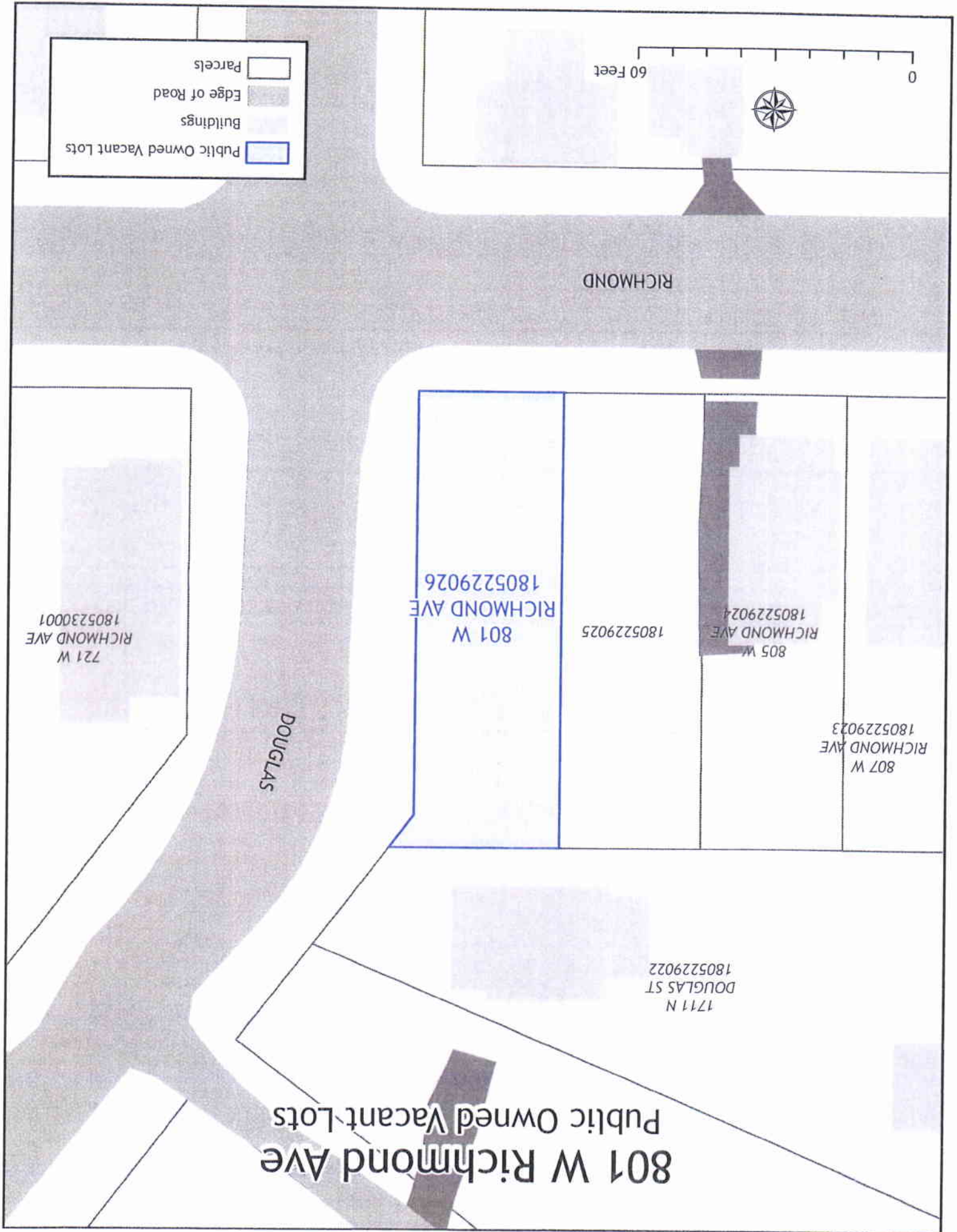
Buildings 

Edge of Road 

Parcels 

60 Feet

0



Public Owned Vacant Lots

Buildings

Edge of Road

Parcels

60 Feet

0

721 W
RICHMOND AVE
1805230001

1711 N
DOUGLAS ST
1805229022

1713 N
DOUGLAS ST
1805229021

1717 N
GALE AVE
1805230004

1717 N
DOUGLAS ST
1805229012

1723 N
GALE AVE
1805229011

1725 N
GALE AVE
1805229010

1727 N
GALE AVE
1805229009

1729 N
GALE AVE
1805229008

1717 N Douglas St
Public Owned Vacant Lots

1731 N
GALE AVE
1805229007

GALE

1805 N
GALE AVE
1805229005

1801 N
GALE AVE
1805229006

1731 N
GALE AVE
1805229007

1729 N
GALE AVE
1805229008

1727 N
GALE AVE
1805229009





1725 N
GALE AVE
1805229010

1723 N
GALE AVE
1805229011

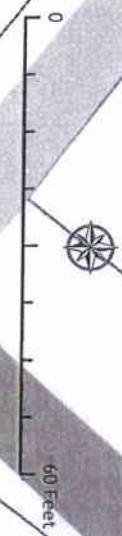
1729 N Gale Ave

Public Owned Vacant Lots

GALE

-  Public Owned Vacant Lots
-  Buildings
-  Edge of Road
-  Parcels

1713 N
DOUGLAS ST
1805229021

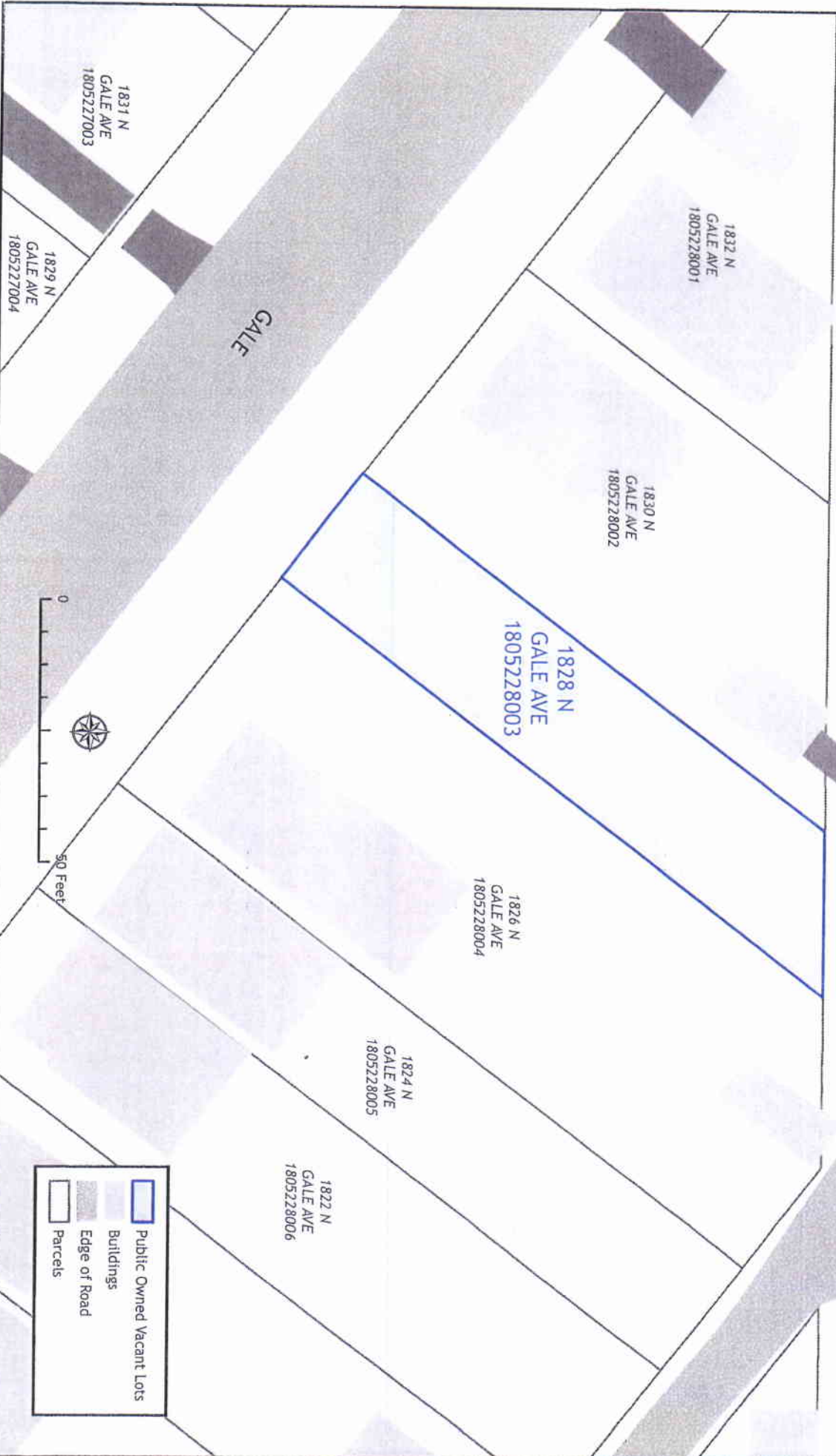


1717 N
DOUGLAS ST
1805229012

NEBRASKA

1828 N Gale Ave

Public Owned Vacant Lots



	Public Owned Vacant Lots
	Buildings
	Edge of Road
	Parcels

Public Owned Vacant Lots

Buildings

Edge of Road

Parcels

60 Feet



RICHMOND

827 W Richmond Ave
Public Owned Vacant Lots

1709 N BESTOR
ST 1805227028

1708 N
BROADWAY ST
1805227019

1704 N
BROADWAY ST
1805227020

1700 N
BROADWAY ST
1805227021

827 W
RICHMOND AVE
1805227029

825 W
RICHMOND AVE
1805227030

821 W
RICHMOND AVE
1805227031

1620 N
BOURLAND AVE
1805204023

1012 W Donald Ave

Public Owned Vacant Lots

1623 N
MACHIN AVE
1805204033

DONALD

1018 W
DONALD AVE
1805206001


1016 W
DONALD AVE
1805206002





1012 W
DONALD AVE
1805206003

1006 W
DONALD AVE
1805206004

1000 W
DONALD AVE
1805206005

RAMP



	Public Owned Vacant Lots
	Buildings
	Edge of Road
	Parcels

1012 W Nebraska Ave Public Owned Vacant Lots NEBRASKA

1805204001

1012 W
NEBRASKA AVE
1805204002

1010 W NEBRASKA
AVE 1805204003

1815 N
MACHIN AVE
1805204034

0 60 Feet



- Public Owned Vacant Lots
- Buildings
- Edge of Road
- Parcels

1730 N Valley Ave

Public Owned Vacant Lots

1805203007

1730 N
VALLEY AVE
1805203008

1728 N
VALLEY AVE
1805203009

1729 N
BOURLAND AVE
1805203020

1726 N
VALLEY AVE
1805203010

1801 N
MACHIN AVE
1805204012

1805 N
MACHIN AVE
1805204011

1809 N
MACHIN AVE
1805204010

1727 N
MACHIN AVE
1805204013

1723 N
MACHIN AVE
1805204014

Public Owned Vacant Lots

Buildings

Edge of Road

Parcels



BOURLAND

1734 N Valley Ave

Public Owned Vacant Lots

1805203005

1734 N
VALLEY AVE
1805203006





1805203007

1815 N
MACHIN AVE
1805204034

1811 N
MACHIN AVE
1805204009

1809 N
MACHIN AVE
1805204010

1805 N
MACHIN AVE
1805204011

-  Public Owned Vacant Lots
-  Buildings
-  Edge of Road
-  Parcels



0 50 Feet

1738 N Valley Ave

Public Owned Vacant Lots

1106 W NEBRASKA
AVE 1805203001

1104 W
NEBRASKA AVE
1805203002

1805203003

1805203031

1805204001

1815 N
MACHIN AVE
1805204034

1811 N
MACHIN AVE
1805204009

1738 N
VALLEY AVE
1805203004

1805203005

Public Owned Vacant Lots

Buildings

Edge of Road

Parcels



406 W Armstrong Ave Public Owned Vacant Lots

ARMSTRONG

414 W ARMSTRONG
AVE 1804156019

406 W ARMSTRONG
AVE 1804156004





404 W ARMSTRONG
AVE 1804156005

1319 N
NORTH ST
1804156020

60 Feet

0



	Parcels
	Edge of Road
	Buildings
	Public Owned Vacant Lots

1702 N Bigelow St

Public Owned Vacant Lots

1709 N
BIGELOW ST
1804126045

1701 N
BIGELOW ST
1804126046

BIGELOW

1702 N
BIGELOW ST
1804127020

1704 N
BIGELOW ST
1804127019

RICHMOND

211 W
RICHMOND AVE
1804127021

1709 N
LINN ST
1804127039

209 W
RICHMOND AVE
1804127022

1624 N
BIGELOW ST
1804177001

212 W
RICHMOND AVE
1804177018



	Public Owned Vacant Lots
	Buildings
	Edge of Road
	Parcels

1702 N North St

Public Owned Vacant Lots

NORTH

1706 N
NORTH ST
1804126024

1702 N
NORTH ST
1804126025

339 W
RICHMOND AVE
1804126017

327 W
RICHMOND AVE
1804126028

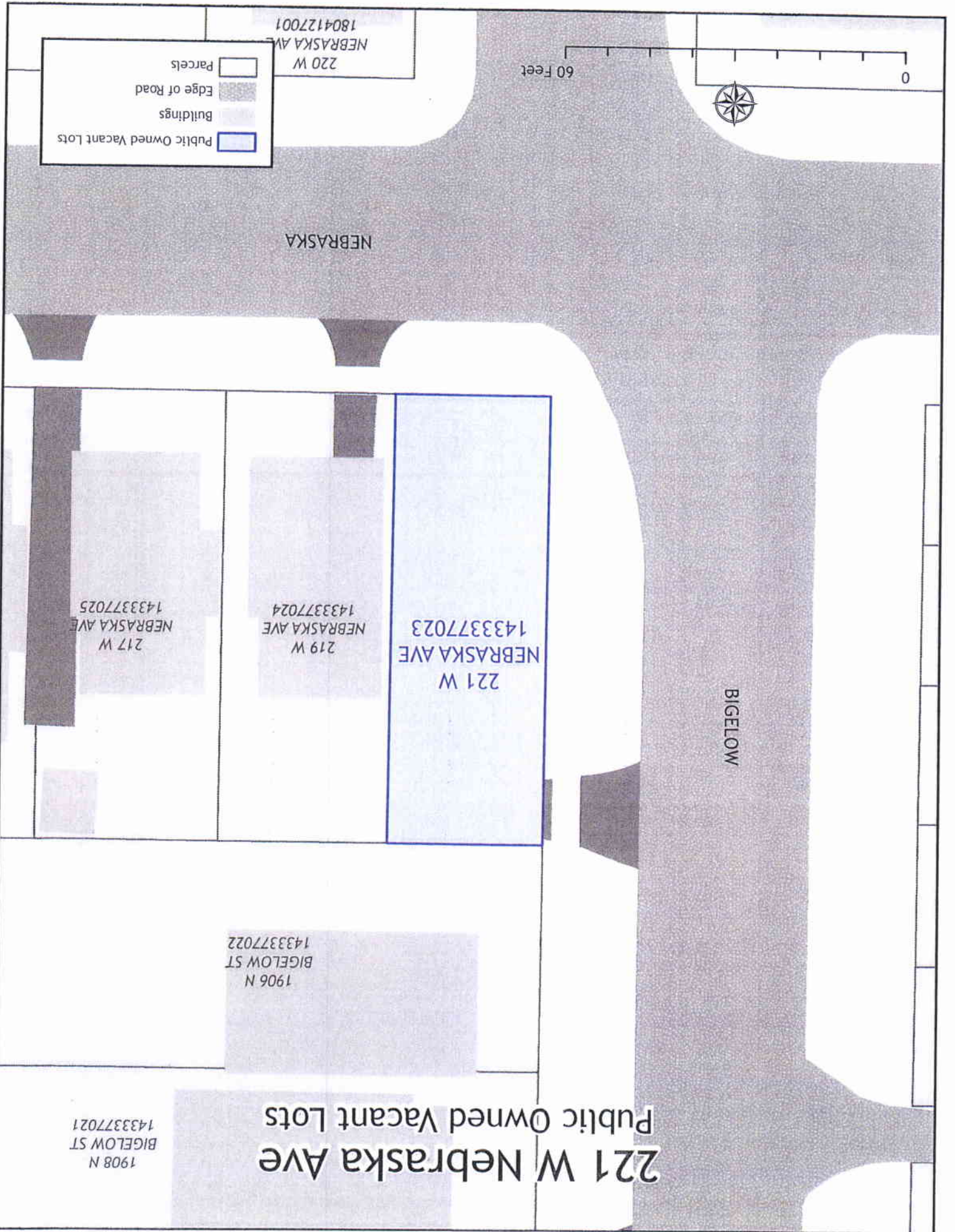
323 W RICHMOND
AVE 1804126029

319 W
RICHMOND AVE
1804126030

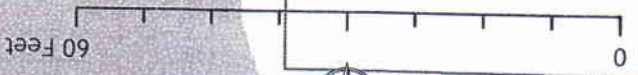
-  Public Owned Vacant Lots
-  Buildings
-  Edge of Road
-  Parcels



RICHMOND



Public Owned Vacant Lots	
Buildings	
Edge of Road	
Parcels	



220 W
NEBRASKA AV
1804127001

NEBRASKA

BIGELOW

221 W
NEBRASKA AVE
1433377023

219 W
NEBRASKA AVE
1433377024

217 W
NEBRASKA AVE
1433377025

1906 N
BIGELOW ST
1433377022

1908 N
BIGELOW ST
1433377021

221 W Nebraska Ave
Public Owned Vacant Lots

1909_N_Bigelow_St

Public Owned Vacant Lots

1913 N
BIGELOW ST
1433376043

1911 N
BIGELOW ST
1433376044

1909 N
BIGELOW ST
1433376053

1907 N
BIGELOW ST
1433376054

1905 N
BIGELOW ST
1433376055

1903 N
BIGELOW ST
1433376056

1433376050

307 W NEBRASKA
AVE 1433376051

305 W NEBRASKA
AVE 1433376052

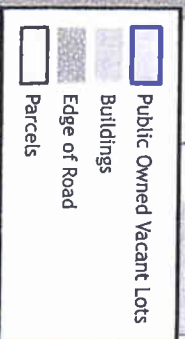
BIGELOW

1914 N
BIGELOW ST
1433377019

1910 N
BIGELOW ST
1433377020

1908 N
BIGELOW ST
1433377021

1906 N
BIGELOW ST
1433377022



1918 N
NORTH ST
1433376020

1916 N
NORTH ST
1433376021

1912 N
NORTH ST
1433376022

1910 N
NORTH ST
1433376023

1915 N Bigelow St

Public Owned Vacant Lots





1917 N
BIGELOW ST
1433376041

1915 N
BIGELOW ST
1433376042

1913 N
BIGELOW ST
1433376043

1911 N
BIGELOW ST
1433376044

BIGELOW

-  Public Owned Vacant Lots
-  Buildings
-  Edge of Road
-  Parcels



2002 N
NORTH ST
1433376017

2000 N
NORTH ST
1433376018

1922 N
NORTH ST
1433376019

1918 N
NORTH ST
1433376020





1923 N Bigelow St

Public Owned Vacant Lots

2001 N
BIGELOW ST
1433376038

1923 N
BIGELOW ST
1433376039

1921 N
BIGELOW ST
1433376040

-  Public Owned Vacant Lots
-  Buildings
-  Edge of Road
-  Parcels



2138 N
BIGELOW ST
1433331012

2134 N
BIGELOW ST
1433331013

2132 N
BIGELOW ST
1433331014

211 W
REPUBLIC ST
1433331017

2131 N Linn St

Public Owned Vacant Lots

2137 N
LINN ST
1433331032

2133 N
LINN ST
1433331033

2131 N
LINN ST
1433331034

2129 N
LINN ST
1433331035

2125 N
LINN ST
1433331037

209 W REPUBLIC
ST 1433331036



- Public Owned Vacant Lots
- Buildings
- Edge of Road
- Parcels

LINN

2223 N North St

Public Owned Vacant Lots

2229 N
NORTH ST
1433305045

2223 N
NORTH ST
1433305046

2221 N
NORTH ST
1433305047

2219 N
NORTH ST
1433305048

NORTH

- Public Owned Vacant Lots
- Buildings
- Edge of Road
- Parcels



SHERIDAN

2312 N Sheridan Rd

Public Owned Vacant Lots

2316 N
SHERIDAN RD
1433301006





2312 N
SHERIDAN RD
1433301019

2333 N
ELLIS ST
1433301014

2327 N
ELLIS ST
1433301015

601 W
ARCHER AVE
1433301016

ARCHER

-  Public Owned Vacant Lots
-  Buildings
-  Edge of Road
-  Parcels



1908 N
BROADWAY ST
1432481011

1906 N
BROADWAY ST
1432481012

1902 N
BROADWAY ST
1432481013

1432481014

1903 N Ashley Ct

Public-Owned Vacant Lots

1907 N ASHLEY
CT 1432481019

1905 N ASHLEY
CT 1432481020





1903 N
ASHLEY CT
1432481021

W NEBRASKA
AVE
1432481022

NEBRASKA

ASHLEY



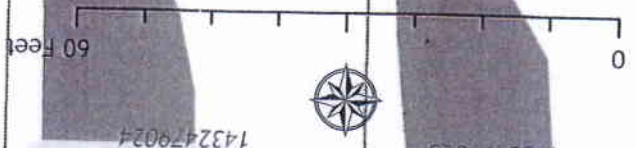
	Public Owned Vacant Lots
	Buildings
	Edge of Road
	Parcels

Public Owned Vacant Lots

Buildings

Edge of Road

Parcels



819 W
MEADOWS PL
1432479025

821 W
MEADOWS PL
1432479024

823 W
MEADOWS PL
1432479023

814 W
BARTLETT CT
1432479007

818 W
BARTLETT CT
1432479006

820 W
BARTLETT CT
1432479005

BARTLETT

818 W Bartlett Ct
Public Owned Vacant Lots

815 W
BARTLETT CT
1432478019

823 W BARTLETT
CT 1432478017

2134 N Bourland Ave

Public Owned Vacant Lots

1016 W
BRONS AVE
1432453045

2136 N BOURLAND
AVE 1432453046

2134 N BOURLAND
AVE 1432453047

2132 N BOURLAND
AVE 1432453008

2128 N BOURLAND
AVE 1432453009

2123 N
MACHIN AVE
1432453017

2119 N
MACHIN AVE
1432453018

2111 N
MACHIN AVE
1432453019





1432453020

BOURLAND



	Public Owned Vacant Lots
	Buildings
	Edge of Road
	Parcels

2132 W Gale Ave Public Owned Vacant Lots BRONS

Public Owned Vacant Lots	
Buildings	
Edge of Road	
Parcels	

0 60 Feet



GALE


2126 N
GALE AVE
1432451012


2128 N
GALE AVE
1432451011


2132 W
GALE AVE
1432451010


2126 N
UNIVERSITY ST
1432451009



Public Owned Vacant Lots 

Buildings 

Edge of Road 

Parcels 

BRONS

807 W
BRONS AVE
1432433024

811 W
BRONS AVE
1432433023

813 W
BRONS AVE
1432433022

815 W
BRONS AVE
1432433021

819 W
BRONS AVE
1432433020

806 W
THRUSH AVE
1432433008

808 W
THRUSH AVE
1432433007

813 W Brons Ave
Public Owned Vacant Lots

812 W
THRUSH AVE
1432433006

814 W
THRUSH AVE
1432433005

816 W
THRUSH AVE
1432433004

2401 N Sheridan Rd

Public Owned Vacant Lots

713 W
MACQUEEN AVE
1432430032

711 W MACQUEEN
AVE 1432430033





2405 N
SHERIDAN RD
1432430036

2403 N
SHERIDAN RD
1432430037

2401 N
SHERIDAN RD
1432430038

MAC QUEEN

SHERIDAN

-  Public Owned Vacant Lots
-  Buildings
-  Edge of Road
-  Parcels

708 W MACQUEEN
AVE 1432431034



Public Owned Vacant Lots

Buildings

Edge of Road

Parcels

BRONS

60 Feet



0

1001 W
BRONS AVE
1432429021


1007 W
BRONS AVE
1432429020


1011 W
BRONS AVE
1432429033


1007 W Brons Ave
Public Owned Vacant Lots


1014 W
THRUSH AVE
1432429003

1006 W
THRUSH AVE
1432429006

Public Owned Vacant Lots 

Buildings 

Edge of Road 

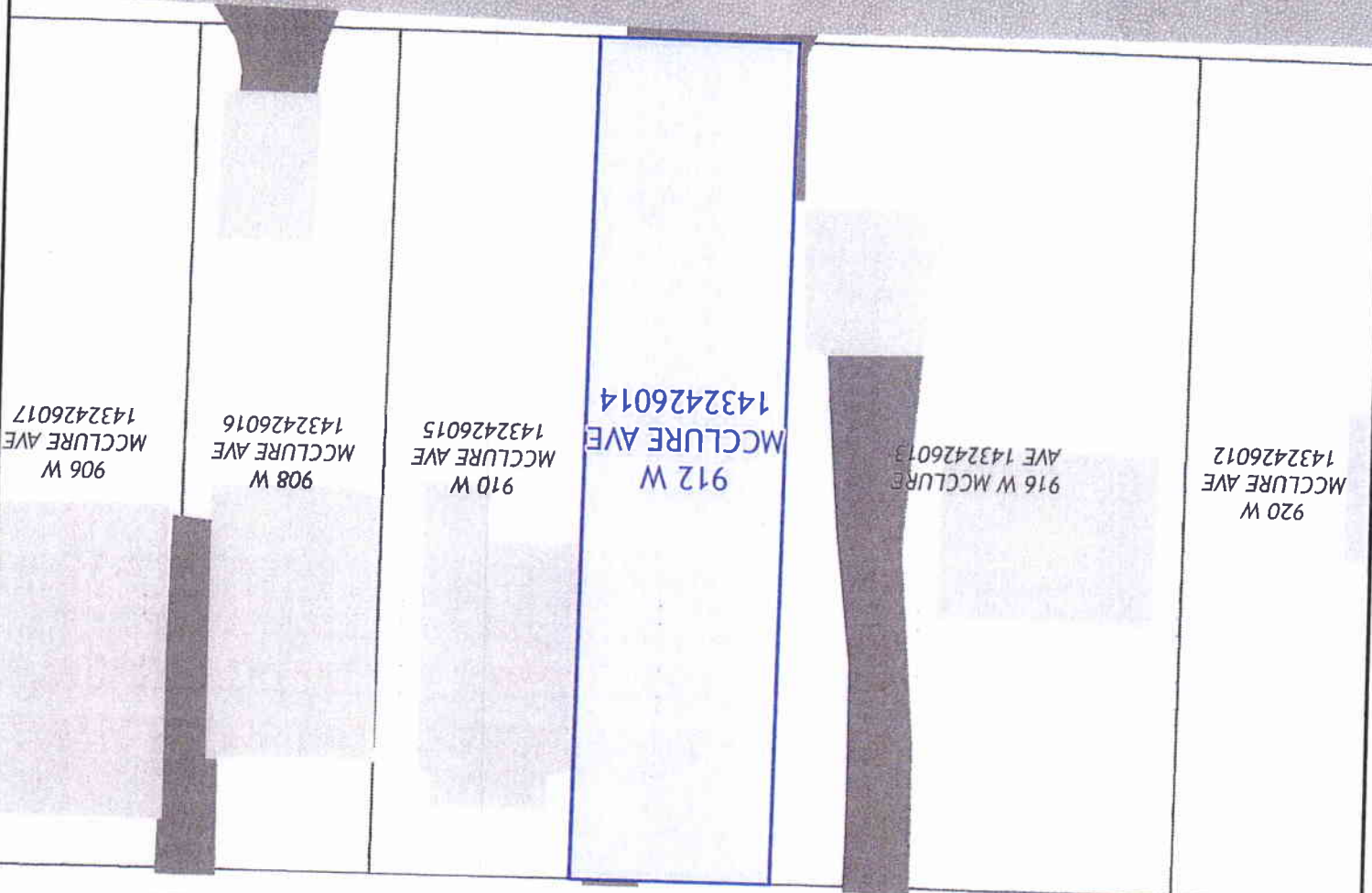
Parcels 



919 W
MACQUEEN AVE
1432426030

915 W
MACQUEEN AVE
1432426031

913 W
MACQUEEN AVE
1432426032



912 W McClure Ave
Public Owned Vacant Lots

MCCLURE

2209 N
LINSLEY AVE
1432404033

2207 N
LINSLEY AVE
1432404034

2205 N
LINSLEY AVE
1432404035

1111 W
BRONS AVE
1432404036

LINSLEY

2204 N Linsley Ct

Public Owned Vacant Lots

2206 N
LINSLEY AVE
1432405004

2204 N
LINSLEY CT
1432405005

2200 N
LINSLEY AVE
1432405006

BOURLAND

1022 W
THRUSH AVE
1432429001

1017 W
BRONS
1432429032

BRONS

Public Owned Vacant Lots

Buildings

Edge of Road

Parcels



2440 N Knoxville Ave

Public Owned Vacant Lots

KNOXVILLE

2450 N
KNOXVILLE AVE
1433401001

2440 N
KNOXVILLE AVE
1433401002

2434 N
KNOXVILLE AVE
1433401003

2428 N
KNOXVILLE AVE
1433401004

106 E MCCLURE
AVE 1433401007

2417 N
DECHMAN AVE
1433401009

2413 N
DECHMAN AVE
1433401010

- Public Owned Vacant Lots
- Buildings
- Edge of Road
- Parcels



2610 N Knoxville Ave

Public Owned Vacant Lots

2614 N
KNOXVILLE AVE
1433255002

2610 N
KNOXVILLE AVE
1433255003

2608 N
KNOXVILLE AVE
1433255004

2606 N
KNOXVILLE AVE
1433255005

106 E GIFT
AVE
1433255008

101 E
VIRGINIA AVE
1433255019

KNOXVILLE

- Public Owned Vacant Lots
- Buildings
- Edge of Road
- Parcels

60 Feet

0



MAYWOOD

214 E Maywood Ave

Public Owned Vacant Lots

210 E MAYWOOD
AVE 1433203011





212 E MAYWOOD
AVE 1433203012

214 E MAYWOOD
AVE 1433203013

PEORIA

215 E
CORRINGTON AVE
1433203023



-  Public Owned Vacant Lots
-  Buildings
-  Edge of Road
-  Parcels

817 W McClure Ave

Public Owned Vacant Lots

820 W
VIRGINIA AVE
1432281003

812 W
VIRGINIA AVE
1432281005

816 W
VIRGINIA AVE
1432281004

823 W
MCCLURE AVE
1432281017

821 W MCCLURE
AVE 1432281018





819 W
MCCLURE AVE
1432281019

817 W
MCCLURE AVE
1432281020

815 W
MCCLURE AVE
1432281021

809 W MCCLURE
AVE 1432281022

MCCLURE

	Public Owned Vacant Lots
	Buildings
	Edge of Road
	Parcels



826 W Virginia Ave

Public Owned Vacant Lots

VIRGINIA

BROADWAY

900 W VIRGINIA
AVE 1432258023

826 W
VIRGINIA AVE
1432281001

824 W
VIRGINIA AVE
1432281002


820 W VIRGINIA
AVE 1432281003

901 W
MCCLURE AVE
1432258049

827 W
MCCLURE AVE
1432281016







0 60 Feet


-  Public Owned Vacant Lots
-  Buildings
-  Edge of Road
-  Parcels

1831 N Atlantic St

Public Owned Vacant Lots

1831 N ATLANTIC
ST 1803104052

	Public Owned Vacant Lots
	Buildings
	Roads
	Parcels



1620 N Indiana Ave

Public Owned Vacant Lots

INDIANA

1620 N INDIANA
AVE 1804234001





- Public Owned Vacant Lots
- Buildings
- Roads
- Parcels




2009 N Central Ave

Public Owned Vacant Lots

2009 N CENTRAL
AVE 1434356014





-  Public Owned Vacant Lots
-  Buildings
-  Roads
-  Parcels




2209 N Delaware Ave

Public Owned Vacant Lots

2209 N DELAWARE
AVE 1434308027





-  Public Owned Vacant Lots
-  Buildings
-  Roads
-  Parcels




1825 N California Ave

Public Owned Vacant Lots

1825 N CALIFORNIA
AVE 1804204019

	Public Owned Vacant Lots
	Buildings
	Roads
	Parcels







316 E Frye Ave

Public Owned Vacant Lots

FRYE

316 E
FRYE AVE
1433454007

MISSOURI

-  Public Owned Vacant Lots
-  Buildings
-  Roads
-  Parcels

0 80 Feet



600 E Illinois Ave

Public Owned Vacant Lots

ILLINOIS

NEW YORK

600 E ILLINOIS
AVE 1804277019

-  Public Owned Vacant Lots
-  Buildings
-  Roads
-  Parcels

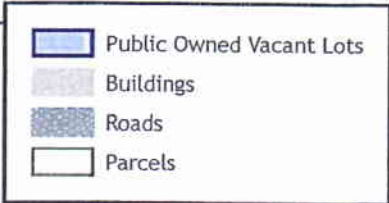


415 E Thrush Ave

Public Owned Vacant Lots

415 E THRUSH
AVE 1433408039

THRUSH



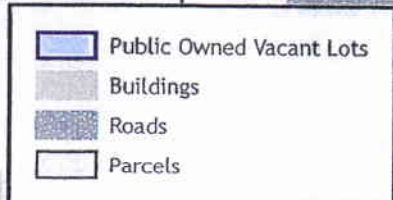

616 E Gift Ave

Public Owned Vacant Lots

GIFT

616 E GIFT AVE
1433278015

INDIANA



717 W Thrush Ave Public Owned Vacant Lots

717 W THRUSH
AVE 1432432035

THRUSH

0 80 Feet



- Public Owned Vacant Lots
- Buildings
- Roads
- Parcels

722 E LaSalle St

Public Owned Vacant Lots

LASALLE

718 E
LASALLE ST
1804233008

720 E LASALLE
ST 1804233009

722 E LASALLE
ST 1804233010

724 E LASALLE
ST 1804233011

726 E LASALLE
ST 1804233012

722 E BEL
AIRE CT
1804233017

- Public Owned Vacant Lots
- Buildings
- Edge of Road
- Parcels



0 60 Feet

1713 N
INDIANA AVE
1804231023

1711 N
INDIANA AVE
1804231024

1707 N
INDIANA AVE
1804231025

1703 N
INDIANA AVE
1804231026

1701 N
INDIANA AVE
1804231027

1633 N
INDIANA AVE
1804231028

701 E LaSalle St

Public Owned Vacant Lots

702 E
RAVINE AVE
1804232002

704 E
RAVINE AVE
1804232003

700 E
RAVINE AVE
1804232001

INDIANA





701 E
LASALLE ST
1804232012

703 E LASALLE
ST 1804232013

LASALLE



0 60 Feet

	Public Owned Vacant Lots
	Buildings
	Edge of Road
	Parcels

609 E Ravine Ave

Public Owned Vacant Lots

1809 N
INDIANA AVE
1804227025





603 E
RAVINE AVE
1804227031

607 E
RAVINE AVE
1804227028

609 E
RAVINE AVE
1804227029

611 E
RAVINE AVE
1804227030

RAVINE

	Public Owned Vacant Lots
	Buildings
	Edge of Road
	Parcels



1816 N New York Ave

Public Owned Vacant Lots

NEW YORK

1825 N
INDIANA AVE
1804227019

1821 N
INDIANA AVE
1804227020

1817 N
INDIANA AVE
1804227033

1815 N
INDIANA AVE
1804227023

1822 N NEW
YORK AVE
1804227005

1820 N NEW
YORK AVE
1804227006

1816 N NEW
YORK AVE
1804227007

1814 N NEW
YORK AVE
1804227008

1812 N NEW
YORK AVE
1804227009

Public Owned Vacant Lots

Buildings

Edge of Road

Parcels

60 Feet

0



1705 N Peoria Ave

Public Owned Vacant Lots

1707 N
PEORIA AVE
1804206008

1705 N
PEORIA AVE
1804206009

1703 N
PEORIA AVE
1804206010

1701 N
PEORIA AVE
1804206011

1800 N
KNOXVILLE AVE
1804211003

PEORIA

Public Owned Vacant Lots

Buildings

Edge of Road

Parcels



60 Feet

0

908 E
RAVINE AVE
1803107014

1221 NE GLEN
OAK AVE
1803107017

1201 NE GLEN
OAK AVE
1803107015

1612 N Delaware St

Public Owned Vacant Lots

1614 N
DELAWARE ST
1803107008

1612 N
DELAWARE ST
1803107009

1610 N
DELAWARE ST
1803107010

907 E
KINSEY ST
1803107013

901 E
KINSEY ST
1803107011

60 Feet



DELAWARE

	Public Owned Vacant Lots
	Buildings
	Edge of Road
	Parcels

1001 E BEHREND'S
AVE 1803104033

1007 E
BEHREND'S AVE
1803104035

1002 E Behrends Ave

Public Owned Vacant Lots

BEHREND'S

MARYLAND

1002 E
BEHREND'S AVE
1803106001

1008 E
BEHREND'S AVE
1803106004

1006 E BEHREND'S
AVE 1803106003

1810 N
MARYLAND AVE
1803106002



0 60 Feet

	Public Owned Vacant Lots
	Buildings
	Edge of Road
	Parcels

904 E Behrends Ave Public Owned Vacant Lots

BEHREND S

900 E
BEHREND S AVE
1803105001

902 E BEHREND S
AVE 1803105002

904 E
BEHREND S AVE
1803105003

908 E BEHREND S
AVE 1803105004

1808 N DELAWARE
AVE 1803105007



60 Feet

- Public Owned Vacant Lots
- Buildings
- Edge of Road
- Parcels

1008 E
NEBRASKA AVE
1803104014

1017 E Behrends Ave

Public Owned Vacant Lots

1014 E
NEBRASKA AVE
1803104017

1015 E BEHREND'S
AVE 1803104037

1017 E BEHREND'S
AVE 1803104038

1021 E BEHREND'S
AVE 1803104039



BEHREND'S

0 60 Feet

- Public Owned Vacant Lots
- Buildings
- Edge of Road
- Parcels

1000 E NEBRASKA
AVE 1803104009

1003 E Behrends Ave

Public Owned Vacant Lots

1004 E
NEBRASKA AVE
1803104011

1001 E
BEHREND'S AVE
1803104033





1003 E BEHREND'S
AVE 1803104034

1007 E
BEHREND'S AVE
1803104035



BEHREND'S

0 60 Feet

-  Public Owned Vacant Lots
-  Buildings
-  Edge of Road
-  Parcels

916 E
NEBRASKA AVE
1803104005

919 E Behrends Ave

Public Owned Vacant Lots

1000 E NEBRASKA
AVE 1803104009

915 E BEHREND
AVE 1803104031

919 E BEHREND
AVE 1803104032

1001 E
BEHREND AVE
1803104033



BEHREND

0 60 Feet

- Public Owned Vacant Lots
- Buildings
- Edge of Road
- Parcels

911 E Behrends Ave

Public Owned Vacant Lots

922 E
NEBRASKA AVE
1803104006

905 E
BEHREND'S AVE
1803104028

907 E BEHREND'S
AVE 1803104029

911 E BEHREND'S
AVE 1803104030

915 E BEHREND'S
AVE 1803104031



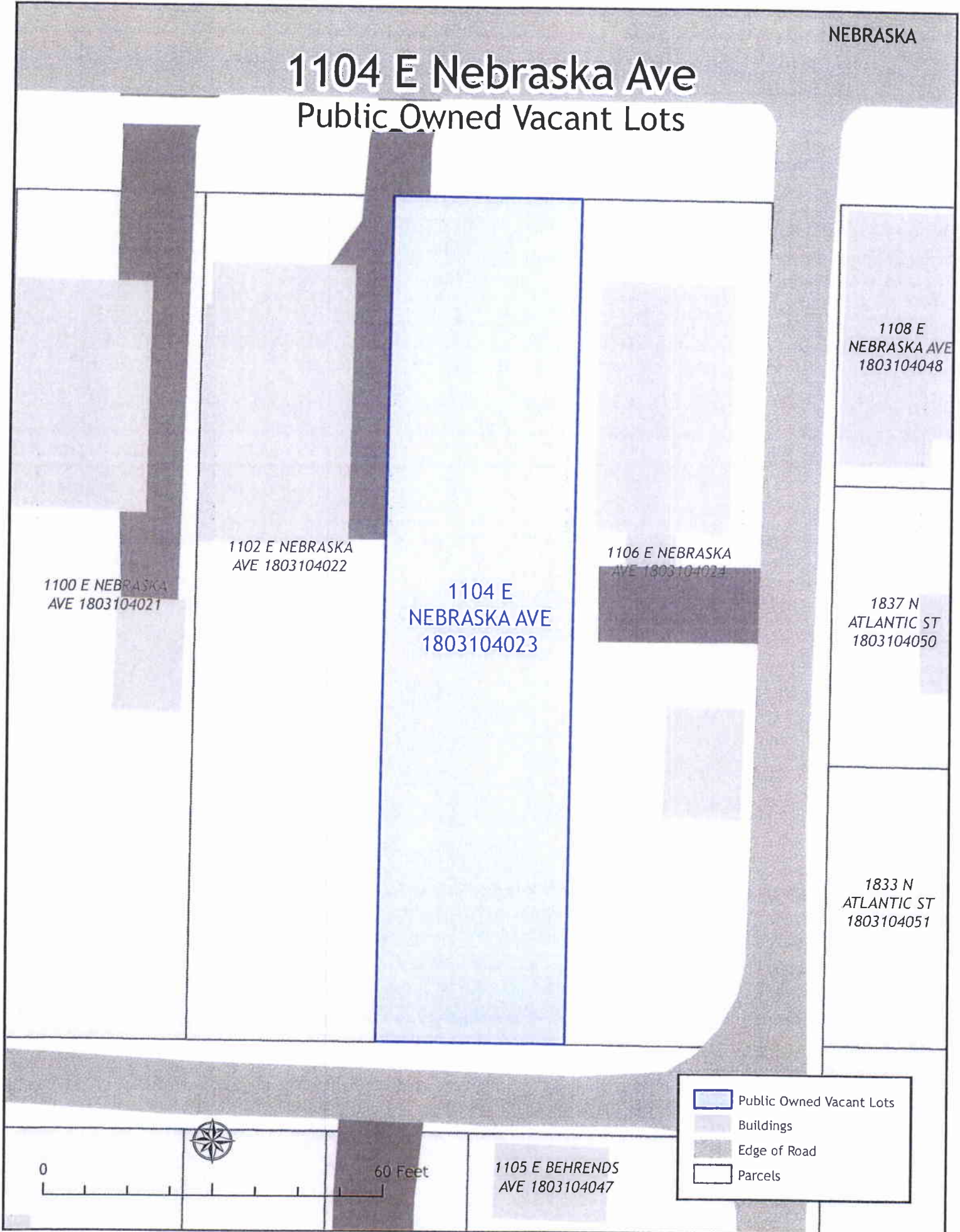
BEHREND'S

0 60 Feet

- Public Owned Vacant Lots
- Buildings
- Edge of Road
- Parcels

1104 E Nebraska Ave

Public Owned Vacant Lots



1100 E NEBRASKA
AVE 1803104021

1102 E NEBRASKA
AVE 1803104022

1104 E
NEBRASKA AVE
1803104023





1106 E NEBRASKA
AVE 1803104024


1108 E
NEBRASKA AVE
1803104048

1837 N
ATLANTIC ST
1803104050

1833 N
ATLANTIC ST
1803104051

1105 E BEHREND'S
AVE 1803104047


	Public Owned Vacant Lots
	Buildings
	Edge of Road
	Parcels



922 E Nebraska Ave

Public Owned Vacant Lots

NEBRASKA



916 E NEBRASKA
AVE 1803104005

922 E
NEBRASKA AVE
1803104006

924 E NEBRASKA
AVE 1803104007

926 E NEBRASKA
AVE 1803104008

	Public Owned Vacant Lots
	Buildings
	Edge of Road
	Parcels



2010 N
ATLANTIC ST
1434381005

1205 E Kansas St

Public Owned Vacant Lots

1212 E
FRYE AVE
1434381010

2008 N
ATLANTIC ST
1434381006

2004 N
ATLANTIC ST
1434381007





1205 E
KANSAS ST
1434381013

1207 E KANSAS
ST 1434381014

2000 N
ATLANTIC ST
1434381008



0 60 Feet

-  Public Owned Vacant Lots
-  Buildings
-  Edge of Road
-  Parcels

2206 N Delaware St Public Owned Vacant Lots

900 E
ARCADIA AVE
1434309001

2208 N DELAWARE
AVE 1434309003

2206 N
DELAWARE ST
1434309004

2204 N DELAWARE
AVE 1434309005

908 E
ARCADIA AVE
1434309011

2209 N MARYLAND
AVE 1434309013

2207 N
MARYLAND AVE
1434309014

2205 N MARYLAND
AVE 1434309015

2201 N
MARYLAND AVE
1434309016

DELAWARE

- Public Owned Vacant Lots
- Buildings
- Edge of Road
- Parcels



1434304000

2215 N Delaware Ave

Public Owned Vacant Lots

ARCADIA

DELAWARE

2215 N DELAWARE
AVE 1434308025

2211 N DELAWARE
AVE 1434308026

2209 N DELAWARE
AVE 1434308027

810 E ARCADIA
AVE 1434308037

- Public Owned Vacant Lots
- Buildings
- Edge of Road
- Parcels



2702 N Prospect Rd

Public Owned Vacant Lots

2709 N
SPRINGDALE AVE
1434180011

2705 N SPRINGDALE
AVE 1434180012

2701 N
SPRINGDALE
AVE 1434180014

1305 E SENECA
PL 1434180013

2706 N
PROSPECT RD
1434180004





2704 N
PROSPECT RD
1434180005

2702 N
PROSPECT RD
1434180006

2700 N
PROSPECT RD
1434180007

2707 N
PROSPECT RD
1434176025

PROSPECT

	Public Owned Vacant Lots
	Buildings
	Edge of Road
	Parcels



0 60 Feet

1212 E FORREST
HILL AVE
1434128005

1219 E Melbourne Ave

Public Owned Vacant Lots

1224 E FORREST
HILL AVE
1434128010

1215 E
MELBOURNE
AVE 1434128022

1217 E
MELBOURNE AVE
1434128023

1219 E
MELBOURNE AVE
1434128024

1223 E
MELBOURNE AVE
1434128025



MELBOURNE



	Public Owned Vacant Lots
	Buildings
	Edge of Road
	Parcels

1914 N Indiana Ave

Public Owned Vacant Lots

KANSAS

INDIANA

1919 N
INDIANA AVE
1433482010

1917 N
INDIANA AVE
1433482011

1915 N
INDIANA AVE
1433482012

1913 N
INDIANA AVE
1433482013

1909 N
INDIANA AVE
1433482014

1918 N
INDIANA AVE
1433483001

1914 N
INDIANA AVE
1433483002

1912 N
INDIANA AVE
1433483003

714 E
KANSAS ST
1433483004

716 E KANSAS
ST 1433483005

722 E KANSAS
ST 1433483006

705 E
NEBRASKA AVE
1433483017

Public Owned Vacant Lots

Buildings

Edge of Road

Parcels



712 E Republic St

Public Owned Vacant Lots

708 E
REPUBLIC ST
1433477042

710 E REPUBLIC
ST 1433477043

712 E
REPUBLIC
1433477044





714 E REPUBLIC
ST 1433477045

716 E REPUBLIC
ST 1433477046



0 60 Feet

721
E FRYE AVE
1433477086

-  Public Owned Vacant Lots
-  Buildings
-  Edge of Road
-  Parcels

414 E Frye Ave Public Owned Vacant Lots

FRYE

406 E FRYE
AVE
1433455003

410 E
FRYE AVE
1433455004

414 E
FRYE AVE
1433455005





416 E FRYE
AVE
1433455006

420 E FRYE
AVE
1433455007

2009 N CALIFORNIA
AVE 1433455026



0 60 Feet

-  Public Owned Vacant Lots
-  Buildings
-  Edge of Road
-  Parcels

215 E Thrush Ave Public Owned Vacant Lots

210 E
ARCADIA AVE
1433407030

2209 N
PEORIA AVE
1433407016

212 E
ARCADIA AVE
1433407013

214 E
ARCADIA AVE
1433407014





209 E
THRUSH AVE
1433407025

211 E
THRUSH AVE
1433407026

215 E
THRUSH AVE
1433407027

217 E
THRUSH AVE
1433407028

219 E
THRUSH AVE
1433407029

	Public Owned Vacant Lots
	Buildings
	Edge of Road
	Parcels



0  60 Feet THRUSH

207 E Thrush Ave

Public Owned Vacant Lots

202 E
ARCADIA AVE
1433407008

210 E ARCADIA
AVE 1433407030

204 E
ARCADIA AVE
1433407009

206 E
ARCADIA AVE
1433407010

207 E
THRUSH AVE
1433407024

201 E
THRUSH AVE
1433407022

205 E
THRUSH AVE
1433407023

209 E
THRUSH AVE
1433407025

211 E
THRUSH AVE
1433407026

THRUSH

-  Public Owned Vacant Lots
-  Buildings
-  Edge of Road
-  Parcels



60 Feet



2420 N Missouri Ave Public Owned Vacant Lots

316 E MCCLURE
AVE 1433403008

2421 N
MISSOURI AVE
1433403009

2417 N
MISSOURI AVE
1433403017

2413 N MISSOURI
AVE 1433403018

400 E MCCLURE
AVE 1433404001

402 E MCCLURE
AVE 1433404002





2420 N MISSOURI
AVE 1433404009

404 E MCCLURE
AVE 1433404003

406 E MCCLURE
AVE 1433404004

2414 N MISSOURI
AVE 1433404010

2412 N
MISSOURI AVE
1433404011

	Public Owned Vacant Lots
	Buildings
	Edge of Road
	Parcels



MISSOURI

2800 N Peoria Ave

Public Owned Vacant Lots

PEORIA

2809 N
MISSOURI AVE
1433253025

2807 N
MISSOURI AVE
1433253026

2805 N
MISSOURI AVE
1433253027

2801 N
MISSOURI AVE
1433253028

2723 N
MISSOURI AVE
1433253029

2804 N
PEORIA AVE
1433253009

2800 N
PEORIA AVE
1433253010

2722 N
PEORIA AVE
1433253011

2720 N
PEORIA AVE
1433253012

60 Feet

0



- Public Owned Vacant Lots
- Buildings
- Edge of Road
- Parcels

1431 E Elmhurst Ave Public Owned Vacant Lots

1502 E
FAIROAKS AVE
1427454012

1427454018

3202 N COLUMBUS
AVE 1427456018

1429 E ELMHURST
AVE 1427456005

1431 E
ELMHURST AVE
1427456006

1437 E
ELMHURST AVE
1427456007

1427456020





ELMHURST AVE
1427456003

1421 E
ELMHURST AVE
1427456003

1425 E
ELMHURST AVE
1427456019

ELMHURST

1432 E
ELMHURST AVE
1427458005

	Public Owned Vacant Lots
	Buildings
	Edge of Road
	Parcels



Public Owned Vacant Lots

Buildings

Roads

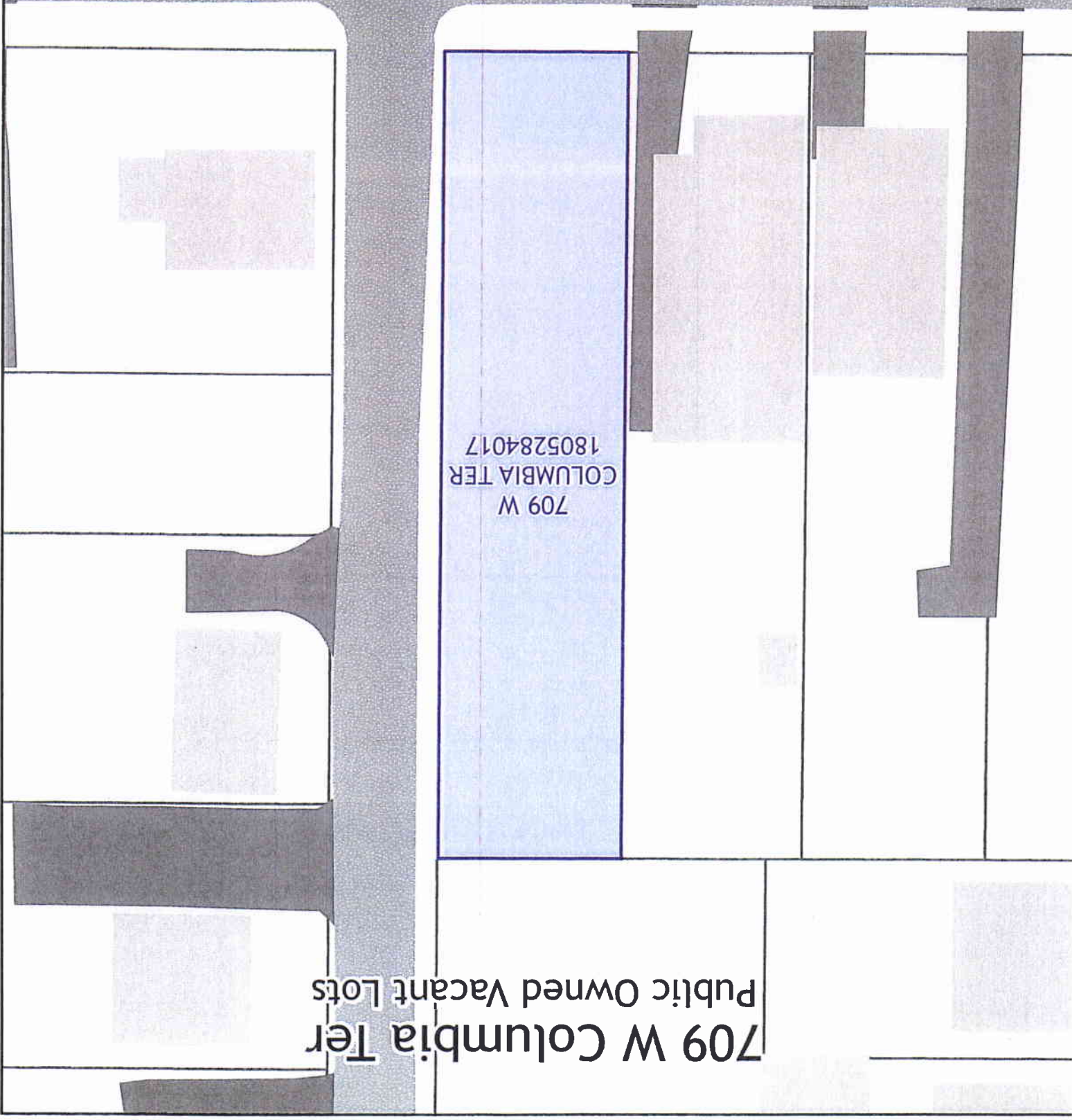
Parcels

0 60 Feet

COLUMBIA

709 W
COLUMBIA TER
1805284017

709 W Columbia Ter
Public Owned Vacant Lots




1720 N Machin Ave Public Owned Vacant Lots

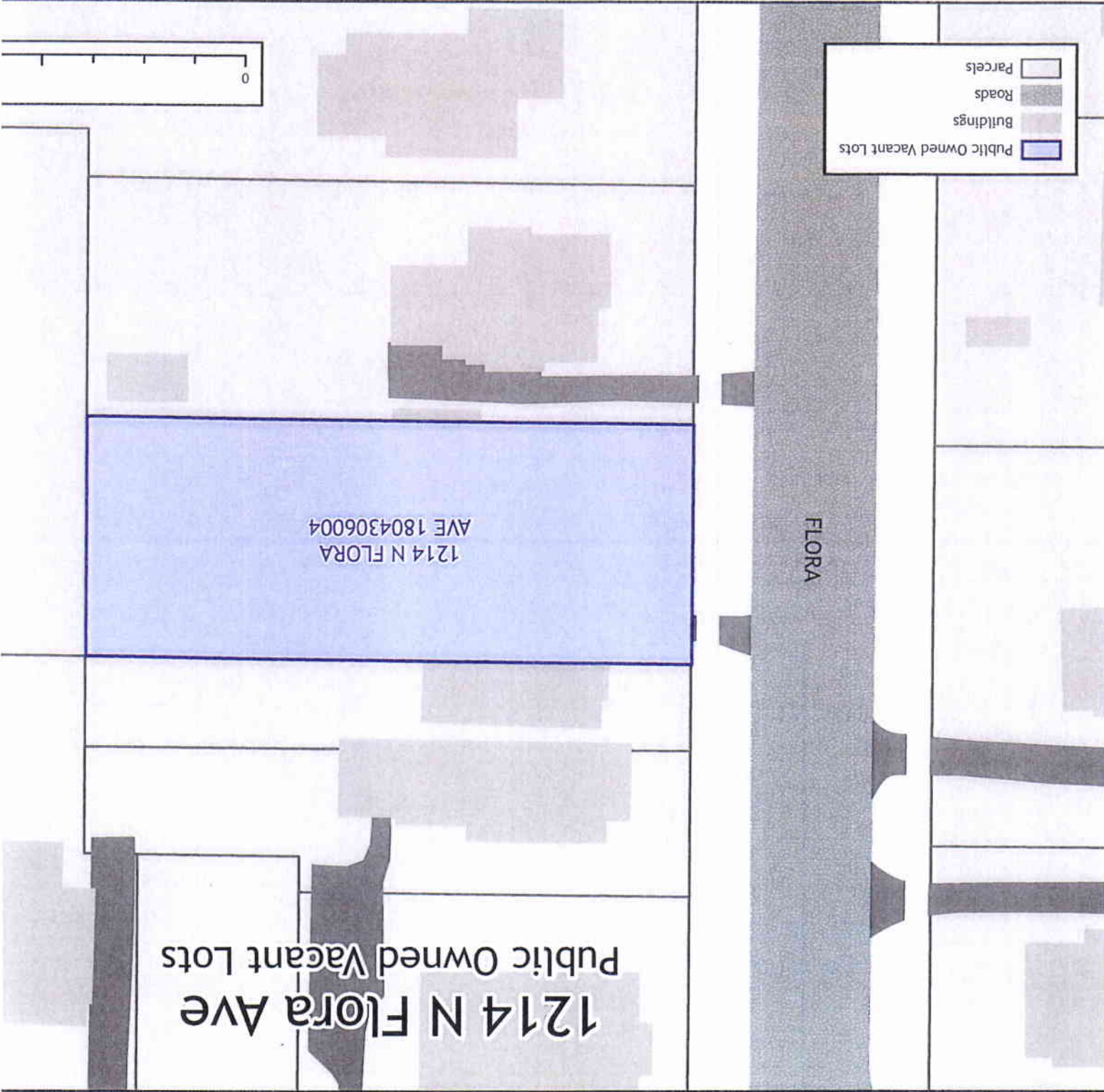
1720 N MACHIN
AVE 1805226040

MACHIN


- Public Owned Vacant Lots
- Buildings
- Roads
- Parcels

0





- Public Owned Vacant Lots
- Buildings
- Roads
- Parcels



1214 N FLORA AVE
Public Owned Vacant Lots

1214 N FLORA
AVE 1804306004





FLORA

Public Owned Vacant Lots

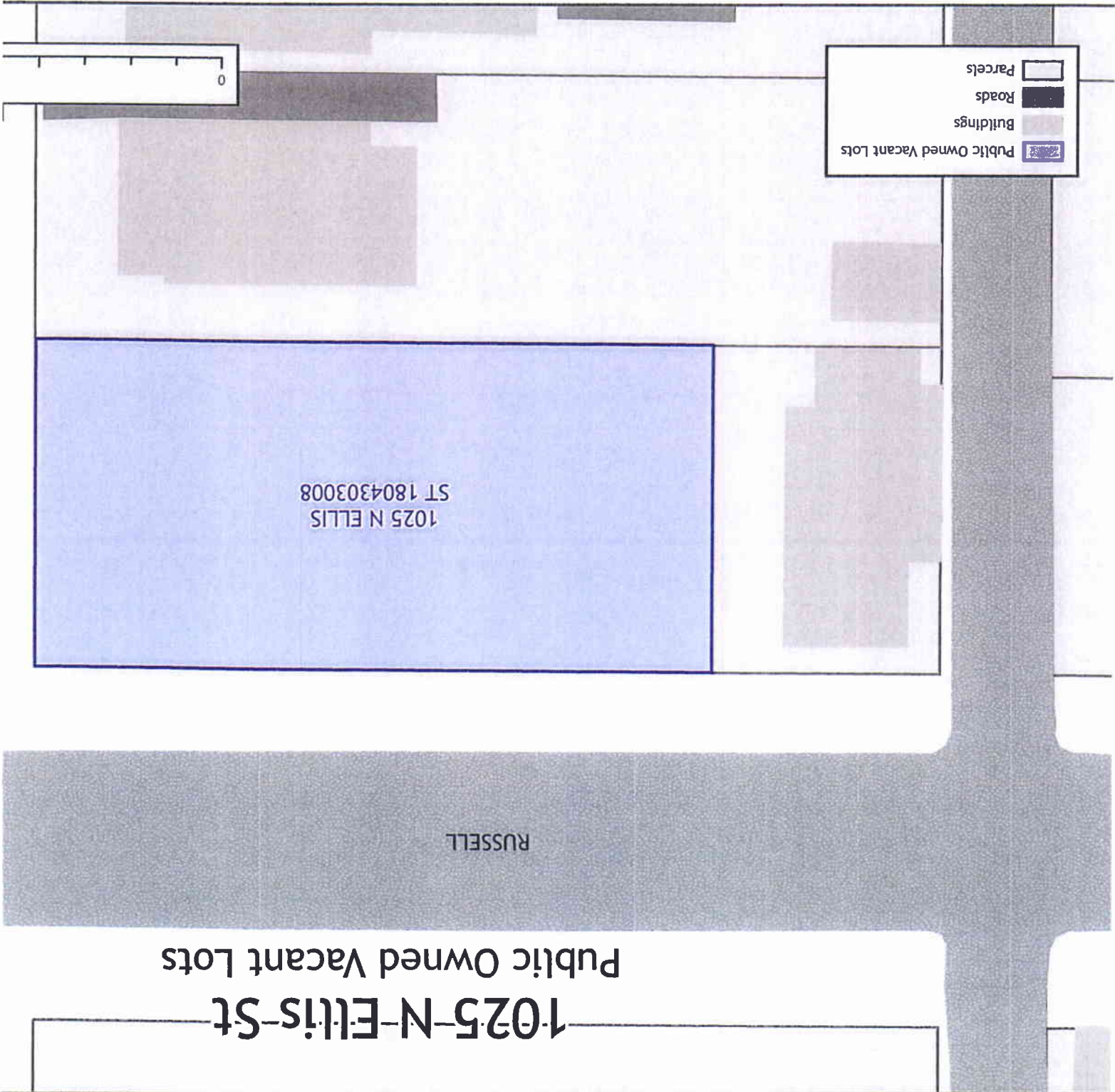
1025 N Ellis St

RUSSELL

1025 N ELLIS
ST 1804303008

	Parcels
	Roads
	Buildings
	Public Owned Vacant Lots

0





	Parcels
	Roads
	Buildings
	Public Owned Vacant Lots

ELIZABETH

1201 N ELLIS
ST 1804301014





Public Owned Vacant Lots

1201 N Ellis St

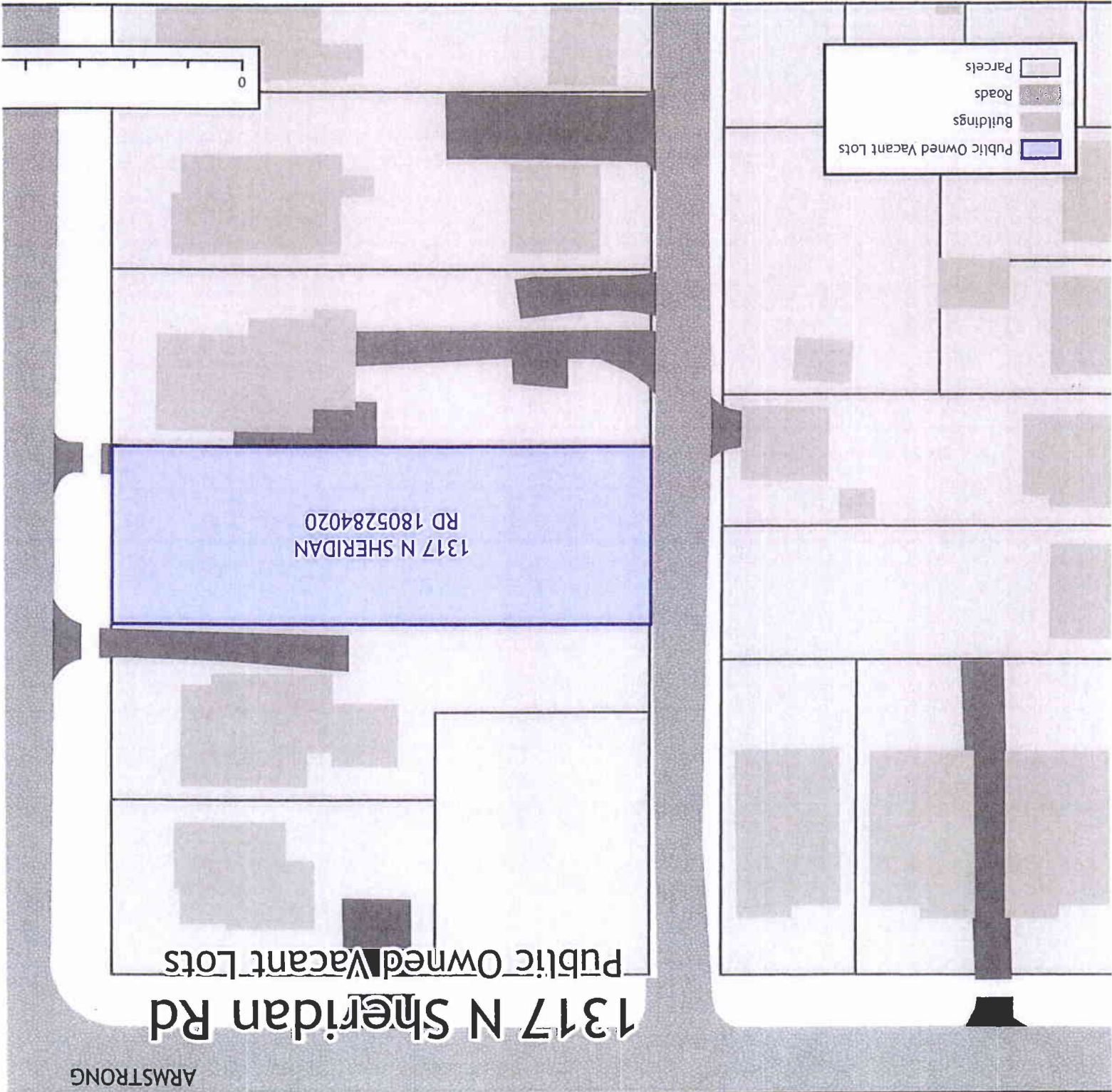
1317 N Sheridan Rd

Public Owned Vacant Lots

1317 N SHERIDAN
RD 1805284020

	Parcels
	Roads
	Buildings
	Public Owned Vacant Lots

0







11-14-N-Ellis-St

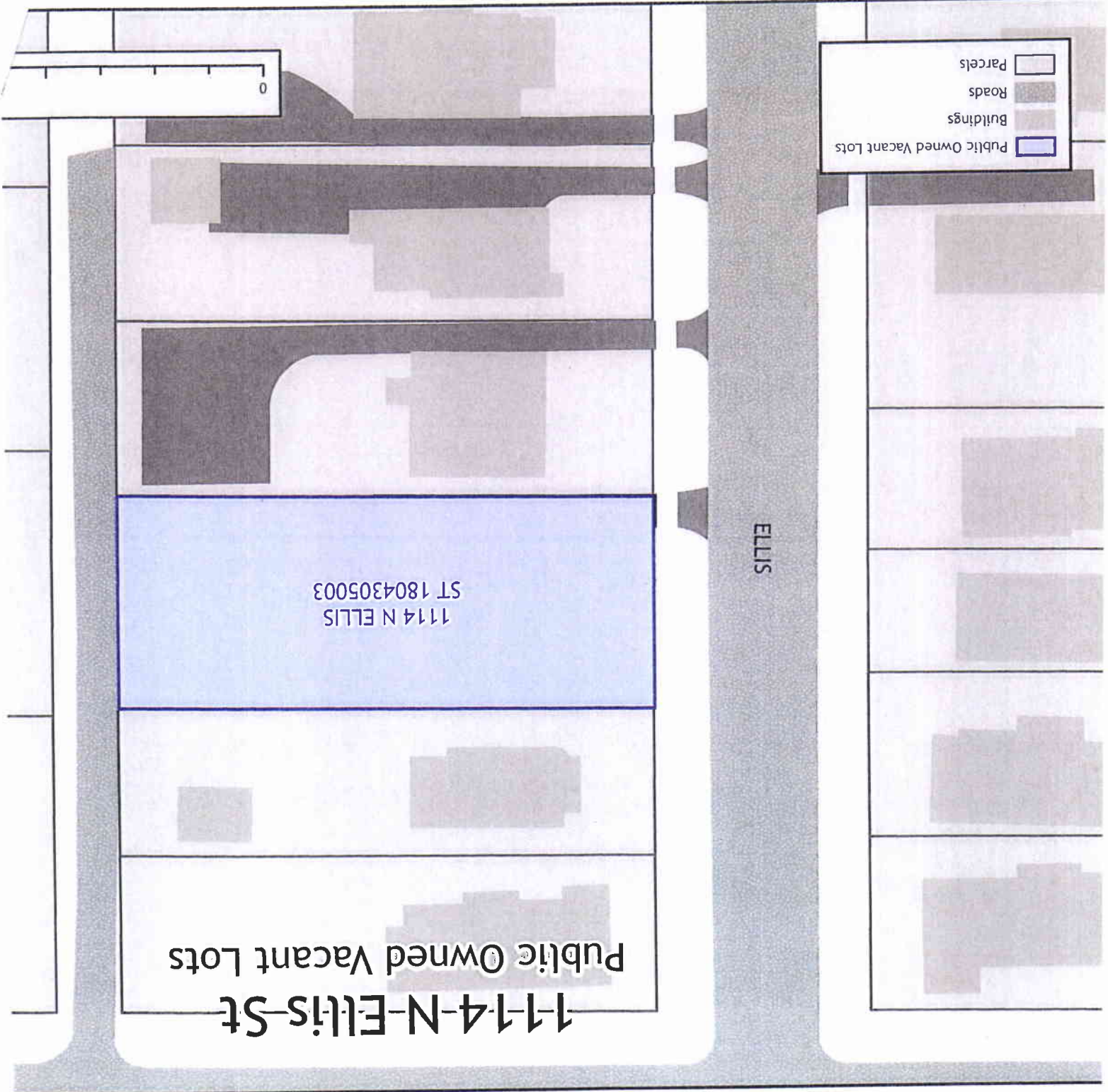
Public Owned Vacant Lots


1114 N ELLIS
ST 1804305003

ELLIS

	Parcels
	Roads
	Buildings
	Public Owned Vacant Lots

0





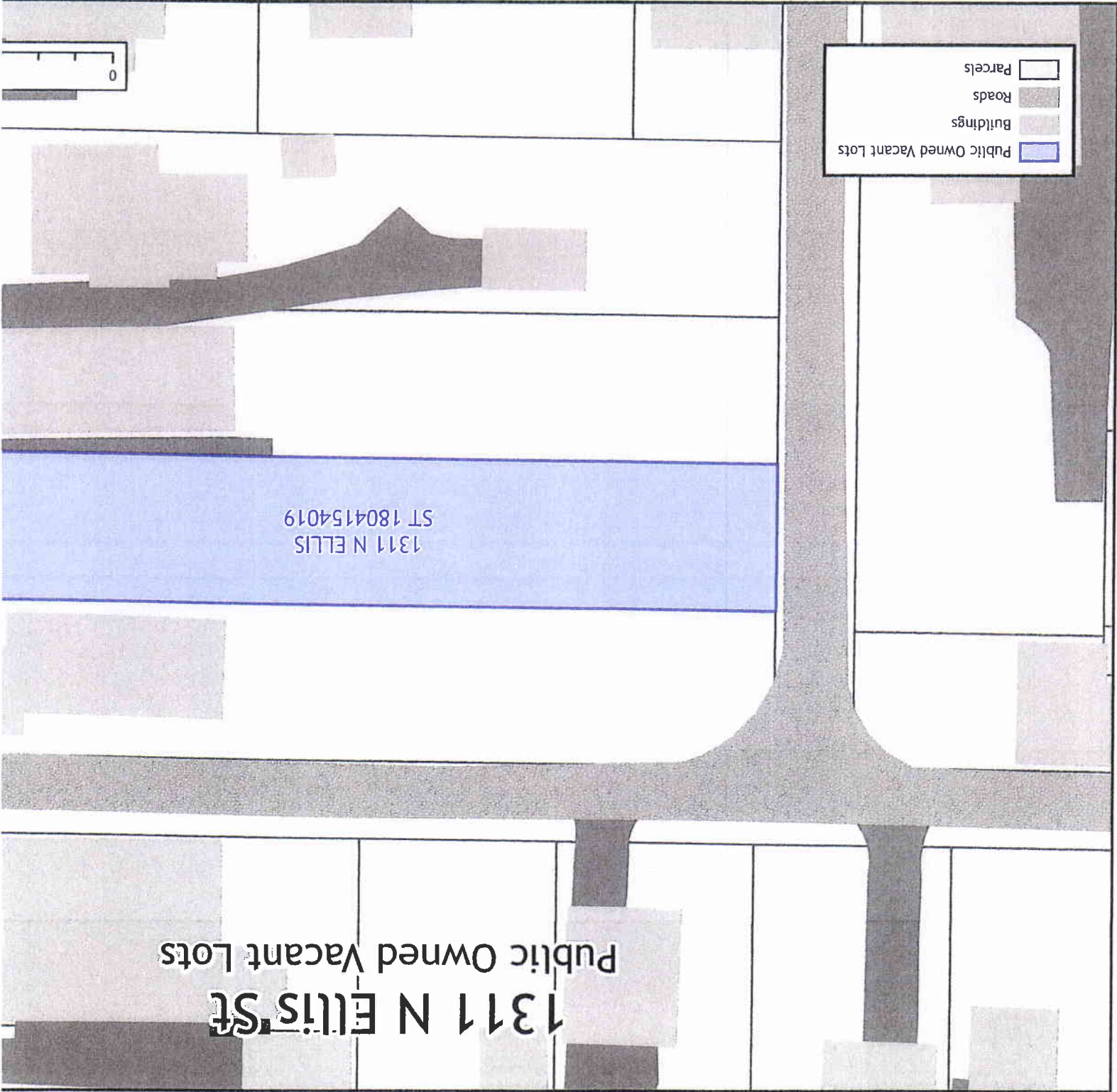
- Parcels
- Roads
- Buildings
- Public Owned Vacant Lots



ELLIS

1210 N ELLIS ST
ST 1804304007

1210 N ELLIS ST
Public Owned Vacant Lots



SHIRLDON

2121 W Ohio St Public Owned Vacant Lots

W SHIRLDON CT
1806227018

2120 W
SHIRLDON CT
1806227019

2112 W
SHIRLDON CT
1806227020

W OHIO ST
1806227010

W OHIO ST
1806227011

2121 W
OHIO ST
1806227012

2117 W
OHIO ST
1806227013

OHIO

W OHIO ST
1806228002

W OHIO ST
1806228003

W OHIO ST
1806228004

W OHIO ST
1806228005



0 100 Feet

-  Public Owned Vacant Lots
-  Buildings
-  Edge of Road
-  Parcels

1229 N Orange St

Public Owned Vacant Lots

COLUMBIA

ORANGE

1229 N ORANGE
ST 1805426017





832 W COLUMBIA
TER 1805426016

1225 N ORANGE
ST 1805426018

1223 N ORANGE
ST 1805426019

820 W
COLUMBIA TER
1805427001

1222 N
ORANGE ST
1805427005

	Public Owned Vacant Lots
	Buildings
	Edge of Road
	Parcels



1101 N Frink St

Public Owned Vacant Lots

1106 N
BOURLAND AVE
1805-403020

1105 N
FRINK ST
1805-403039

1103 N
FRINK ST
1805-403040

1101 N
FRINK ST
1805-403041

1013 W
RUSSELL ST
1805-403023

FRINK

RUSSELL

1006 W
RUSSELL ST
1805-407008

1002 W
RUSSELL ST
1805-407009

- Public Owned Vacant Lots
- Buildings
- Edge of Road
- Parcels



1301 N Sheridan Rd

Public-Owned-Vacant-Lots

1305 N
SHERIDAN RD
180528-4024

1303 N
SHERIDAN RD
180528-4025

1301 N
SHERIDAN RD
180528-4026

707 W COLUMBIA
TER 180528-4018

SHERIDAN

COLUMBIA

1222 N
SHERIDAN RD
1804301001

- Public Owned Vacant Lots
- Buildings
- Edge of Road
- Parcels



0 60 Feet

1321 N Sheridan Rd

Public-Owned Vacant Lots

SHERIDAN

1325 N
SHERIDAN RD
1805284006

1321 N
SHERIDAN RD
1805284019

1317 N
SHERIDAN RD
1805284020

710 W ARMSTRONG
AVE 1805284005

714 W ARMSTRONG
AVE 1805284004

1320 N
DOUGLAS ST
1805284007

60 Feet

0



	Public Owned Vacant Lots
	Buildings
	Edge of Road
	Parcels

1310 N Machin Ave

Public Owned Vacant Lots

1319 N
BROADWAY ST
1805281016

1318 N
MACHIN AVE
1805281009

1315 N
BROADWAY ST
1805281017

1314 N
MACHIN AVE
1805281010

1313 N
MACHIN AVE
1805257022

1309 N
MACHINE AVE
1805257034

1310 N
MACHIN AVE
1805281011

909 W COLUMBIA
TER 1805281023

911 W COLUMBIA
TE 1805281022

915 W COLUMBIA
TER 1805281021

917 W
COLUMBIA TER
1805281020

919 W
COLUMBIA TER
1805281019

1001 W
COLUMBIA TER
1805257032

MACHIN

Public Owned Vacant Lots

- Public Owned Vacant Lots
- Buildings
- Edge of Road
- Parcels



1317 N Bourland Ave

Public Owned Vacant Lots

1321 N BOURLAND
AVE 1805256014

1319 N BOURLAND
AVE 1805256015

1317 N
BOURLAND AVE
1805256016

1315 N BOURLAND
AVE 1805256017

1311 N BOURLAND
AVE 1805256026

1320 N
UNDERHILL ST
1805256005

1318 N
UNDERHILL ST
1805256006

1316 N
UNDERHILL ST
1805256007

1314 N
UNDERHILL ST
1805256008

1107 W
COLUMBIA TER
1805256024

BOURLAND

60 Feet

	Public Owned Vacant Lots
	Buildings
	Edge of Road
	Parcels

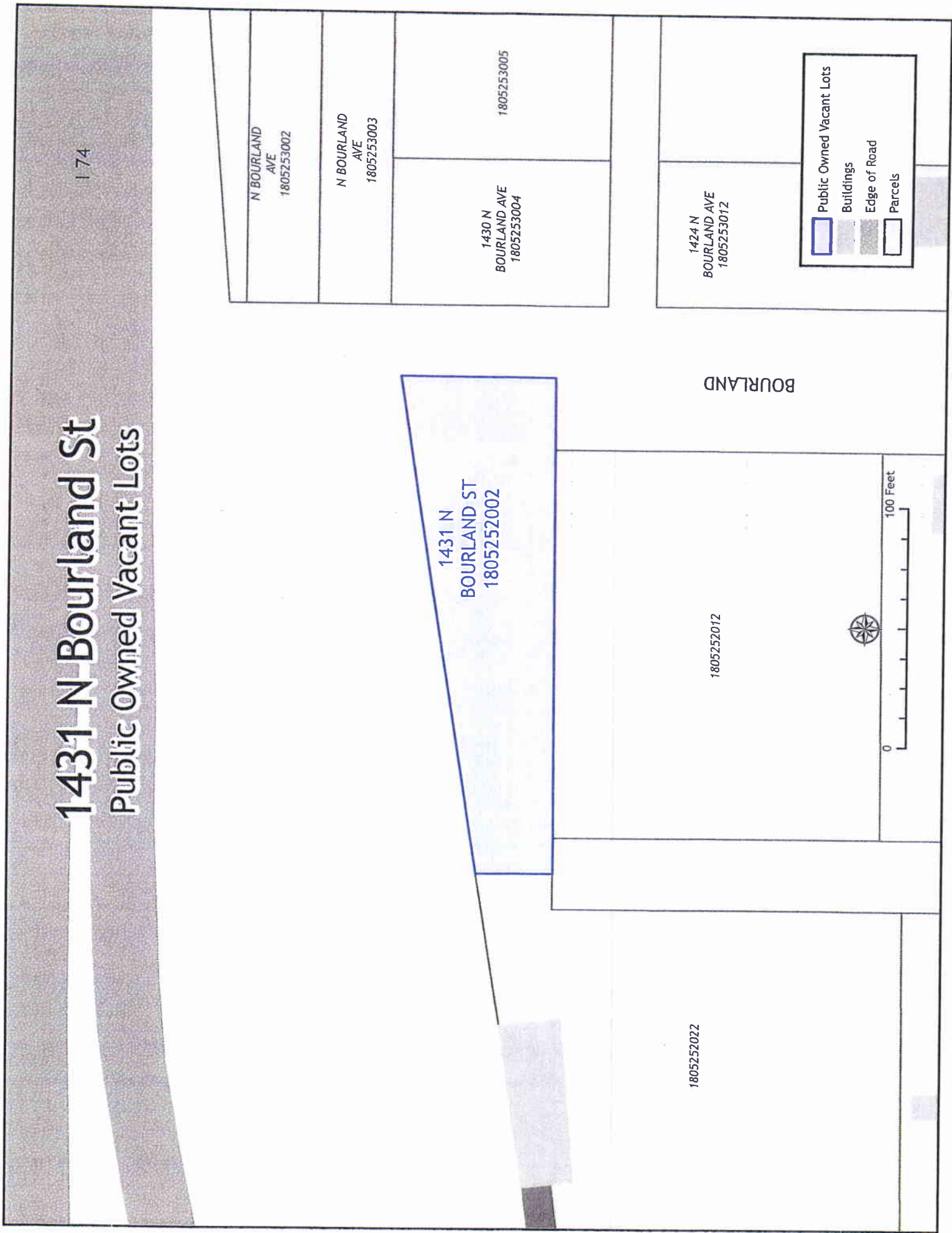


0

1431 N Bourland St

Public Owned Vacant Lots

174



N BOURLAND
AVE
1805253002

N BOURLAND
AVE
1805253003

1430 N
BOURLAND AVE
1805253004

1805253005

1424 N
BOURLAND AVE
1805253012

BOURLAND

1431 N
BOURLAND ST
1805252002

1805252012

1805252022

Public Owned Vacant Lots

- Public Owned Vacant Lots
- Buildings
- Edge of Road
- Parcels



1207 N Ellis St

Public Owned Vacant Lots

ELLIS

1211 N
ELLIS ST
1804301011

1207 N
ELLIS ST
1804301012

1205 N
ELLIS ST
1804301013


1201 N
ELLIS ST
1804301014

1214 N
SHERIDAN RD
1804301004

1212 N
SHERIDAN RD
1804301005

1208 N
SHERIDAN RD
1804301006

1200 N
SHERIDAN RD
1804301007



- Public Owned Vacant Lots
- Buildings
- Edge of Road
- Parcels



1310 N Sheridan Rd

Public Owned Vacant Lots

1314 N
SHERIDAN RD
1804154003

612 W ARMSTRONG
AVE 1804154010

610 W ARMSTRONG
AVE 1804154011

608 W ARMSTRONG
AVE 1804154012

1804154004

1310 N SHERIDAN
RD 1804154006

1310 N
SHERIDAN RD
1804154007

1312 N
SHERIDAN RD
1804154005

1306 N
SHERIDAN RD
1804154029

609 W COLUMBIA
TER 1804154022

SHERIDAN

Public Owned Vacant Lots

- Public Owned Vacant Lots
- Buildings
- Edge of Road
- Parcels



174

1420 N Amber Pl

Public Owned Vacant Lots

RAMP

1420 N AMBER
PL 1804153001

1418 N
AMBER PL
1804153002

1412 N
AMBER PL
1804153003



1415 N
NORTH ST
1804153008

1413 N
NORTH ST
1804153009

	Public Owned Vacant Lots
	Buildings
	Edge of Road
	Parcels

AMBER

CHESTER

1415 N
AMBER PL
1804152014

1411 N
AMBER PL
1804152015



SUBMITTED BY:

Law'n Order, Inc.
CONTRACTOR'S NAME

1825 N. New York Ave.
CONTRACTOR'S ADDRESS

Peoria, IL 61603
CITY, STATE, ZIP

STATE OF ILLINOIS

CITY OF PEORIA

COUNTY OF PEORIA

SPECIFICATIONS, PLANS, MATERIAL
QUANTITIES AND CONTRACT PROPOSAL

FOR

VACANT LOT MOWING – Route(s) #7, #8, #9, #10, #11

TO BE CONSTRUCTED UNDER THE PROVISIONS OF
THE CITY OF PEORIA

RFP Responses Due: Thursday, March 4, 2021 at 10:00 AM
AWARDED by CITY COUNCIL: March 23, 2021 Item #21-084



Sie Maroon, Superintendent of Operations

CITY OF PEORIA
NOTICE OF REQUEST FOR PROPOSALS:

VACANT LOT MOWING

Multiple Locations

PEORIA, ILLINOIS

STATEMENTS DUE: 10:00 AM Thursday, March 4, 2021

The City of Peoria is requesting Proposals from lawn care professionals to mow and maintain the City- and County Trustee-owned vacant lots in the City of Peoria. The Peoria Public Works Department will accept sealed Proposals submitted to the Deputy Director of Operations, 3505 North Dries Lane, Peoria, Illinois, 61604 until 10:00 a.m. Thursday, March 4, 2021 for establishing a contract with a qualified team.

A Pre-Bid meeting will be held on Friday, February 19, 2021 at 10:00 AM at Peoria City Hall, 419 Fulton Street, Room #400, Peoria, IL 61602.

Time is of the essence and any Proposals received after the announced time and date for submittal, whether by mail or otherwise, will be rejected. Teams are responsible for ensuring that the PW/Operations Administrative Assistant receives their Proposals before the deadline indicated. Proposals received after the announced time and date of receipt, by mail or otherwise, will be returned unopened. Teams should submit five (5) hard copies of a sealed Proposal.

1.0 INSTRUCTIONS TO PROPOSERS

1.1 ACCEPTANCE OF PROPOSALS

The right is reserved, as the interest of the City may require, to reject any or all Proposals and to waive any non-material informality or irregularity in the responses received. All such responses will be in English. The City will select a Proposer as described below, or reject all Proposals, within sixty (60) calendar days from the date the responses are opened.

1.2 ADDITIONAL COPIES OF RFP

Additional copies of the RFP are available on the City's website: www.peoriagov.org

1.3 RFP ENVELOPE IDENTIFICATION

Proposers shall submit their response in a sealed envelope which shall be clearly labeled with the organization/individual name and address. Proposers should also indicate "VACANT LOTS, CITY OF PEORIA. Request #06-21" in the LOWER LEFT HAND CORNER OF THEIR ENVELOPE.

1.4 MAILING OF PROPOSALS

One (1) original and four (4) copies of all responses are to be mailed or delivered to the City of Peoria Public Works Department, Attention: Deputy Director of Operations, 3505 N Dries Lane, Peoria, Illinois, 61604. Proposals will not be accepted by FAX, e-mail, internet, telephone or telegraphic means.

1.5 CLOSING TIME

The Proposal closing time will be based upon Central Standard Time or Central Daylight Time, whichever is in effect on the date the proposal is due.

1.6 WITHDRAWAL OF PROPOSALS

Proposers may withdraw their Proposals at any time prior to the RFP closing time by telephone, fax or written request. A telephone request must be confirmed in writing within 24 hours of the call and prior to closing time. No Proposer shall withdraw his/her Response for a period of sixty (60) calendar days after the RFP opening date. Negligence on the part of the Proposer in preparing a Response confers no right of withdrawal or modification of a Proposal after it has been opened. No response will be opened which has been received after the closing time specified in the RFP document and will be returned unopened to the Proposer.

1.7 ALTERNATE RESPONSES

The RFP describes the service and level of experience/expertise, which the City deems necessary to meet the performance requirements of the City. Proposers desiring to submit a response on items which deviate from these specifications, but which they believe to be equivalent, are requested to submit alternate responses. However, ALTERNATE TENDERS MUST BE CLEARLY INDICATED AS SUCH AND DEVIATIONS FROM THE APPLICABLE SPECIFICATIONS PLAINLY NOTED. The response must be accompanied by complete specifications of the items offered.

1.8 AWARD

An award will be made to the lowest qualified (responsive and responsible) Proposal that complies with the terms and conditions of the specifications provided that it is in the best interest of the City to accept the Proposal. Awards will be made on a per item basis unless otherwise stated. The quality of the articles to be supplied, their conformity with specifications, their suitability to the requirements of the City, past performance (if applicable) and the delivery terms will all be taken into consideration in making the award.

1.9 COSTS

Unit costs must be clearly identified for each route requested by the RFP document or otherwise submitted by the Proposer. All costs shall be stated in U.S. dollars. In case of mistake in extension of cost, unit cost shall govern. All costing must be typewritten or written in ink. No erasures are permitted. Mistakes must be crossed out and corrections typewritten or written in ink adjacent thereto and initialed in ink by the party signing the Proposal or his/her/its authorized representative.

1.10 SIGNATURES

Each Proposal must be signed by the Proposer with his/her usual signature. Proposals by partnerships must be signed with the partnership name by one of the members of the partnership, or by an authorized representative, followed by the signature and title of the person signing. Proposals by corporations must be signed with the name of the corporation, followed by the signature and title of person authorized to bind it on the matter. All signatures must be in ink.

By signing and submitting the response to this document, the Proposer/Vendor/Contractor/Consultant is certifying he/she/it has not been barred from bidding by Federal, State or Local governments nor has been suspended or debarred from receiving federal funding.

1.11 INVESTIGATION

Proposer shall make all investigations necessary to thoroughly inform himself/herself/itself regarding the supplies and/or service to be furnished in accordance with the RFP. No plea of ignorance by the Proposer, of conditions that exist or that may hereafter exist as a result of failure or omission on the part of the Proposer to make the necessary examinations and investigations, will be accepted as a basis for varying the requirements of the City or the compensation to the Proposer.

1.12 SAMPLES

Samples of items, when required, must be submitted within the time specified, at no expense to the City; and if not destroyed in testing, will be returned at the Respondent's request and expense. Samples which are not requested for return within thirty (30) days will become City property.

1.13 RESPONSES

A response is requested of all Proposers on all routes on the pricing sheet, even if it is a "no response" for routes for which the Proposer does not want to be considered.

1.14 PROPOSAL PROCESS

This process does not obligate the City to award a contract, or pay any cost incurred by Proposers/Contractors/Vendors responding to this RFP. The City reserves the right to accept or reject any or all responses. All information submitted in response to this request will become City property.

Please be aware that it is the City's policy to not compensate a Proposer for any time or expenses incurred during the selection and negotiation processes.

1.15 EEO

To be awarded a contract, all Proposers/Vendors/Contractors to the City of Peoria must be registered in the City of Peoria's Contract Compliance Program and have a current EEO Certification number. This program is unrelated to any State or Federal program.

The number is secured by completing and submitting, under notary seal, an Employer report form CC-1 (with required sexual harassment policy attached) to the City's Equal Opportunity Office. Please note that the Certificate of Compliance is valid for one year and must be renewed annually. The form may be downloaded from the City's website (www.peoriagov.org). Click on Department Focus, Equal Opportunity Office, Forms, then select "Employer Report" or "Renewal." The forms can also be obtained by writing or calling:

City of Peoria
Equal Opportunity Office
419 Fulton Street
Peoria, IL 61602
(309) 494-8530 Voice
(309) 494-8532 TTY

In accordance with Chapter 17 of the Peoria Municipal Code, a fifty-dollar (\$50.00) processing fee will be charged with each original submission of the Employer Report Form CC-1 that results in an approved Certificate as well as the Annual Renewal Application. The only exception to payment of the processing fee is neighborhood associations.

Although all Proposers/Suppliers/Contractor/Vendors are encouraged to obtain Equal Employment Opportunity Certification, vendors do not need an Equal Opportunity Certification to respond to a submittal. The EEO Certification Number is only required prior to the award of the contract.

EEO CERTIFICATION* (Check one):

 We are presently applying for the EEO Certification. Employer Report Form (Form CC-1) is completed and enclosed.

~~X~~ Presently, we have the Employer Report Form (Form CC-1) on file with the City of Peoria, Office of Equal Opportunity and have a current Certificate of Compliance Number.

Certificate of Compliance Number: 03466-200630

**Please note there is a \$50.00 processing fee for both new and renewal certification requests.*

1.16 GOOD FAITH EFFORT REQUIREMENTS (projects exceeding \$50,000)

➤ **Minority/Women Business Enterprise (M/WBE) Utilization**

Bidders must demonstrate that they made good faith efforts to meet participation goals. Documentation supportive of their good faith efforts to utilize M/WBEs must be submitted at the time of bid. For details on what records are required, see **M/WBE Participation Requirements for Good-Faith Efforts, Section III.**

➤ **Compliance Reporting Minority/Female Worker Utilization**

The Proposer/Vendor/Contractor and its subcontractors must provide to the City of Peoria documentation on their good faith efforts to comply with the workforce participation goals. This would include, but not be limited to, weekly certified payroll reports. All information will be provided through ePrismSoft, an electronic web-based compliance tracking software. Access to ePrismSoft has been furnished by the City of Peoria. To activate access, the Proposer/Vendor/Contractor and subcontractors must register at www.eprismsoft.com. Use the help page, which is accessible before logging in, to get started. If needed, contact the Contract Supervisor for help.

1.17 PREVAILING WAGES

Work under this contract is not subject to the provisions of The Prevailing Wage Act, 820 ILCS 130/0.01.

2.0 CONTRACT TERMS

2.1 TAXES

The City is exempt, by law, from paying State and City Retailers Occupation Tax, State Service Occupation Tax, State Use Tax and Federal Excise Tax. The City will execute tax exemption certificates whenever required. The unit prices should be exclusive of all taxes. In the event the unit price includes taxes, the Proposer must show the amount of tax included in the unit price.

2.2 CITY'S AGENT

The City of Peoria's Public Works Deputy Director of Operations or his/her designee shall represent and act for the City in all matters pertaining to the RFP and contracts in conjunction thereto.

2.3 PATENTS

The successful Proposer agrees to protect, defend and save the City harmless against any demand for payment for the use of any patented material process, article or device that may enter into the manufacture, construction or form a part of the work covered by the contract.

2.4 HUMAN RIGHTS ACT

The contract will be subject to and governed by the rules and regulations of the Illinois Human Rights Act 775ILCS5/1-101 et seq. and as amended and the provision of Chapter 775 of the Illinois Compiled Statutes 5/2-105 on Sexual Harassment policies.

2.5 NON-COLLUSION

With the executing of this RFP, the Proposer is certifying to non-collusion in the preparation and submittal. The response must be properly executed by the Proposer or the response will not be considered for selection.

2.6 DEFAULT

In case of default by the Contractor, the City will procure the articles or services from other sources and hold the Contractor responsible for any excess cost incurred.

2.7 CANCELLATION

The City reserves the right to cancel the whole or any part of the contract if the Contractor fails to perform any of the provisions in the contract or fails to make delivery within the time stated. The cancellation notice will be written and delivered by Certified Mail to Contractor's address on record. In the event the contract is canceled, the Vendor may be declared an irresponsible Vendor by the City Manager and, as a result, may be disqualified from doing business with the City for the period of one year in accordance with City Ordinance Section 10-102. The Contractor will not be liable to perform if situations arise by reason of strikes, acts of God or the public enemy, acts of the City, fires or floods.

2.8 PRICES SPECIFIED

The successful Vendor agrees to furnish the material or services according to the City's plans, specifications and conditions and at prices specified herein.

2.9 DELINQUENT PAYMENT

By the signing of this RFP, the Proposer is certifying that the company is not delinquent in the payment of any indebtedness, tax, fee, liens or fines owed or accruing to the City of Peoria or in the payment of any tax administered by the Illinois Department of Revenue, and is in compliance with the terms and conditions of Section 10-109 of the Peoria City Code; and Chapter 65 of the Illinois Compiled Statutes, Section 5/11-42.1-1.

2.10 PERMITS AND LICENSES

The successful Proposer shall obtain, at his/her/its own expense, all permits and licenses which may be required to complete the contract.

2.11 INSURANCE

The successful Proposer shall obtain, at his/her/its own expense, all necessary and current insurance with regard to its fiduciary responsibility to the City of Peoria. Said Proposer shall indemnify and hold harmless the City of Peoria, its officials, officers, directors, employees, heirs and assigns from any and all actions, claims, demands or suits at law or equity for damages, costs, loss or other injury as a result of the contract.

The City does not assume any liability for acts or omissions of Contractor and such liability rests solely with Contractor.

Contractor's Insurance – The Contractor and all subcontractors shall secure and maintain such insurance policies as will protect the Contractor or subcontractors from claims for bodily injuries, death or property damage which may arise from operations under this Contract whether such operations be by Contractor or anyone employed by Contractor directly or indirectly. The following insurance policies are required:

- Statutory Worker's Compensation
- Comprehensive General Liability
 - Combined Single Limit \$1,000,000.00
 - Property Damage \$1,000,000.00
- Automobile Public Liability and Property Damage
 - Combined Single Limit \$1,000,000.00
 - Property Damage \$1,000,000.00

Insurance Inclusions – The Comprehensive General Liability insurance shall include independent Contractors' protective liability, products and completed operations broad form property damage coverage. The completed operations and products liability shall be maintained for two (2) years after final payment.

Contractual Liability – The insurance required above shall include contractual liability insurance coverage for the Contractor's obligations under the section below entitled, "Hold Harmless and Indemnification Agreement."

Certificates of Insurance – Certificates of Insurance acceptable to the City indicating insurance required by the Contract is in force shall be filed with the City prior to contract approval by the City. These certificates shall contain a provision that coverage afforded under the policies will not be canceled until at least thirty (30) days prior written notice has been given to the City.

2.12 PRECEDENCE

Where special conditions are written in the specifications, these conditions shall take precedence over any conditions listed under the "Instructions to Proposers."

2.13 GOVERNING

This contract will be governed by the laws of the State of Illinois. The Proposer/Contractor/Vendor agrees that Chapter 10 of the Code of the City of Peoria is hereby incorporated by reference, as if set out verbatim.

2.14 AFFIRMATIVE ACTION REQUIREMENTS

The Proposer/Contractor/Vendor will not discriminate against any employee or applicant for employment because of race, color, religion, sex, sexual harassment, ancestry, national origin, place of birth, age or a physical or mental handicap which would not interfere with the efficient performance of the job in question. The Proposer/Contractor/Vendor will take affirmative action to comply with the provision of this division and will require any subcontractor to submit to the City written commitment to comply with this division. The Proposer/Contractor/Vendor will distribute copies of this commitment to all persons who participate in recruitment, screening, referral and selection of job applicants, prospective job applicants, member or prospective subcontractors.

The Contractor/Vendor agrees that the provision of Division 4 of Article III of Chapter 17 of the Code of the City of Peoria is hereby incorporated by reference, as if set out verbatim.

2.15 EMPLOYEE EMPLOYMENT RESTRICTIONS

The Contractor (hereinafter referred to as "SERVICE PROVIDER") agrees, as a condition of accepting this contract with the City of Peoria, that, for a period of one (1) year following completion of this contract, it shall be prohibited from hiring, directly or indirectly, any City employee or official who was involved, directly or indirectly in: [1] the selection and/or recommendation to select the SERVICE PROVIDER for performance of this contract; [2] coordinating the efforts of the SERVICE PROVIDER in the consummation or completion of this contract; or [3] monitoring or determining the performance of the SERVICE PROVIDER. The SERVICE PROVIDER further acknowledges and agrees that, upon the City's determination that a violation of this provision has occurred, the penalty imposed, at the sole discretion of the City, may include one or more of the following: [1] cancellation of any other contract(s) between the City of Peoria and the SERVICE PROVIDER; [2] disqualification of the SERVICE PROVIDER from bidding or being awarded future contracts with the City of Peoria for a period of two (2) years; and/or [3] payment of liquidated damages to the City of Peoria in the amount of TWENTY-FIVE THOUSAND DOLLARS (\$25,000.00) USD.

This does not apply to any City Employee involved in the 2011-12 reduction in force; nor does it apply to parties taking the Early Retirement Incentive offered by the City from November 1, 2011 through November 1, 2012.

2.16 CONTRACT TERMS AND CONTRACT

All of the contract terms shall be incorporated by reference into any written contract.

3.0 PROJECT DESCRIPTION

The City of Peoria is committed to maintaining the vacant lots to the City of Peoria requirements. The City understands that it is essential that the vacant lots are mowed and trimmed to maintain the beauty of the neighborhood. The City of Peoria is responsible for lawn mowing and maintaining over 1,000 locations. City staff is looking for Contractors to provide these services.

Contractor shall provide all labor, tools, and equipment to mow, trim, and remove litter and planting at select facilities, boulevards and right-of-ways within a designated route as assigned by the City of Peoria.

4.0 ROUTES

The City is requesting proposals on thirteen (13) mowing routes. [Maps and/or Lists for route information will be available at or following the Pre-Bid meeting.] The selected Contractor(s) will be required to mow and maintain all of the vacant lots in their selected route. Each route must be mowed, trimmed and landscaped to the requirements set forth in this document and as discussed with the selected Contractors, not to exceed fifteen (15) mows unless otherwise specified by the Contract Supervisor.

The City reserves the right to add or remove locations from the routes at any time during the duration of the Contract at its discretion. Any additional vacant lots will be mowed and trimmed at the route cost submitted with this Proposal.

Proposers may choose to bid on only one route or several routes. The City reserves the right to limit the number of routes awarded, based on the capacity of the Contractors.

5.0 GENERAL SCOPE OF SERVICES

The scope of services sought by the City of Peoria shall include the provision for all required labor, tools, materials, equipment, and expertise related to lawn mowing and trimming on publicly-owned properties.

The following should be included in the scope of services:

1. Vacant lots shall be mowed at regular intervals. All vegetation (grass and weeds, etc.) will be mowed when it is between a minimum of six (6") inches and a maximum of (8") inches tall.
2. All vegetation will be cut to a height of less than six (6") inches and shall be neat in appearance.
3. Vegetation shall not exceed eight (8") inches in height at any time.
4. **Trimming is required around utility poles, fence lines (at least two feet on both sides), trees, sidewalks, signs, shrubs, ground cover growth, flower beds, hydrants and all other obstructions that cannot be cut with mowers must be trimmed with hand-held equipment.**
5. Trimming must be completed during every mowing cycle to ensure a neat appearance of the lawn.
6. Strips of vegetation left between cuts and areas mashed down by equipment tires and left unmown will not be acceptable and will require re-mowing at no additional charge. When mowing along one side of a sidewalk, the Contractor must mow a 12"-wide strip on the opposite side of the sidewalk.
7. Grass clippings must be blown into the yard; **GRASS CLIPPINGS ARE NOT TO BE BLOWN INTO THE STREET OR ONTO THE SIDEWALK. [City Code 1957, § 36-23 Sec. 26-25]**
8. Sweeping of sidewalk, streets and other areas affected by the cutting is required.
9. All debris, sticks and litter (garbage) must be removed from the property before mowing. Litter pickup and removal prior to mowing is included in the unit price of mowing of each parcel at no additional charge. If litter is mowed over, the Contractor shall be responsible for cleaning up the mowed litter.
10. All tree limbs that are three (3") inches in diameter or smaller will be removed before mowing and disposed of properly.
11. If tree limbs are larger than three (3") inches in diameter, the Contractor will notify the Contract Supervisor to have the limbs removed via email.
12. All scrub trees less than three (3") inches in diameter will be cut and removed.
13. All work on a vacant lot must be completed before the Contractor proceeds to the next job on the route. This includes, but is not limited to, litter cleanup and trimming.
14. **ANIMAL CARCASSES WEIGHING LESS THAN 50 POUNDS (<50 lbs.) ARE INCLUDED AS LITTER.**
15. Immediately notify the City's Contract Supervisor of any animal carcasses weighing more than 50 pounds (>50 lbs.).
16. If there has been illegal dumping of furniture, appliances, electronics, building materials, brush or abandoned tires on a lot, the Contractor shall immediately notify the City's Contract Supervisor.
17. If a Contractor observes damage, hazards or unsafe conditions on the property, the Contractor shall report it to the City's Contract Supervisor immediately.
18. Many of the parcels have an irregular shape. The dimensions listed are approximate and not exact.
19. The City will not be responsible for any damages or repairs to equipment caused in the performance of the contract.
20. The Contractor shall not cause any damage to a property, personal property or adjoining properties, and will be responsible for repairs or replacement of any damage.

21. If the Contractor knowingly does damage to a property, personal property or adjoining properties, they shall report it to the City's Contract Supervisor immediately.
22. The Contractor will not be paid for vacant lots mowed by others.
23. The City reserves the right to add or eliminate vacant lots. Any additional vacant lots will be mowed at the same contract unit price.
24. After notification by the Contract Supervisor that a facility, boulevard and/or right-of-way has not been mowed under the terms of the scope of services, the Contractor will have two (2) business days to correct the issues or parcels will be re-assigned to another Contractor. Contractor must immediately notify the Contract Supervisor they have been corrected via email with a photo. If Contractor has two (2) incidents of not mowing per contract terms within the current contract, the City retains the right to immediately terminate Contractor/Vendor for 365 days.
25. Failure to comply with the expectations of this contract can lead to the contract being revoked.

6.0 COMMUNICATION

Preferred method of contacting the Contract Supervisor is via email at sdjohnson@peoriagov.org or voicemail (309/494-8866). Please reserve calling the Contract Supervisor's cell phone for emergencies only. (309/417-6730). His hours are Monday through Friday 6:30a.m. to 3:30p.m.

7.0 CONTRACT PRICE

Contractor will be paid a flat rate per facility, boulevard and right-of-way for mowing and trimming performed.

No payment of invoices shall be made until any damage to property, private property or adjoining properties has been corrected.

8.0 CONTRACT DURATION

It is anticipated that, once Contractors are selected, the mowing contract will start in mid- or late April and could continue through December 31, 2021, weather permitting. Specific timelines will be mutually agreed upon between the selected team and the City of Peoria.

9.0 MOWING SEQUENCE

Prior to commencing work, the Contractor shall submit to the Contract Supervisor an approximate mowing sequence for his/her respective route(s).

Contractor must use all reasonable efforts to complete the mowing cycle within seven (7) days of beginning a cycle. Contract Supervisor must be notified if a mowing cycle cannot be completed within the seven (7) days. Failure to notify the Contract Supervisor of a delay in completing a mowing cycle within seven (7) days will result in the remaining properties in cycle being assigned to another Contractor/Vendor.

10.0 EQUIPMENT REQUIRED

Contractor will be required to provide all necessary equipment for performing this work (truck, commercial riding mower, rotary mower, trimmers and edgers, digital camera and all necessary hand tools to satisfactorily perform the work). All Contractor equipment will be equipped with proper safety and noise limiting devices and will be maintained in a safe operating condition at all times according to OSHA standards. Only trained operators will be permitted to operate equipment. Failure of equipment to perform properly and causing delay of the required work within the specified time will not alleviate the demand of meeting the requirements of this contract.

Safety Precautions: The Contractor/Vendor is responsible for instructing his/her employees or subcontractors on accident prevention and safety. Particular emphasis will be placed on the operation of equipment near populated and congested buildings.

Contractor shall provide protective safety gear including, but not limited to, eye, foot, hearing and other protection as necessary. Employees/subcontractors are required to use protective gear as required by their employer. Rotary mowers, trimmers and other hazardous equipment shall not be operated without proper safety guards. All equipment is subject to safety inspections and must meet criteria set forth by the City of Peoria's safety officers.

The City will inspect the proposer's equipment before making an award to make sure of availability and quality and to evaluate the Contractors' capabilities. The Contractor will provide the Public Works Department a business telephone number which will be answered between 6:30 A.M. and 3:30 P.M., Monday through Friday, and will be in ready contact, or know the whereabouts of the Contractor and a telephone number and/or pager which will provide evening and weekend access to the Contractor.

11.0 DEBRIS REMOVAL

The Contractor will be required to remove minor debris on each parcel. This includes trash, sticks, limbs, etc., as defined in the Scope of Services section. If litter is mowed, the Contractor is responsible for cleanup of the mowed litter within 12 hours after being notified. If there has been illegal dumping of immediately notify the Contract Supervisor to have the property cleaned.

12.0 DISPOSAL OF MATERIALS

The Contractor will dispose of the litter from assigned publicly-owned properties at an authorized EPA-approved landfill or by other approved methods (i.e. dumpsters). The Contractor will pay for all dumping fees. The Contractor may not use City of Peoria facilities for disposal. Tires will be disposed of in accordance with IEPA-approved methods. Verification of proper disposal will be required.

13.0 ADDITIONAL WORK

Occasionally the City may request the Contractor to complete additional work. This work will be authorized by a City-issued WORK ORDER. The Contractor will not complete any extra work without an approved WORK ORDER.

14.0 BILLING

The billing shall be for actual work performed to date. Billing should include documentation of the date, address where the mowing and trimming were performed, and a description of any incidental work that was performed, as well as any other information requested by the City, including sequential invoice numbers. Invoices shall also include information on debris removal including the location (description or address), a description of the debris removed, the date it was removed and photos. The invoice and documentation shall be in a format approved by the City. *[Hard-copy of Invoice template available from Contract Supervisor upon request.]*

Billing shall not include any downtime due to equipment failure or other adverse conditions, nor shall it include any travel time to, from or on-the-job sites and/or the landfill site.

Invoices must be submitted within five (5) days after the completion of the mowing cycle

Invoices submitted after five (5) days will be subject to a 10% processing fee that will be deducted from the invoice paid and Contractor/Vendor will be considered in default and put on notice. If Contractor/Vendor has

two (2) defaults of not billing per contract terms within the current contract, the City retains the right to immediately terminate Contractor/Vendor for 365 days.

If a vacant lot is not mowed under the terms of this contract, payment will be held until the issue has been corrected to the satisfaction of the City. If Contractor/Vendor has two (2) incidents of not mowing per contract terms within the current contract, the City retains the right to immediately terminate Contractor/Vendor for 365 days.

Invoices will not be processed until any damage to property, personal property or adjoining properties has been repaired or replaced.

- The Contractor shall submit invoices to the City's Contract Supervisor, Shawn Johnson, at 3505 N. Dries Lane, Peoria, IL 61604-1210, or email to sdjohnson@peoriagov.org or fax to the attention of Shawn Johnson at 309/494-8855.

15.0 RESPONSE FORMAT TO RFP & WEIGHT GIVEN

The submittal should be as concise as possible. The Proposal response should be a maximum of ten (10) pages. Additionally, promotional information should be avoided. **Submit five (5) hard copies of the proposal response.**

This section serves as a check list for the expected format of Responses to the RFP. Any other documentation should be included in an Appendix or as an attachment.

15.1 COVER LETTER

A letter of introduction, including names and address of the Contractor submitting the Proposal, and contact person(s) who will be authorized to represent the Contractor and bind to all commitments made in the Response, including name, address, email address and phone numbers (including mobile number) of a contact person responsible for and knowledgeable of the submittal.

Include names, the size and a brief description of the team, including the same information for any proposed subcontractors. If subcontractors are anticipated, describe the role proposed for each team or consultant involved in the project and the approximate percentage of work assigned to each.

Include location of offices for the team and for proposed subcontractors, and the office location which has the responsibility for managing the contract.

15.2 PROJECT APPROACH (20 Points)

Describe your understanding of the project including, but not limited to, when mowing is required, critical elements and goals. Describe your capacity to do the work, specifically addressing how you would handle routes, the equipment you would use, and the number of workers that would be hired, etc. Include a description of equipment owned by or accessible and available to the Contractor to be used for this project.

15.3 PREVIOUS EXPERIENCE (20 Points)

Include a brief history of your firm, as well as:

A detailed description of related project experience and client name for each project for each company or subcontractor proposed for this project.

Names and contact information for at least three (3) references from previous clients on similar projects.

A brief summary of any specialized experience, qualifications or unique capabilities applicable to this project that you feel are important to the success of the project.

15.4 PROJECT COST (40 Points)

Submit one flat rate to be paid per lot mowed and trimmed within each route on the attached Pricing Sheet. Contractor may submit on a single or multiple routes. Please complete every line in the Pricing Sheet. Use "not applicable" (N/A) or "no response" for any routes for which you do not want to be considered.

15.5 NON-PROFIT (15 Points)

Describe your non-profit program, if applicable.

15.6 MBE/WBE PARTICIPATION (5 Points)

Describe your firm's efforts to achieve a diverse workforce and its ability to staff the project locally.

15.7 COMPLETE COPY OF RFP INCLUDING APPROPRIATE SIGNATURES (not included in 10-page limit)

Provide a copy of this RFP with signatures certifying the understanding of, and compliance with, the total proposal package.

16.0 SELECTION PROCEDURE

The City will review and analyze each Proposal and reserves the right to select the Proposer who offers the best value. The City shall select the Contractor which, in the City's opinion, has made a proposal best suited to the needs and goals of the City and deemed to be in compliance with the terms of this RFP both responsive and responsible.

An award will be made to the most qualified (responsive and responsible) Proposer that complies with the terms and conditions of the specifications provided. Awards will be made on a Per Route basis.

The Selection Committee consisting of City staff shall review each Proposal to obtain scores. Scoring will be based on the points listed in the "Evaluation Criteria" section below.

Each criterion in the evaluation will be ranked on a scale of 1 to 10, where 10 equals the highest ranking of submittals received. A rank of 10 for any criterion indicates the most qualified team for that criterion. Each numerical ranking will be multiplied by the weighted value below. A total point value for each response will be determined by the composite evaluation of the Selection Committee. The team with the highest overall point total will be ranked first.

<u>Criteria</u>	<u>Weight</u>	<u>Rank</u>	<u>Total</u>
Project Cost	40	10	400
Project Approach	20	10	200
Experience	20	10	200
Nonprofit	15	10	150
MBE/WBE	5	10	50
Total Maximum Points			1,000

NOTE: Total Maximum Points Possible assumes that a team receives a best rank of 10 on all criteria.

The City of Peoria reserves the right to interview Contractors, hold a field test, or inspect the Contractor’s available equipment, if deemed necessary by the Selection Committee.

The Selection Committee will determine the best qualified Contractors by consensus. The City reserves the right to waive all technicalities and to reject any or all Statements of Interest and Qualifications.

17.0 CONTRACT SUSPENSION/TERMINATION

The City of Peoria reserves the right to immediately suspend this contract if a Contractor or their employee breaks the law while working on any City of Peoria work order or job. The contract will be suspended until all legal matters are resolved.

The City reserves the right to suspend and/or terminate the contract if the Contractor is not meeting the quality standards listed herein or as discussed with the Contractor.

18.0 PROVISIONS BY THE CITY OF PEORIA

The City of Peoria will provide the following information to the selected team:

1. ROW information available through City of Peoria records, including recent acquisitions.
2. Vacant lot address.
3. Parcel Identification Number.
4. Parcel size and area.
5. Parcel location Route Map

CRITICAL DATES:

Selection will be made per the following Schedule:

RFP Advertised	February 13 th and 15 th , 2021
Pre-bid meeting at 10:00am	February 19, 2021
	Held at Peoria City Hall, 419 Fulton Street, Room #400, Peoria, IL 61602
Due Date for Proposals at 10:00 a.m.	March 4, 2021
Contract submitted to City Council Agenda process	March 10, 2021
City Council Meeting at which Contract is Recommended for Approval	March 23, 2021
Notice of Award Sent to Approved Contractor	no later than April 1, 2021

19.0 PRE-BID MEETING

A questions and answers session will be held at a Pre-Bid meeting Friday, February 19, 2021, at 10:00a.m., at Peoria City Hall, Room #400, located at 419 Fulton Street, Peoria, IL 61602.

20.0 OMISSION OF SCOPE

Please indicate if you believe a major item(s) is/are missing from the scope of services outlined in this RFP.

21.0 QUESTIONS

A site visit to the project areas is strongly recommended. All information about the contract is contained within the contents of this request. Questions or comments regarding the request or the process related to the request should be submitted via email to the Contract Supervisor, Shawn D. Johnson at Sdjohnson@peoriagov.org or by phone at 309/494-8866.



Date: 2.28.2021

CITY OF PEORIA PROPOSAL

Pricing Sheet (40 Points)

Submission Requirements

On separate sheet(s) of paper (maximum of 10 pages) provide the following:

- A. Cover letter
- B. Approach to the project (20 Points)
- C. Previous experience (20 Points)
- D. Nonprofit description (15 Points)
- E. Minority/Women Business Enterprise participation (5 Points)

Execution of this form certifies understanding and compliance with the total bid/proposal package.

RATE FOR THE DURATION OF THE CONTRACT

Route 1	\$ <u>25.00</u> per vacant lot mowed and trimmed
Route 2	\$ <u>25.00</u> per vacant lot mowed and trimmed
Route 3	\$ <u>25.00</u> per vacant lot mowed and trimmed
Route 4	\$ <u>25.00</u> per vacant lot mowed and trimmed
Route 5	\$ <u>25.00</u> per vacant lot mowed and trimmed
Route 6	\$ <u>25.00</u> per vacant lot mowed and trimmed
Route 7	\$ <u>25.00</u> per vacant lot mowed and trimmed
Route 8	\$ <u>25.00</u> per vacant lot mowed and trimmed
Route 9	\$ <u>25.00</u> per vacant lot mowed and trimmed
Route 10	\$ <u>25.00</u> per vacant lot mowed and trimmed

Route 11 \$ 25.00 per vacant lot mowed and trimmed
Route 12 \$ 25.00 per vacant lot mowed and trimmed
Route 13 \$ 25.00 per vacant lot mowed and trimmed

Please complete all routes on this form. Complete with "not applicable" (N/A) or "no response" for any routes for which you do not want to be considered.

CITY OF PEORIA
PROPOSAL

Execution of this form certifies understanding and compliance with the total proposal package.

PROPOSAL SUBMITTED BY:

LAW'N ORDER ACADEMY Inc. # 03466-200630
Company Peoria EEO Certificate of Compliance Number

1825 N. New York Ave.
Address

Peoria IL 61603
City State Zip

309 648-7769 Lawnorderacademy@yahoo.com
Daytime Telephone # Email address

309 648-7769 LUESHAND NUNAN
After-hours Telephone # Contact Person (Please print or type)

LUESHAND NUNAN - Executive director
Name of Authorized Agent or Officer Title


Signature of Authorized Agent or Officer

PLEASE MARK ENVELOPE as per Paragraph 1.3:
"Vacant Lot Mowing and Maintenance Proposal, City of Peoria - Request #06-21"

LAW'N ORDER INC.

1825 N.NEW YORK AVE. · 309 643-5206

Email · Lawnorderacademy@yahoo.com

February 28,2021

Sie Maroon – Public Works Superintendent of Operations

Shawn D. Johnson – Program Supervisor

A. Cover Letter

Law'n Order is the continuous youth program in the East Bluff community and throughout the City of Peoria. The work we have done through the community and the City of Peoria has increased our visibility in the neighborhood and throughout the City of Peoria. The youth doing positive things, the truck and the name alone are just examples of the visibility throughout the City. The number of youths the program has redirected from doing negative things to doing positive things have had a great impact in the neighborhoods. Since the program started it has had a GREAT impact in the lives of the youth. The program is education driven, doing well in school is a must. The youths being a part of this program their grades went from F's to A's & B'S, the behavior issues changed and so did the youths.

The Law'n Order Academy is a program designed in a very grass roots manner to reach children. The difficulty of finding employment in urban areas is well documented. Attempts to reach the parents and the youth are often strained by the nature of living in a challenged neighborhood. These are the times where positive programs solve real life concerns. We offer a successfully implemented way to provide an honest job, structured experience, workshops, education, savings for the future, field trips and events to give back to the neighborhoods. For some the most rewarding facts is building self-esteem and a change of lifestyle. Law'n Order is a life skilled program designed for the youth.

The involvement and support of this program would not have existed without the hard work, dedication and commitment of "RETIRED" Officer Hightower, Lueshand Nunn, the Youth and the City of Peoria for believing in the program and giving the youth an opportunity to prove themselves.

Sincerely,



Lueshand Nunn

B. Approach to the Project

The Law'n Order Academy at its basis is a program that gives jobs to youth that are in a critical phase in their development. The program will be providing 50 plus youths a job with an honest living. This program has a number of goals. We want to continue to be the avenue to get and keep the youth busy doing positive, fun things while earning an honest allowance. Keeping the youth busy & employed will continue to reduce the crime rate. We will recruit 50 plus youth for the program. The last couple of years the waiting list consisted of 172 plus youths waiting for a spot to open up.

Retired Officer Hightower is invested & committed to both the neighborhood, the youth & the City of Peoria. His involvement is apparent, effective & essential to the success of this youth program, not only will this program continue to allow us to reliably provide an essential service to the City of Peoria, but it affords us the ability to further invest in the youth and continue to be a part of beautifying the neighborhoods in which they live. With a RETIRED police officer being involved with the program the perception of the police with youth have changed.

The mornings start with a light breakfast, education, team meetings, specific projects for groups or individuals, equipment preparation and getting the youth to the work sites. Quality of work is checked throughout the day and at times redirection or additional work would be given to youth. The morning meetings gives the team a chance to evaluate the areas of concerns or where more concentrated efforts may be required. Concerns are addressed that are brought to us from our neighbors, city of Peoria or from the supervisors visiting job sites after the work is done on a lot. We also continue to stress safety and responsibility to the team but in a bigger sense to the neighborhood they live in. A huge component of the program is righting the wrong of the past and correct the behavior in the future. When the youth see the East Bluff & the City of Peoria looking better because of the work they are doing, they become part of the solution as opposed to being the problem.

Once a lot or lawn has been identified and routes established supervising team members will go and review the site. We want to make sure the proper equipment is on hand to do the required work. Law'n Order have over 500 Lawn mowers, 12 zero turn mowers, 20 basic riding mowers, 40 weed eaters, 30 blowers, 10 chain saws, tons of safety glasses, safety vest, uniforms, gloves, ear plugs, 4 trucks, 4 trailers, 1 box truck, a garage to repair any lawn mower and 50 plus youths that knows how to rebuild and repair a lawn mower.

We are in partnership with JIMAX. If the lots or youth required additional items or help, JIMAX is there to educate and help out the Law'n Order youth when needed.

Forgive the obvious pun about the grass root efforts but this program really is. We start with a child, a Lawn mower and the idea that personal accountability, positive work habits, connection to our community and making our youths right their wrongs that they may have been part of, builds character in the child.

C. Previous Experience

Law'n Order has experience with beautifying neighborhoods throughout the East Bluff & the City of Peoria. Since the Law'n Order started with mowing vacant lots for the City of Peoria, every year for the last 5 years we continue to maintain a client list of 200 plus residential properties that we maintain besides the City of Peoria vacant lots and the list continues to grow each year. The youths established these extra customers with the work that's been done throughout the City of Peoria.

2016 - Present - Law'n Order has a contract with IFF from Chicago to maintain 16 NEW Duplexes in the East Bluff.

2018 - 2019 - Ideal rentals contracted rental properties for the Law'n Order to cut & maintain.

2015 - 2020 - Vacant lots for the City of Peoria.

2018 - Present - Law'n Order partnered with JIMAX.

2019- Present - The Kim Group contracted Law'n Order for Lawn care maintenance for their properties.

2019 – 2020 - Law'n Order and Jimax partnered to do the Lawn mower clinic at the Expo garden. This is an annual event.

January 2020 – Carpentry/Construction trade classes

January 2021 – Five of the older Law'n Order Youths that has been a part of Law'n Order since the beginning (2015) was put through the roofing class with RETIRED Officer Hightower. They all passed the roofing test and now will be a part of the roofing construction team.

The continued success of the Law'n Order program is the connection to the community. We want to continue to be visible in the community as an agent for change and the positive outcome for letting the youth and community drive the change.

Our challenge is to continue to grow the program so that more of the youths are served. Changing neighborhoods and creating a positive experience for more of the youth of the great City of Peoria.

D. Nonprofit

Law'n Order was established in 2015, with the mission of making positive change in the East Bluff and the City of Peoria with our youths. Today we continue to improve the City of Peoria by

providing positive & honest things for our youth to get involved in while learning the importance of giving back and improving the neighborhoods they live in.

Law'n Order is a nonprofit and offer many services for our youths. They include; after school tutoring, financial educations classes catered to our youths to teach them the importance of saving, job training, lawn mower classes & safety classes. A new value to Law'n Order is Carpentry/Construction classes for the youth.

Law'n Order offers lawn mower rentals and sales. This service is designed to help residents maintain and up keep their lawns. It is designed to prevent the issuing of citations throughout the community,

Through the relationship building in the community with our youths and adults Law'n order also provides exceptional services throughout the City of Peoria by giving back to the elderly people/residents (FREE YARD SERVICES).


E. Minority/Women Business Enterprise (MBE/MWE Participation)

Law'n Order Academy is an Equal Opportunity Employee: (03466-200630)

Law'n Order a minority owned business, as uniquely positioned to reach out to a demographic that is often overlooked with a lack of sufficient programming and job training for our neighborhood youth, we hope to continue to keep them involved in the community and the working world that they are often excluded or alienated from.

We thank you for your time and consideration. If there are any further questions, please contact Law'n Order Academy Inc. office at 309 643-5206.

Respectfully Submitted,



Lueshand Nunn
Executive Director

**CITY OF PEORIA
C O N T R A C T**

This agreement, made and entered into this 23rd day of March A.D., 2021 by and between the City of Peoria, a municipal corporation, party of the first part, and LAW'N ORDER, INC., his/their executors, administrators, successors or assigns, party of the second part.

WITNESSETH: That for and in consideration of the payments and agreements mentioned in the proposal hereto attached, to be made and performed by the party of the first part, and according to the terms expressed in the bond referring to these presents, the party of the second part agrees with said party of the first part, at his/their own proper costs and expense to furnish and deliver all the work, materials and supplies in accordance with the specifications contained in said proposal, and in full compliance with all of the terms of this agreement.

IT IS UNDERSTOOD AND AGREED that the instructions to bidders, proposal, and bid and specifications are component parts of this contract and shall be deemed a part hereof. It is also understood and agreed that the contractor shall not assign, transfer, convey or otherwise dispose of this contract, or his right to execute it, or his right, title or interest in or to it or any part thereof, unless the previous written consent of the City Manager of the City of Peoria shall first be obtained thereto.

IN WITNESS WHEREOF, the said parties have executed these presents on the date above mentioned.

LAW'N ORDER, INC. will provide Vacant Lot mowing services for the City of Peoria in accordance with the attached RFP and stated pricing.

THE CITY OF PEORIA

By:
City Manager

ATTEST:
City Clerk

PARTY OF THE SECOND PART

APPROVED LEGAL DEPARTMENT

 LAW'N ORDER, INC.
(Name of individual, firm or corporation)

By
Attorney

By
(Member of firm or officer of corporation)

APPROVED FINANCE DEPARTMENT

APPROVED USING DEPARTMENT

By
Finance Director

By
Department Head

