



SUBMITTED BY:

Common Ground Industries
CONTRACTOR'S NAME

1120 Oakglen Dr.
CONTRACTOR'S ADDRESS

Peoria, IL 61614
CITY, STATE, ZIP

STATE OF ILLINOIS
CITY OF PEORIA
COUNTY OF PEORIA

SPECIFICATIONS, PLANS, MATERIAL
QUANTITIES AND CONTRACT PROPOSAL

FOR

VACANT LOT MOWING – Route(s) #3

TO BE CONSTRUCTED UNDER THE PROVISIONS OF
THE CITY OF PEORIA

RFP Responses Due: Thursday, March 4, 2021 at 10:00 AM
AWARDED by CITY COUNCIL: March 23, 2021 Item #21-084

Sie Maroon, Superintendent of Operations

CITY OF PEORIA
NOTICE OF REQUEST FOR PROPOSALS:

VACANT LOT MOWING

Multiple Locations

PEORIA, ILLINOIS

STATEMENTS DUE: 10:00 AM Thursday, March 4, 2021

The City of Peoria is requesting Proposals from lawn care professionals to mow and maintain the facilities, boulevards and rights-of-way in the City of Peoria. The City of Peoria's Public Works Department will accept sealed Proposals submitted to the Deputy Director of Operations, 3505 North Dries Lane, Peoria, Illinois, 61604 until 10:00 a.m. Thursday, March 4, 2021 for establishing a contract with a qualified team.

A Pre-Bid meeting will be held on Friday, February 19, 2021 at 10:00 AM at Peoria City Hall, 419 Fulton Street, Room #400, Peoria, IL 61602.

Time is of the essence and any Proposals received after the announced time and date for submittal, whether by mail or otherwise, will be rejected. Teams are responsible for ensuring that the PW/Operations Administrative Assistant receives their Proposals before the deadline indicated. Proposals received after the announced time and date of receipt, by mail or otherwise, will be returned unopened. Teams should submit five (5) hard copies of a sealed Proposal.

1.0 INSTRUCTIONS TO PROPOSERS

1.1 ACCEPTANCE OF PROPOSALS

The right is reserved, as the interest of the City may require, to reject any or all Proposals and to waive any non-material informality or irregularity in the responses received. All such responses will be in English. The City will select a Proposer as described below, or reject all Proposals, within sixty (60) calendar days from the date the responses are opened.

1.2 ADDITIONAL COPIES OF RFP

Additional copies of the RFP are available on the City's website: www.peoriagov.org

1.3 RFP ENVELOPE IDENTIFICATION

Proposers shall submit their response in a sealed envelope which shall be clearly labeled with the organization/individual name and address. Proposers should also indicate "FACILITIES, BOULEVARDS and RIGHTS-OF-WAY MOWING PROPOSAL, CITY OF PEORIA. Request #06-21" in the LOWER LEFT HAND CORNER OF THEIR ENVELOPE.

1.4 MAILING OF PROPOSALS

One (1) original and four (4) copies of all responses are to be mailed or delivered to the City of Peoria Public Works Department, Attention: Deputy Director of Operations, 3505 N Dries Lane, Peoria, Illinois, 61604. Proposals will not be accepted by FAX, e-mail, internet, telephone or telegraphic means.

1.5 CLOSING TIME

The Proposal closing time will be based upon Central Standard Time or Central Daylight Time, whichever is in effect on the date the proposal is due.

1.6 WITHDRAWAL OF PROPOSALS

Proposers may withdraw their Proposals at any time prior to the RFP closing time by telephone, fax or written request. A telephone request must be confirmed in writing within 24 hours of the call and prior to closing time. No Proposer shall withdraw his/her Response for a period of sixty (60) calendar days after the RFP opening date. Negligence on the part of the Proposer in preparing a Response confers no right of withdrawal or modification of a Proposal after it has been opened. No response will be opened which has been received after the closing time specified in the RFP document and will be returned unopened to the Proposer.

1.7 ALTERNATE RESPONSES

The RFP describes the service and level of experience/expertise, which the City deems necessary to meet the performance requirements of the City. Proposers desiring to submit a response on items which deviate from these specifications, but which they believe to be equivalent, are requested to submit alternate responses. However, ALTERNATE TENDERS MUST BE CLEARLY INDICATED AS SUCH AND DEVIATIONS FROM THE APPLICABLE SPECIFICATIONS PLAINLY NOTED. The response must be accompanied by complete specifications of the items offered.

1.8 AWARD

An award will be made to the lowest qualified (responsive and responsible) Proposal that complies with the terms and conditions of the specifications provided that it is in the best interest of the City to accept the Proposal. Awards will be made on a per item basis unless otherwise stated. The quality of the articles to be supplied, their conformity with specifications, their suitability to the requirements of the City, past performance (if applicable) and the delivery terms will all be taken into consideration in making the award.

1.9 COSTS

Unit costs must be clearly identified for each route requested by the RFP document or otherwise submitted by the Proposer. All costs shall be stated in U.S. dollars. In case of mistake in extension of cost, unit cost shall govern. All costing must be typewritten or written in ink. No erasures are permitted. Mistakes must be crossed out and corrections typewritten or written in ink adjacent thereto and initialed in ink by the party signing the Proposal or his/her/its authorized representative.

1.10 SIGNATURES

Each Proposal must be signed by the Proposer with his/her usual signature. Proposals by partnerships must be signed with the partnership name by one of the members of the partnership, or by an authorized representative, followed by the signature and title of the person signing. Proposals by corporations must be signed with the name of the corporation, followed by the signature and title of person authorized to bind it on the matter. All signatures must be in ink.

By signing and submitting the response to this document, the Proposer/Vendor/Contractor/Consultant is certifying he/she/it has not been barred from bidding by Federal, State or Local governments nor has been suspended or debarred from receiving federal funding.

1.11 INVESTIGATION

Proposer shall make all investigations necessary to thoroughly inform himself/herself/itself regarding the supplies and/or service to be furnished in accordance with the RFP. No plea of ignorance by the Proposer, of conditions that exist or that may hereafter exist as a result of failure or omission on the part of the Proposer to make the necessary examinations and investigations, will be accepted as a basis for varying the requirements of the City or the compensation to the Proposer.

1.12 SAMPLES

Samples of items, when required, must be submitted within the time specified, at no expense to the City; and if not destroyed in testing, will be returned at the Respondent's request and expense. Samples which are not requested for return within thirty (30) days will become City property.

1.13 RESPONSES

A response is requested of all Proposers on all routes on the pricing sheet, even if it is a "no response" for routes for which the Proposer does not want to be considered.

1.14 PROPOSAL PROCESS

This process does not obligate the City to award a contract, or pay any cost incurred by Proposers/Contractors/Vendors responding to this RFP. The City reserves the right to accept or reject any or all responses. All information submitted in response to this request will become City property.

Please be aware that it is the City's policy to not compensate a Proposer for any time or expenses incurred during the selection and negotiation processes.

1.15 EEO

To be awarded a contract, all Proposers/Vendors/Contractors to the City of Peoria must be registered in the City of Peoria's Contract Compliance Program and have a current EEO Certification number. This program is unrelated to any State or Federal program.

The number is secured by completing and submitting, under notary seal, an Employer report form CC-1 (with required sexual harassment policy attached) to the City's Equal Opportunity Office. Please note that the Certificate of Compliance is valid for one year and must be renewed annually. The form may be downloaded from the City's website (www.peoriagov.org). Click on Department Focus, Equal Opportunity Office, Forms, then select "Employer Report" or "Renewal." The forms can also be obtained by writing or calling:

City of Peoria
Equal Opportunity Office
419 Fulton Street
Peoria, IL 61602
(309) 494-8530 Voice
(309) 494-8532 TTY

In accordance with Chapter 17 of the Peoria Municipal Code, a fifty-dollar (\$50.00) processing fee will be charged with each original submission of the Employer Report Form CC-1 that results in an approved Certificate as well as the Annual Renewal Application. The only exception to payment of the processing fee is neighborhood associations.

Although all Proposers/Suppliers/Contractor/Vendors are encouraged to obtain Equal Employment Opportunity Certification, vendors do not need an Equal Opportunity Certification to respond to a submittal. The EEO Certification Number is only required prior to the award of the contract.

EEO CERTIFICATION* (Check one):

 We are presently applying for the EEO Certification. Employer Report Form (Form CC-1) is completed and enclosed.

X Presently, we have the Employer Report Form (Form CC-1) on file with the City of Peoria, Office of Equal Opportunity and have a current Certificate of Compliance Number.

Certificate of Compliance Number: 03590-210331

**Please note there is a \$50.00 processing fee for both new and renewal certification requests.*

1.16 GOOD FAITH EFFORT REQUIREMENTS (projects exceeding \$50,000)

- Minority/Women Business Enterprise (M/WBE) Utilization

Bidders must demonstrate that they made good faith efforts to meet participation goals. Documentation supportive of their good faith efforts to utilize M/WBEs must be submitted at the time of bid. For details on what records are required, see **M/WBE Participation Requirements for Good-Faith Efforts, Section III.**

- Compliance Reporting Minority/Female Worker Utilization

The Proposer/Vendor/Contractor and its subcontractors must provide to the City of Peoria documentation on their good faith efforts to comply with the workforce participation goals. This would include, but not be limited to, weekly certified payroll reports. All information will be provided through ePrismSoft, an electronic web-based compliance tracking software. Access to ePrismSoft has been furnished by the City of Peoria. To activate access, the Proposer/Vendor/Contractor and subcontractors must register at www.eprismsoft.com. Use the help page, which is accessible before logging in, to get started. If needed, contact the Contract Supervisor for help.

1.17 PREVAILING WAGES

Work under this contract is not subject to the provisions of The Prevailing Wage Act, 820 ILCS 130/0.01.

2.0 CONTRACT TERMS

2.1 TAXES

The City is exempt, by law, from paying State and City Retailers Occupation Tax, State Service Occupation Tax, State Use Tax and Federal Excise Tax. The City will execute tax exemption certificates whenever required. The unit prices should be exclusive of all taxes. In the event the unit price includes taxes, the Proposer must show the amount of tax included in the unit price.

2.2 CITY'S AGENT

The City of Peoria's Public Works Deputy Director of Operations or his/her designee shall represent and act for the City in all matters pertaining to the RFP and contracts in conjunction thereto.

2.3 PATENTS

The successful Proposer agrees to protect, defend and save the City harmless against any demand for payment for the use of any patented material process, article or device that may enter into the manufacture, construction or form a part of the work covered by the contract.

2.4 HUMAN RIGHTS ACT

The contract will be subject to and governed by the rules and regulations of the Illinois Human Rights Act 775ILCS5/1-101 et seq. and as amended and the provision of Chapter 775 of the Illinois Compiled Statutes 5/2-105 on Sexual Harassment policies.

2.5 NON-COLLUSION

With the executing of this RFP, the Proposer is certifying to non-collusion in the preparation and submittal. The response must be properly executed by the Proposer or the response will not be considered for selection.

2.6 DEFAULT

In case of default by the Contractor, the City will procure the articles or services from other sources and hold the Contractor responsible for any excess cost incurred.

2.7 CANCELLATION

The City reserves the right to cancel the whole or any part of the contract if the Contractor fails to perform any of the provisions in the contract or fails to make delivery within the time stated. The cancellation notice will be written and delivered by Certified Mail to Contractor's address on record. In the event the contract is canceled, the Vendor may be declared an irresponsible Vendor by the City Manager and, as a result, may be disqualified from doing business with the City for the period of one year in accordance with City Ordinance Section 10-102. The Contractor will not be liable to perform if situations arise by reason of strikes, acts of God or the public enemy, acts of the City, fires or floods.

2.8 PRICES SPECIFIED

The successful Vendor agrees to furnish the material or services according to the City's plans, specifications and conditions and at prices specified herein.

2.9 DELINQUENT PAYMENT

By the signing of this RFP, the Proposer is certifying that the company is not delinquent in the payment of any indebtedness, tax, fee, liens or fines owed or accruing to the City of Peoria or in the payment of any tax administered by the Illinois Department of Revenue, and is in compliance with the terms and conditions of Section 10-109 of the Peoria City Code; and Chapter 65 of the Illinois Compiled Statutes, Section 5/11-42.1-1.

2.10 PERMITS AND LICENSES

The successful Proposer shall obtain, at his/her/its own expense, all permits and licenses which may be required to complete the contract.

2.11 INSURANCE

The successful Proposer shall obtain, at his/her/its own expense, all necessary and current insurance with regard to its fiduciary responsibility to the City of Peoria. Said Proposer shall indemnify and hold harmless the City of Peoria, its officials, officers, directors, employees, heirs and assigns from any and all actions, claims, demands or suits at law or equity for damages, costs, loss or other injury as a result of the contract.

The City does not assume any liability for acts or omissions of Contractor and such liability rests solely with Contractor.

Contractor's Insurance – The Contractor and all subcontractors shall secure and maintain such insurance policies as will protect the Contractor or subcontractors from claims for bodily injuries, death or property damage which may arise from operations under this Contract whether such operations be by Contractor or anyone employed by Contractor directly or indirectly. The following insurance policies are required:

- Statutory Worker's Compensation
- Comprehensive General Liability
 - Combined Single Limit \$1,000,000.00
 - Property Damage \$1,000,000.00
- Automobile Public Liability and Property Damage
 - Combined Single Limit \$1,000,000.00
 - Property Damage \$1,000,000.00

Insurance Inclusions – The Comprehensive General Liability insurance shall include independent Contractors' protective liability, products and completed operations broad form property damage coverage. The completed operations and products liability shall be maintained for two (2) years after final payment.

Contractual Liability – The insurance required above shall include contractual liability insurance coverage for the Contractor's obligations under the section below entitled, "Hold Harmless and Indemnification Agreement."

Certificates of Insurance – Certificates of Insurance acceptable to the City indicating insurance required by the Contract is in force shall be filed with the City prior to contract approval by the City. These certificates shall contain a provision that coverage afforded under the policies will not be canceled until at least thirty (30) days prior written notice has been given to the City.

2.12 PRECEDENCE

Where special conditions are written in the specifications, these conditions shall take precedence over any conditions listed under the "Instructions to Proposers."

2.13 GOVERNING

This contract will be governed by the laws of the State of Illinois. The Proposer/Contractor/Vendor agrees that Chapter 10 of the Code of the City of Peoria is hereby incorporated by reference, as if set out verbatim.

2.14 AFFIRMATIVE ACTION REQUIREMENTS

The Proposer/Contractor/Vendor will not discriminate against any employee or applicant for employment because of race, color, religion, sex, sexual harassment, ancestry, national origin, place of birth, age or a physical or mental handicap which would not interfere with the efficient performance of the job in question. The Proposer/Contractor/Vendor will take affirmative action to comply with the provision of this division and will require any subcontractor to submit to the City written commitment to comply with this division. The Proposer/Contractor/Vendor will distribute copies of this commitment to all persons who participate in recruitment, screening, referral and selection of job applicants, prospective job applicants, member or prospective subcontractors.

The Contractor/Vendor agrees that the provision of Division 4 of Article III of Chapter 17 of the Code of the City of Peoria is hereby incorporated by reference, as if set out verbatim.

2.15 EMPLOYEE EMPLOYMENT RESTRICTIONS

The Contractor (hereinafter referred to as "SERVICE PROVIDER") agrees, as a condition of accepting this contract with the City of Peoria, that, for a period of one (1) year following completion of this contract, it shall be prohibited from hiring, directly or indirectly, any City employee or official who was involved, directly or indirectly in: [1] the selection and/or recommendation to select the SERVICE PROVIDER for performance of this contract; [2] coordinating the efforts of the SERVICE PROVIDER in the consummation or completion of this contract; or [3] monitoring or determining the performance of the SERVICE PROVIDER. The SERVICE PROVIDER further acknowledges and agrees that, upon the City's determination that a violation of this provision has occurred, the penalty imposed, at the sole discretion of the City, may include one or more of the following: [1] cancellation of any other contract(s) between the City of Peoria and the SERVICE PROVIDER; [2] disqualification of the SERVICE PROVIDER from bidding or being awarded future contracts with the City of Peoria for a period of two (2) years; and/or [3] payment of liquidated damages to the City of Peoria in the amount of TWENTY-FIVE THOUSAND DOLLARS (\$25,000.00) USD.

This does not apply to any City Employee involved in the 2011-12 reduction in force; nor does it apply to parties taking the Early Retirement Incentive offered by the City from November 1, 2011 through November 1, 2012.

2.16 CONTRACT TERMS AND CONTRACT

All of the contract terms shall be incorporated by reference into any written contract.

3.0 PROJECT DESCRIPTION

The City of Peoria is committed to maintaining the facilities, boulevards and right-of-ways to the City of Peoria requirements. The City understands that it is essential that the boulevards and rights-of-way are mowed and trimmed to maintain the beauty of the neighborhood. The City of Peoria is responsible for lawn mowing and maintaining over 95 locations of boulevards and right-of-ways that consist of approximately 78 acres. City staff is looking for Contractors to provide these services.

Contractor shall provide all labor, tools, and equipment to mow, trim, and remove litter and planting at select facilities, boulevards and right-of-ways within a designated route as assigned by the City of Peoria.

4.0 ROUTES

The City is requesting proposals on thirteen (13) mowing routes. [Maps and/or Lists for route information will be available at or following the Pre-Bid meeting.] The selected Contractor(s) will be required to mow and maintain all of the facilities, boulevards and right-of-ways in their selected route. Each route must be mowed, trimmed and landscaped to the requirements set forth in this document and as discussed with the selected Contractors, not to exceed fifteen (15) mows unless otherwise specified by the Contract Supervisor.

The City reserves the right to add or remove locations from the routes at any time during the duration of the Contract at its discretion. Any additional vacant lots will be mowed and trimmed at the route cost submitted with this Proposal.

Proposers may choose to bid on only one route or several routes. The City reserves the right to limit the number of routes awarded, based on the capacity of the Contractors.

5.0 GENERAL SCOPE OF SERVICES

The scope of services sought by the City of Peoria shall include the provision for all required labor, tools, materials, equipment, and expertise related to lawn mowing and trimming on publicly-owned properties.

The following should be included in the scope of services:

1. Vacant lots shall be mowed at regular intervals. All vegetation (grass and weeds, etc.) will be mowed when it is between a minimum of six (6") inches and a maximum of either (8") inches tall.
2. All vegetation will be cut to a height of less than six (6") inches and shall be neat in appearance.
3. Vegetation shall not exceed eight (8") inches in height at any time.
4. **Trimming is required around utility poles, fence lines (at least two feet on both sides), trees, sidewalks, signs, shrubs, ground cover growth, flower beds, hydrants and all other obstructions that cannot be cut with mowers must be trimmed with hand-held equipment.**
5. Trimming must be completed during every mowing cycle to ensure a neat appearance of the lawn.
6. Strips of vegetation left between cuts and areas mashed down by equipment tires and left unmown will not be acceptable and will require re-mowing at no additional charge. When mowing along one side of a sidewalk, the Contractor must mow a 12"-wide strip on the opposite side of the sidewalk.
7. Grass clippings must be blown into the yard; **GRASS CLIPPINGS ARE NOT TO BE BLOWN INTO THE STREET OR ONTO THE SIDEWALK.** [City Code 1957, § 36-23 Sec. 26-25]
8. Sweeping of sidewalk, streets and other areas affected by the cutting is required.
9. All debris, sticks and litter (garbage) must be removed from the property before mowing. Litter pickup and removal prior to mowing is included in the unit price of mowing of each boulevard and/or right-of-way at no additional charge. If litter is mowed over, the Contractor shall be responsible for cleaning up the mowed litter.
10. All tree limbs that are three (3") inches in diameter or smaller will be removed before mowing and disposed of properly.
11. If tree limbs are larger than three (3") inches in diameter, the Contractor will notify the Contract Supervisor to have the limbs removed via email.
12. All scrub trees less than three (3") inches in diameter will be cut and removed.
13. All work on a vacant lot must be completed before the Contractor proceeds to the next job on the route. This includes, but is not limited to, litter cleanup and trimming.
14. **ANIMAL CARCASSES WEIGHING LESS THAN 50 POUNDS (<50 lbs.) ARE INCLUDED AS LITTER.**
15. Immediately notify the City's Contract Supervisor of any animal carcasses weighing more than 50 pounds (>50 lbs.).
16. If there has been illegal dumping of furniture, appliances, electronics, building materials, brush or abandoned tires on a lot, the Contractor shall immediately notify the City's Contract Supervisor.
17. If a Contractor observes damage, hazards or unsafe conditions on the property, the Contractor shall report it to the City's Contract Supervisor immediately.
18. Many of the parcels have an irregular shape. The dimensions listed are approximate and not exact.
19. The City will not be responsible for any damages or repairs to equipment caused in the performance of the contract.
20. The Contractor shall not cause any damage to a property, personal property or adjoining properties, and will be responsible for repairs or replacement of any damage.

21. If the Contractor knowingly does damage to a property, personal property or adjoining properties, they shall report it to the City's Contract Supervisor immediately.
22. The Contractor will not be paid for vacant lots mowed by others.
23. The City reserves the right to add or eliminate vacant lots. Any additional vacant lots will be mowed at the same contract unit price.
24. After notification by the Contract Supervisor that a facility, boulevard and/or right-of-way has not been mowed under the terms of the scope of services, the Contractor will have two (2) business days to correct the issues or parcels will be re-assigned to another Contractor. Contractor must immediately notify the Contract Supervisor they have been corrected via email with a photo. If Contractor has two (2) incidents of not mowing per contract terms within the current contract, the City retains the right to immediately terminate Contractor/Vendor for 365 days.
25. Failure to comply with the expectations of this contract can lead to the contract being revoked.

6.0 COMMUNICATION

Preferred method of contacting the Contract Supervisor is via email at sdjohnson@peoriagov.org or voicemail (309/494-8866). Please reserve calling the Contract Supervisor's cell phone for emergencies only. (309/417-6730). His hours are Monday through Friday 6:30a.m. to 3:30p.m.

7.0 CONTRACT PRICE

Contractor will be paid a flat rate per facility, boulevard and right-of-way for mowing and trimming performed.

No payment of invoices shall be made until any damage to property, private property or adjoining properties has been corrected.

8.0 CONTRACT DURATION

It is anticipated that, once Contractors are selected, the mowing contract will start in mid- or late April and could continue through December 31, 2021, weather permitting. Specific timelines will be mutually agreed upon between the selected team and the City of Peoria.

9.0 MOWING SEQUENCE

Prior to commencing work, the Contractor shall submit to the Contract Supervisor an approximate mowing sequence for his/her respective route(s).

Contractor must use all reasonable efforts to complete the mowing cycle within seven (7) days of beginning a cycle. Contract Supervisor must be notified if a mowing cycle cannot be completed within the seven (7) days. Failure to notify the Contract Supervisor of a delay in completing a mowing cycle within seven (7) days will result in the remaining properties in cycle being assigned to another Contractor/Vendor.

10.0 EQUIPMENT REQUIRED

Contractor will be required to provide all necessary equipment for performing this work (truck, commercial riding mower, rotary mower, trimmers and edgers, digital camera and all necessary hand tools to satisfactorily perform the work). All Contractor equipment will be equipped with proper safety and noise limiting devices and will be maintained in a safe operating condition at all times according to OSHA standards. Only trained operators will be permitted to operate equipment. Failure of equipment to perform properly and causing delay of the required work within the specified time will not alleviate the demand of meeting the requirements of this contract.

Safety Precautions: The Contractor/Vendor is responsible for instructing his/her employees or subcontractors on accident prevention and safety. Particular emphasis will be placed on the operation of equipment near populated and congested buildings.

Contractor shall provide protective safety gear including, but not limited to, eye, foot, hearing and other protection as necessary. Employees/subcontractors are required to use protective gear as required by their employer. Rotary mowers, trimmers and other hazardous equipment shall not be operated without proper safety guards. All equipment is subject to safety inspections and must meet criteria set forth by the City of Peoria's safety officers.

The City will inspect the proposer's equipment before making an award to make sure of availability and quality and to evaluate the Contractors' capabilities. The Contractor will provide the Public Works Department a business telephone number which will be answered between 6:30 A.M. and 3:30 P.M., Monday through Friday, and will be in ready contact, or know the whereabouts of the Contractor and a telephone number and/or pager which will provide evening and weekend access to the Contractor.

11.0 DEBRIS REMOVAL

The Contractor will be required to remove minor debris on each parcel. This includes trash, sticks, limbs, etc., as defined in the Scope of Services section. If litter is mowed, the Contractor is responsible for cleanup of the mowed litter within 12 hours after being notified. If there has been illegal dumping of immediately notify the Contract Supervisor to have the property cleaned.

12.0 DISPOSAL OF MATERIALS

The Contractor will dispose of the litter from assigned publicly-owned properties at an authorized EPA-approved landfill or by other approved methods (i.e. dumpsters). The Contractor will pay for all dumping fees. The Contractor may not use City of Peoria facilities for disposal. Tires will be disposed of in accordance with IEPA-approved methods. Verification of proper disposal will be required.

13.0 ADDITIONAL WORK

Occasionally the City may request the Contractor to complete additional work. This work will be authorized by a City-issued WORK ORDER. The Contractor will not complete any extra work without an approved WORK ORDER.

14.0 BILLING

The billing shall be for actual work performed to date. Billing should include documentation of the date, address where the mowing and trimming were performed, and a description of any incidental work that was performed, as well as any other information requested by the City, *including sequential invoice numbers*. Invoices shall also include information on debris removal including the location (description or address), a description of the debris removed, the date it was removed and photos. The invoice and documentation shall be in a format approved by the City. *[Hard-copy of Invoice template available from Contract Supervisor upon request.]*

Billing shall not include any downtime due to equipment failure or other adverse conditions, nor shall it include any travel time to, from or on-the-job sites and/or the landfill site.

Invoices must be submitted within five (5) days after the completion of the mowing cycle.

Invoices submitted after five (5) days will be subject to a 10% processing fee that will be deducted from the invoice paid and Contractor/Vendor will be considered in default and put on notice. If Contractor/Vendor has

two (2) defaults of not billing per contract terms within the current contract, the City retains the right to immediately terminate Contractor/Vendor for 365 days.

If a vacant lot is not mowed under the terms of this contract, payment will be held until the issue has been corrected to the satisfaction of the City. If Contractor/Vendor has two (2) incidents of not mowing per contract terms within the current contract, the City retains the right to immediately terminate Contractor/Vendor for 365 days.

Invoices will not be processed until any damage to property, personal property or adjoining properties has been repaired or replaced.

- The Contractor shall submit invoices to the City's Contract Supervisor, Shawn Johnson, at 3505 N. Dries Lane, Peoria, IL 61604-1210, or email to sdjohnson@peoriagov.org or fax to the attention of Shawn Johnson at 309/494-8855.

15.0 RESPONSE FORMAT TO RFP & WEIGHT GIVEN

The submittal should be as concise as possible. The Proposal response should be a maximum of ten (10) pages. Additionally, promotional information should be avoided. **Submit five (5) hard copies of the proposal response.**

This section serves as a check list for the expected format of Responses to the RFP. Any other documentation should be included in an Appendix or as an attachment.

15.1 COVER LETTER

A letter of introduction, including names and address of the Contractor submitting the Proposal, and contact person(s) who will be authorized to represent the Contractor and bind to all commitments made in the Response, including name, address, email address and phone numbers (including mobile number) of a contact person responsible for and knowledgeable of the submittal.

Include names, the size and a brief description of the team, including the same information for any proposed subcontractors. If subcontractors are anticipated, describe the role proposed for each team or consultant involved in the project and the approximate percentage of work assigned to each.

Include location of offices for the team and for proposed subcontractors, and the office location which has the responsibility for managing the contract.

15.2 PROJECT APPROACH (20 Points)

Describe your understanding of the project including, but not limited to, when mowing is required, critical elements and goals. Describe your capacity to do the work, specifically addressing how you would handle routes, the equipment you would use, and the number of workers that would be hired, etc. Include a description of equipment owned by or accessible and available to the Contractor to be used for this project.

15.3 PREVIOUS EXPERIENCE (20 Points)

Include a brief history of your firm, as well as:

A detailed description of related project experience and client name for each project for each company or subcontractor proposed for this project.

Names and contact information for at least three (3) references from previous clients on similar projects.

A brief summary of any specialized experience, qualifications or unique capabilities applicable to this project that you feel are important to the success of the project.

15.4 PROJECT COST (40 Points)

Submit one flat rate to be paid per lot mowed and trimmed within each route on the attached Pricing Sheet. Contractor may submit on a single or multiple routes. Please complete every line in the Pricing Sheet. Use "not applicable" (N/A) or "no response" for any routes for which you do not want to be considered.

15.5 NON-PROFIT (15 Points)

Describe your non-profit program, if applicable.

15.6 MBE/WBE PARTICIPATION (5 Points)

Describe your firm's efforts to achieve a diverse workforce and its ability to staff the project locally.

15.7 COMPLETE COPY OF RFP INCLUDING APPROPRIATE SIGNATURES (not included in 10-page limit)

Provide a copy of this RFP with signatures certifying the understanding of, and compliance with, the total proposal package.

16.0 SELECTION PROCEDURE

The City will review and analyze each Proposal and reserves the right to select the Proposer who offers the best value. The City shall select the Contractor which, in the City's opinion, has made a proposal best suited to the needs and goals of the City and deemed to be in compliance with the terms of this RFP both **responsive and responsible**.

An award will be made to the most qualified (responsive and responsible) Proposer that complies with the terms and conditions of the specifications provided. Awards will be made on a Per Route basis.

The Selection Committee consisting of City staff shall review each Proposal to obtain scores. Scoring will be based on the points listed in the "Evaluation Criteria" section below.

Each criterion in the evaluation will be ranked on a scale of 1 to 10, where 10 equals the highest ranking of submittals received. A rank of 10 for any criterion indicates the most qualified team for that criterion. Each numerical ranking will be multiplied by the weighted value below. A total point value for each response will be determined by the composite evaluation of the Selection Committee. The team with the highest overall point total will be ranked first.

<u>Criteria</u>	<u>Weight</u>	<u>Rank</u>	<u>Total</u>
Project Cost	40	10	400
Project Approach	20	10	200
Experience	20	10	200
Nonprofit	15	10	150
MBE/WBE	5	10	50
Total Maximum Points			1,000

NOTE: Total Maximum Points Possible assumes that a team receives a best rank of 10 on all criteria.

The City of Peoria reserves the right to interview Contractors, hold a field test, or inspect the Contractor's available equipment, if deemed necessary by the Selection Committee.

The Selection Committee will determine the best qualified Contractors by consensus. The City reserves the right to waive all technicalities and to reject any or all Statements of Interest and Qualifications.

17.0 CONTRACT SUSPENSION/TERMINATION

The City of Peoria reserves the right to immediately suspend this contract if a Contractor or their employee breaks the law while working on any City of Peoria work order or job. The contract will be suspended until all legal matters are resolved.

The City reserves the right to suspend and/or terminate the contract if the Contractor is not meeting the quality standards listed herein or as discussed with the Contractor.

18.0 PROVISIONS BY THE CITY OF PEORIA

The City of Peoria will provide the following information to the selected team:

1. ROW information available through City of Peoria records, including recent acquisitions.
2. Vacant lot address.
3. Parcel Identification Number.
4. Parcel size and area.
5. Parcel location Route Map

CRITICAL DATES:

Selection will be made per the following Schedule:

RFP Advertised	February 13 th and 15 th , 2021
Pre-bid meeting at 10:00am	February 19, 2021
<i>Held at Peoria City Hall, 419 Fulton Street, Room #400, Peoria, IL 61602</i>	
Due Date for Proposals at 10:00 a.m.	March 4, 2021
Contract submitted to City Council Agenda process.....	March 10, 2021
City Council Meeting at which Contract is Recommended for Approval.....	March 23, 2021
Notice of Award Sent to Approved Contractor	no later than April 1, 2021

19.0 PRE-BID MEETING

A questions and answers session will be held at a Pre-Bid meeting Friday, February 19, 2021, at 10:00a.m., at Peoria City Hall, Room #400, located at 419 Fulton Street, Peoria, IL 61602.

20.0 OMISSION OF SCOPE

Please indicate if you believe a major item(s) is/are missing from the scope of services outlined in this RFP.

21.0 QUESTIONS

A site visit to the project areas is strongly recommended. All information about the contract is contained within the contents of this request. Questions or comments regarding the request or the process related to the request should be submitted via email to the Contract Supervisor, Shawn D. Johnson at Sdjohnson@peoriagov.org or by phone at 309/494-8866.



Date: 2/23/2021

CITY OF PEORIA PROPOSAL

Pricing Sheet (40 Points)

Submission Requirements

On separate sheet(s) of paper (maximum of 10 pages) provide the following:

- A. Cover letter
- B. Approach to the project (20 Points)
- C. Previous experience (20 Points)
- D. Nonprofit description (15 Points)
- E. Minority/Women Business Enterprise participation (5 Points)

Execution of this form certifies understanding and compliance with the total bid/proposal package.

RATE FOR THE DURATION OF THE CONTRACT

Route 1	\$ <u>30⁰⁰</u> per vacant lot mowed and trimmed
Route 2	\$ <u>30⁰⁰</u> per vacant lot mowed and trimmed
Route 3	\$ <u>30⁰⁰</u> per vacant lot mowed and trimmed
Route 4	\$ <u>30⁰⁰</u> per vacant lot mowed and trimmed
Route 5	\$ <u>30⁰⁰</u> per vacant lot mowed and trimmed
Route 6	\$ <u>30⁰⁰</u> per vacant lot mowed and trimmed
Route 7	\$ <u>30⁰⁰</u> per vacant lot mowed and trimmed
Route 8	\$ <u>30⁰⁰</u> per vacant lot mowed and trimmed
Route 9	\$ <u>30⁰⁰</u> per vacant lot mowed and trimmed
Route 10	\$ <u>30⁰⁰</u> per vacant lot mowed and trimmed

Route 11 \$ 30⁰⁰ per vacant lot mowed and trimmed
Route 12 \$ 30⁰⁰ per vacant lot mowed and trimmed
Route 13 \$ 30⁰⁰ per vacant lot mowed and trimmed

Please complete all routes on this form. Complete with "not applicable" (N/A) or "no response" for any routes for which you do not want to be considered.

CITY OF PEORIA
PROPOSAL

Execution of this form certifies understanding and compliance with the total proposal package.

PROPOSAL SUBMITTED BY:

Common Grounds Industries
Company

03590-210331
Peoria EEO Certificate of Compliance Number

1120 Oak Glen Drive
Address

Peoria
City

IL
State

61614
Zip

309-750-1211
Daytime Telephone #

Maabrahambro@gmail.com
Email address

309-750-1211
After-hours Telephone #

MATTHEW ABRAHAM
Contact Person (Please print or type)

Matthew Abraham
Name of Authorized Agent or Officer

President
Title

[Signature]
Signature of Authorized Agent or Officer

PLEASE MARK ENVELOPE as per Paragraph 1.3:
"Vacant Lot Mowing and Maintenance Proposal, City of Peoria - Request #06-21"

**CITY OF PEORIA
C O N T R A C T**

This agreement, made and entered into this 23rd day of March A.D., 2021 by and between the City of Peoria, a municipal corporation, party of the first part, and COMMON GROUND INDUSTRIES, his/their executors, administrators, successors or assigns, party of the second part.

WITNESSETH: That for and in consideration of the payments and agreements mentioned in the proposal hereto attached, to be made and performed by the party of the first part, and according to the terms expressed in the bond referring to these presents, the party of the second part agrees with said party of the first part, at his/their own proper costs and expense to furnish and deliver all the work, materials and supplies in accordance with the specifications contained in said proposal, and in full compliance with all of the terms of this agreement.


IT IS UNDERSTOOD AND AGREED that the instructions to bidders, proposal, and bid and specifications are component parts of this contract and shall be deemed a part hereof. It is also understood and agreed that the contractor shall not assign, transfer, convey or otherwise dispose of this contract, or his right to execute it, or his right, title or interest in or to it or any part thereof, unless the previous written consent of the City Manager of the City of Peoria shall first be obtained thereto.

IN WITNESS WHEREOF, the said parties have executed these presents on the date above mentioned.

COMMON GROUND INDUSTRIES will provide Vacant Lot mowing services for the City of Peoria in accordance with the attached RFP and stated pricing.


THE CITY OF PEORIA

By: 
City Manager

ATTEST: 
City Clerk

PARTY OF THE SECOND PART

COMMON GROUND INDUSTRIES
(Name of individual, firm or corporation)

By 
(Member of firm or officer of corporation)

APPROVED LEGAL DEPARTMENT

By 
Attorney

APPROVED FINANCE DEPARTMENT

By 
Finance Director

APPROVED USING DEPARTMENT

By 
Department Head

PIN	House Number	Directional	Street	Suffix	Address	Notes	Route	Area
1817311009	2719	SW	ADAMS	ST	2719 SW ADAMS ST		3	3764.396729
1817311010	2717	SW	ADAMS	ST	2717 SW ADAMS ST		3	3764.907715
1808489007	1318	SW	ADAMS	ST	1318 SW ADAMS ST		3	27129.52148
1817134002	1410	W	ANN	ST	1410 W ANN ST		3	2103.011719
1817177001	1428	W	ANTOINETTE	ST	1428 W ANTOINETTE ST		3	4731.794189
1817177002	1424	W	ANTOINETTE	ST	1424 W ANTOINETTE ST		3	5609.269775
1817133016	1507	W	ANTOINETTE	ST	1507 W ANTOINETTE ST		3	4513.84668
1817133017	1503	W	ANTOINETTE	ST	1503 W ANTOINETTE ST		3	8024.885986
1817176005	1502	W	ANTOINETTE	ST	1502 W ANTOINETTE ST		3	2374.532959
1817176003	1506	W	ANTOINETTE	ST	1506 W ANTOINETTE ST		3	2366.980225
1817176002	1508	W	ANTOINETTE	ST	1508 W ANTOINETTE ST		3	4291.982422
1817311004	316	S	BLAINE	ST	316 S BLAINE ST		3	3160.276855
1817311003	318	S	BLAINE	ST	318 S BLAINE ST		3	3160.254395
1817303006	1312	S	BLAINE	ST	1312 S BLAINE ST		3	4450.816895
1817157031	1121	S	BLAINE	ST	1121 S BLAINE ST		3	3767.613037
1817158007	1112	S	BLAINE	ST	1112 S BLAINE ST		3	6495.668457
1817158005	1108	S	BLAINE	ST	1108 S BLAINE ST		3	4329.290039
1817153017	1030	S	BLAINE	ST	1030 S BLAINE ST	south of 1028	3	2491.921387
1817153014	1024	S	BLAINE	ST	1024 S BLAINE ST		3	3115.347412
1817152023	1025	S	BLAINE	ST	1025 S BLAINE ST		3	3745.676758
1817153013	1022	S	BLAINE	ST	1022 S BLAINE ST		3	3114.689697
1817177036	1033	S	BROWN	ST	1033 S BROWN ST		3	2424.396484
1817177023	1019	S	BROWN	ST	1019 S BROWN ST		3	6484.625488
1808461001	500	S	CHARLTON	ST	500 S CHARLTON ST		3	4739.418701
1817326004	314		CHERRY	ST	314 CHERRY ST		3	5228.711914
1817184009	1458	W	GARDEN	ST	1458 W GARDEN ST		3	3801.198242
1817176031	1513	W	GARDEN	ST	1513 W GARDEN ST		3	3241.777588
1817152029	1813	W	GARDEN	ST	1813 W GARDEN ST		3	2996.704834
1817152030	1811	W	GARDEN	ST	1811 W GARDEN ST		3	3096.377441
1817152035	1801	W	GARDEN	ST	1801 W GARDEN ST		3	3594.940674
1817155033	1523	W	GARDEN	ST	1523 W GARDEN ST	added 7/29/15	3	3391.420166
1817177028	1455	W	GARDEN	ST	1455 W GARDEN		3	2187.365234
1817177029	1453	W	GARDEN	ST	1453 W GARDEN		3	2186.78418
1817177034	1435	W	GARDEN	ST	1435 W GARDEN ST	fenced used by 1437	3	3999.142822
1817177033	1437	W	GARDEN	ST	1437 W GARDEN ST		3	3799.332764
1817177035	1431	W	GARDEN	ST	1431 W GARDEN ST		3	3865.168945
1817205038	1122	W	GEORGE	ST	1122 W GEORGE ST		3	7501.688232
1817305010	1403	S	GREENLAWN	AVE	1403 S GREENLAWN AVE	recently mowed	3	5690.587402
1817301011	1307	S	GREENLAWN	AVE	1307 S GREENLAWN AVE	owned C.O.P. ? House	3	3160.836914
1817157020	1218	S	GREENLAWN	AVE	1218 S GREENLAWN AVE		3	3144.074219
1817156033	1217	S	GREENLAWN	AVE	1217 S GREENLAWN AVE		3	3769.473989
1817152011	1022	S	GREENLAWN	AVE	1022 S GREENLAWN AVE		3	3746.281738
1817151015	1017	S	GREENLAWN	AVE	1017 S GREENLAWN AVE	NA	3	4140.650391
1817152008	1016	S	GREENLAWN	AVE	1016 S GREENLAWN AVE	house	3	4994.278564
1817101027	803	S	GREENLAWN	AVE	803 S GREENLAWN AVE		3	3724.742188
1817101026	801	S	GREENLAWN	AVE	801 S GREENLAWN AVE		3	3728.088135
1817101025	721	S	GREENLAWN	AVE	721 S GREENLAWN AVE		3	6204.454834
1817177018	1060	S	HICKORY	ST	1060 S HICKORY ST		3	2698.075439
1817177013	1044	S	HICKORY	ST	1044 S HICKORY ST		3	3447.435059

1817176022	1033	S	HICKORY	ST	1033 S HICKORY ST	3	2366.11792
1817177011	1034	S	HICKORY	ST	1034 S HICKORY ST	3	3488.939941
1817177010	1030	S	HICKORY	ST	1030 S HICKORY ST	3	2591.990723
1817177009	1026	S	HICKORY	ST	1026 S HICKORY ST	3	2576.766602
1817176017	1017	S	HICKORY	ST	1017 S HICKORY ST	3	2366.225098
1817176016	1015	S	HICKORY	ST	1015 S HICKORY ST	3	2366.670654
1808354007	1810	W	HOWETT	ST	1810 W HOWETT ST	3	3807.533447
1808354008	1808	W	HOWETT	ST	1808 W HOWETT ST	3	3809.237305
1808387007	1306	W	HOWETT	ST	1306 W HOWETT ST	3	3779.633545
1808387008	1304	W	HOWETT	ST	1304 W HOWETT ST	3	3778.243652
1808387009	1302	W	HOWETT	ST	1302 W HOWETT ST	3	4409.368652
1808454009	1206	W	HOWETT	ST	1206 W HOWETT ST	3	3271.535645
1808462002	1038	W	HOWETT	ST	1038 W HOWETT ST	3	3136.500244
1808462003	1036	W	HOWETT	ST	1036 W HOWETT ST	3	3135.975098
1808462004	1034	W	HOWETT	ST	1034 W HOWETT ST	3	2696.537598
1808462008	1026	W	HOWETT	ST	1026 W HOWETT ST	3	3169.121582
1808462009	1024	W	HOWETT	ST	1024 W HOWETT ST	3	3101.621826
1808462010	1020	W	HOWETT	ST	1020 W HOWETT ST	3	5057.190186
1808356018	1721	W	HOWETT	ST	1721 W HOWETT ST	3	3415.699707
1808356033	1601	W	HOWETT	ST	1601 W HOWETT ST	3	4201.889893
1808382024	1419	W	HOWETT	ST	1419 W HOWETT ST	3	3780.148438
1808382031	1403	W	HOWETT	ST	1403 W HOWETT ST	3	7560.420654
1808453013	1215	W	HOWETT	ST	1215 W HOWETT ST	3	3141.80957
1808453015	1211	W	HOWETT	ST	1211 W HOWETT ST	3	3639.291748
1808453017	1205	W	HOWETT	ST	1205 W HOWETT ST	3	3131.564941
1808457011	1111	W	HOWETT	ST	1111 W HOWETT ST	3	3423.558594
1808461015	1029	W	HOWETT	ST	1029 W HOWETT ST	3	6173.697266
1808461016	1027	W	HOWETT	ST	1027 W HOWETT ST	3	2066.742676
1808357004	1712	W	HOWETT	ST	1712 W HOWETT ST	3	5965.172607
1817306014	3119	SW	JEFFERSON	AVE	3119 SW JEFFERSON AVE	3	4564.950684
1817306016	3115	SW	JEFFERSON	AVE	3115 SW JEFFERSON AVE	3	3420.378906
1817307001	3009	SW	JEFFERSON	AVE	3009 SW JEFFERSON AVE	3	4179.321533
1817304001	2831	SW	JEFFERSON	AVE	2831 SW JEFFERSON AVE	3	1438.668213
1817304005	2823	SW	JEFFERSON	AVE	2823 SW JEFFERSON AVE	3	2663.766846
1817304007	2819	SW	JEFFERSON	AVE	2819 SW JEFFERSON AVE	3	2839.263672
1817304008	2817	SW	JEFFERSON	AVE	2817 SW JEFFERSON AVE	3	1565.444824
1817252004	2128	SW	JEFFERSON	AVE	2128 SW JEFFERSON AVE	3	3703.40332
1817104002	1606	W	LINCOLN	AVE	1606 W LINCOLN AVE	3	3201.514648
1817201007	1212	W	LINCOLN	AVE	1212 W LINCOLN AVE	3	3750.096924
1817204002	1050	W	LINCOLN	AVE	1050 W LINCOLN AVE	3	8896.223877
1817204004	1046	W	LINCOLN	AVE	1046 W LINCOLN AVE	3	4485.551758
1817204013	1024	W	LINCOLN	AVE	1024 W LINCOLN AVE	3	5532.244873
1817204014	1022	W	LINCOLN	AVE	1022 W LINCOLN AVE	3	5607.033691
1817204022	1002	W	LINCOLN	AVE	1002 W LINCOLN AVE	3	1868.881348
1808387014	1311	W	LINCOLN	AVE	1311 W LINCOLN AVE	3	4031.943604
1808387016	1305	W	LINCOLN	AVE	1305 W LINCOLN AVE	3	6299.232666
1808387016	1305	W	LINCOLN	AVE	1305 W LINCOLN AVE	3	6299.232666
1808462036	1045	W	LINCOLN	AVE	1045 W LINCOLN AVE	3	6313.921387
1808462025	1021	W	LINCOLN	AVE	1021 W LINCOLN AVE	3	6742.985596
1808463001	209	S	LINDEN	ST	209 S LINDEN ST	3	3054.429688

PCCEO
PCCEO

PCCEO

PCCEO

Do not mow
fenced ?

Do not mow
PCCEO

Corner of Greenlawn and Jefferson

Do not mow

fence in front
fence in front

N/A

NEW ADDITION - A/2017-PCCEO

1808477025	411	S	MACARTHUR	HWY	411 S MACARTHUR HWY	3	4111.418701
1817303013	1311	S	MATTHEW	ST	1311 S MATTHEW ST	3	4128.181152
1817159004	1108	S	MATTHEW	ST	1108 S MATTHEW ST	3	6509.181885
1817104016	816	S	MATTHEW	ST	816 S MATTHEW ST	3	7469.759277
1808353003	1828	W	MILLMAN	ST	1828 W MILLMAN ST	3	4844.333496
1808353009	1812	W	MILLMAN	ST	1812 W MILLMAN ST	3	5801.973633
1808356006	1704	W	MILLMAN	ST	1704 W MILLMAN ST	3	3534.964111
1808356013	1608	W	MILLMAN	ST	1608 W MILLMAN ST	3	3344.207764
1808382016	1406	W	MILLMAN	ST	1406 W MILLMAN ST	3	5671.63208
1808382017	1404	W	MILLMAN	ST	1404 W MILLMAN ST	3	3780.821533
1808382018	1402	W	MILLMAN	ST	1402 W MILLMAN ST	3	3780.854004
1808386009	1304	W	MILLMAN	ST	1304 W MILLMAN ST	3	3779.514648
1808386010	1302	W	MILLMAN	ST	1302 W MILLMAN ST	3	3778.929932
1808386011	1300	W	MILLMAN	ST	1300 W MILLMAN ST	3	3779.570313
1808453001	1218	W	MILLMAN	ST	1218 W MILLMAN ST	3	5040.044434
1808453006	1206	W	MILLMAN	ST	1206 W MILLMAN ST	3	3782.86377
1808453008	1200	W	MILLMAN	ST	1200 W MILLMAN ST	3	5016.612549
1808356005	1706	W	MILLMAN	ST	1706 W MILLMAN ST	3	3536.361084
1808461008	1004	W	MILLMAN	ST	1004 W MILLMAN ST	3	3474.497314
1808378002	1540	W	MILLMAN	ST	1540 W MILLMAN ST	3	4049.527344
1808462030	413	SW	NEW	ST	413 SW NEW ST	3	3980.895264
1808480001	336	SW	NEW	ST	336 SW NEW ST	3	1495.593994
1808477024	311	S	NEW	ST	311 S NEW ST	3	8224.00293
1817202013	811	S	OLIVE	ST	811 S OLIVE ST	3	2500.570068
1817133034	956	S	SHELLEY	ST	956 S SHELLEY ST	3	6268.612061
1817132027	951	S	SHELLEY	ST	951 S SHELLEY ST	3	6273.197998
1817133012	948	S	SHELLEY	ST	948 S SHELLEY ST	3	3134.346924
1817132026	943	S	SHELLEY	ST	943 S SHELLEY ST	3	6273.800781
1817133010	938	S	SHELLEY	ST	938 S SHELLEY ST	3	2883.847168
1817133009	934	S	SHELLEY	ST	934 S SHELLEY ST	3	3384.212891
1817133008	926	S	SHELLEY	ST	926 S SHELLEY ST	3	6268.105469
1817132020	917	S	SHELLEY	ST	917 S SHELLEY ST	3	3136.929932
1817132017	909	S	SHELLEY	ST	909 S SHELLEY ST	3	3136.953125
1817133007	920	S	SHELLEY	ST	920 S SHELLEY ST	3	6269.334229
1817126040	817	S	SHELLEY	ST	817 S SHELLEY ST	3	6255.578125
1817133011	940	S	SHELLEY	ST	940 S SHELLEY ST	3	6268.050537
1817133031	933	S	SUMNER	AVE	933 S SUMNER AVE	3	4260.27124
1817133030	929	S	SUMNER	AVE	929 S SUMNER AVE	3	6264.934326
1817133029	927	S	SUMNER	AVE	927 S SUMNER AVE	3	3133.164795
1817133028	925	S	SUMNER	AVE	925 S SUMNER AVE	3	3131.93042
1817133025	917	S	SUMNER	AVE	917 S SUMNER AVE	3	5012.193604
1817134006	908	S	SUMNER	AVE	908 S SUMNER AVE	3	3129.983643
1817133022	909	S	SUMNER	AVE	909 S SUMNER AVE	3	6265.862305
1817134001	900	S	SUMNER	AVE	900 S SUMNER AVE	3	4156.950684
1817127037	803	S	SUMNER	AVE	803 S SUMNER AVE	3	3372.994629
1817127031	717	S	SUMNER	AVE	717 S SUMNER AVE	3	2062.175781
1817127028	711	S	SUMNER	AVE	711 S SUMNER AVE	3	3131.890137
1817127027	709	S	SUMNER	AVE	709 S SUMNER AVE	3	3129.344971
1817182002	1023	S	TYNG	ST	1023 S TYNG ST	3	3259.424072
1817159021	1117	S	WARREN	ST	1117 S WARREN ST	3	4326.205078

NEW ADDITION - 4/2017 P.C.E.O
Camper on lot

Do not mow
between 901 & 911

Do not mow

1817108025	919	S	WARREN	ST	919 S WARREN ST	3	6271.229492
1817104028	811	S	WARREN	ST	811 S WARREN ST	3	3736.42334
1817104018	707	S	WARREN	ST	707 S WARREN ST	3	6216.507568
1808356017	507	S	WARREN	ST	507 S WARREN ST	3	2902.856689
1817155015	1032	S	WARREN	ST	1032 S WARREN ST	3	6735.756348
1817155016	1034	S	WARREN	ST	1034 S WARREN ST	3	6734.183838
1808453009	507	S	WEBSTER	ST	507 S WEBSTER ST	3	1289.998291
1817305004	1408	S	WESTERN	AVE	1408 S WESTERN AVE	3	2844.597412
1817156012	1206	S	WESTERN	AVE	1206 S WESTERN AVE	3	3776.557861
1817156036	1200	S	WESTERN	AVE	1204 S WESTERN AVE	3	3774.739258
1817156035	1200	S	WESTERN	AVE	1200 S WESTERN AVE	3	3775.110352
1817156010	1122	S	WESTERN	AVE	1122 S WESTERN AVE	3	7549.158203
1817156009	1118	S	WESTERN	AVE	1118 S WESTERN AVE	3	3773.558105
1817156008	1114	S	WESTERN	AVE	1114 S WESTERN AVE	3	3774.468262
1817101005	730	S	WESTERN	AVE	730 S WESTERN AVE	3	6200.412109
1817302013	1313	S	BLAINE	ST	1313 S BLAINE ST	3	
	1604	W	MILLMAN	ST	1604 W MILLMAN ST	3	
1817205018	1014	W	GEORGE	ST	1018 W GEORGE ST	3	
1817205017	1016	W	GEORGE	ST	1016 W GEORGE ST	3	
1817206001	914	S	HELEN	ST	914 S HELEN ST	3	
1817206002	916	S	HELEN	ST	916 S HELEN ST	3	
1817206003	918	S	HELEN	ST	918 S HELEN ST	3	
1817103011	716	S	BLAINE	ST	716 S BLAINE ST	3	
1817103010	714	S	BLAINE	ST	714 S BLAINE ST	3	
1817155030	1025	S	SHELLEY	ST	1025 S SHELLEY ST	3	
1817132025	939	S	SHELLEY	ST	939 S SHELLEY ST	3	
1817177024	1023	S	BROWN	ST	1023 S BROWN ST	3	
1817106019	911	S	BLAINE	ST	911 S BLAINE ST	3	
1817157023	1105	S	BLAINE	ST	1105 S BLAINE ST	3	
1817157028	1115	S	BLAINE	ST	1115 S BLAINE ST	3	
1817157029	1117	S	BLAINE	ST	1117 S BLAINE ST	3	
1817101028	805	S	GREENLAWN	AVE	805 S GREENLAWN AVE	3	
1817152005	1010	S	GREENLAWN	AVE	1010 S GREENLAWN AVE	3	
1817156016	1101	S	GREENLAWN	AVE	1101 S GREENLAWN AVE	3	
1817156018	1105	S	GREENLAWN	AVE	1105 S GREENLAWN AVE	3	
1817501010	1305	S	GREENLAWN	AVE	1305 S GREENLAWN AVE	3	
1807483005	2036	W	HOWETT	ST	2006 W HOWETT ST	3	

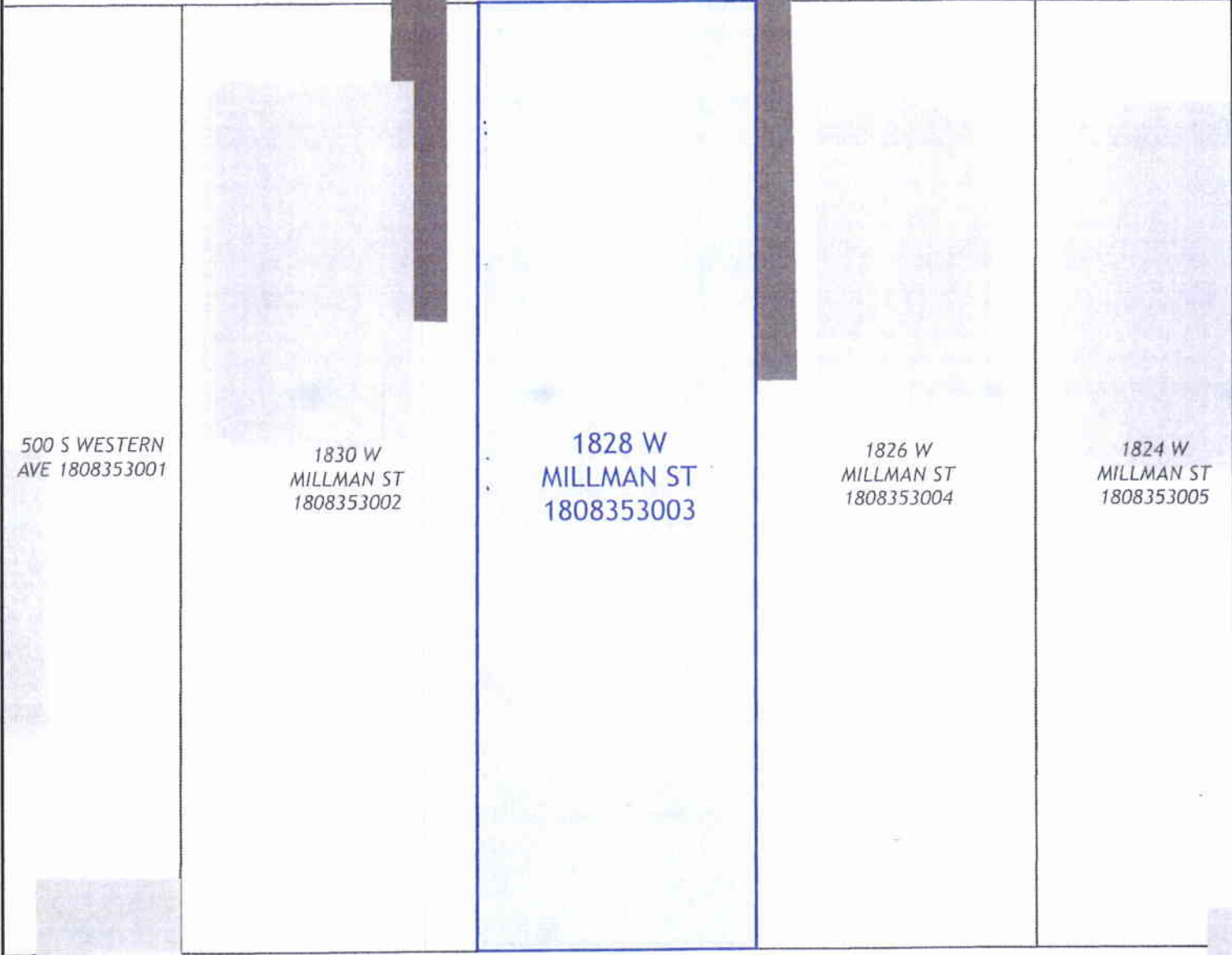
north of 730

NEW ADDITION 2-5-2021 -VACANT LOT NEXT TO 1025
 NEW ADDITION 2-11-2021
 NEW ADDITION 2-11-2021
 NEW ADDITION 2-11-2021
 NEW ADDITION 2-11-2021
 NEW ADDITION 2-12-21
 NEW ADDITION 2-12-21
 NEW ADDITION 2-12-21
 NEW ADDITION 2-12-21
 NEW ADDITION 2-12-21
 NEW ADDITION 2-12-21

1828 W Millman St

Public Owned Vacant Lots

MILLMAN



1829 W
HOWETT ST
1808353017

1827 W
HOWETT ST
1808353018

	Public Owned Vacant Lots
	Buildings
	Edge of Road
	Parcels

MILLMAN

1812 W Millman St





Public Owned Vacant Lots

1816 W
MILLMAN ST
1808353013

1812 W
MILLMAN ST
1808353009

1808 W
MILLMAN ST
1808353010

1811 W
HOWETT ST
1808353024

-  Public Owned Vacant Lots
-  Buildings
-  Edge of Road
-  Parcels



0

50 Feet



1808 W Howett St Public Owned Vacant Lots

HOWETT

1814 W
HOWETT ST
1808354006

1810 W
HOWETT ST
1808354007

1808 W
HOWETT ST
1808354008

1806 W HOWETT
ST 1808354009

1804 W HOWETT
ST 1808354010

1809 W
LINCOLN AVE
1808354014



0 60 Feet

- Public Owned Vacant Lots
- Buildings
- Edge of Road
- Parcels

1608 W Millman St

Public Owned Vacant Lots

MILLMAN

1614 W
MILLMAN ST
1808356010

1612 W
MILLMAN ST
1808356011





1610 W
MILLMAN ST
1808356012

1608 W
MILLMAN ST
1808356013

1606 W
MILLMAN ST
1808356014

1604 W
MILLMAN ST
1808356015



	Public Owned Vacant Lots
	Buildings
	Edge of Road
	Parcels



1611 W HOWETT
ST 1808356037

1800 W
MILLMAN ST
1808353013

1721 W Howett St

Public Owned Vacant Lots

BLAINE

1801 W
HOWETT ST
1808353029

1721 W
HOWETT ST
1808356018

1717 W
HOWETT ST
1808356019

1715 W HOWETT
ST 1808356020

HOWETT



0 60 Feet

- Public Owned Vacant Lots
- Buildings
- Edge of Road
- Parcels

1540 W Millman St

Public Owned Vacant Lots

MILLMAN

WARREN

1542 W
MILLMAN ST
1808378001

1540 W
MILLMAN ST
1808378002

1538 W
MILLMAN ST
1808378003

1536 W
MILLMAN ST
1808378004

1537 W HOWETT
ST 1808378021

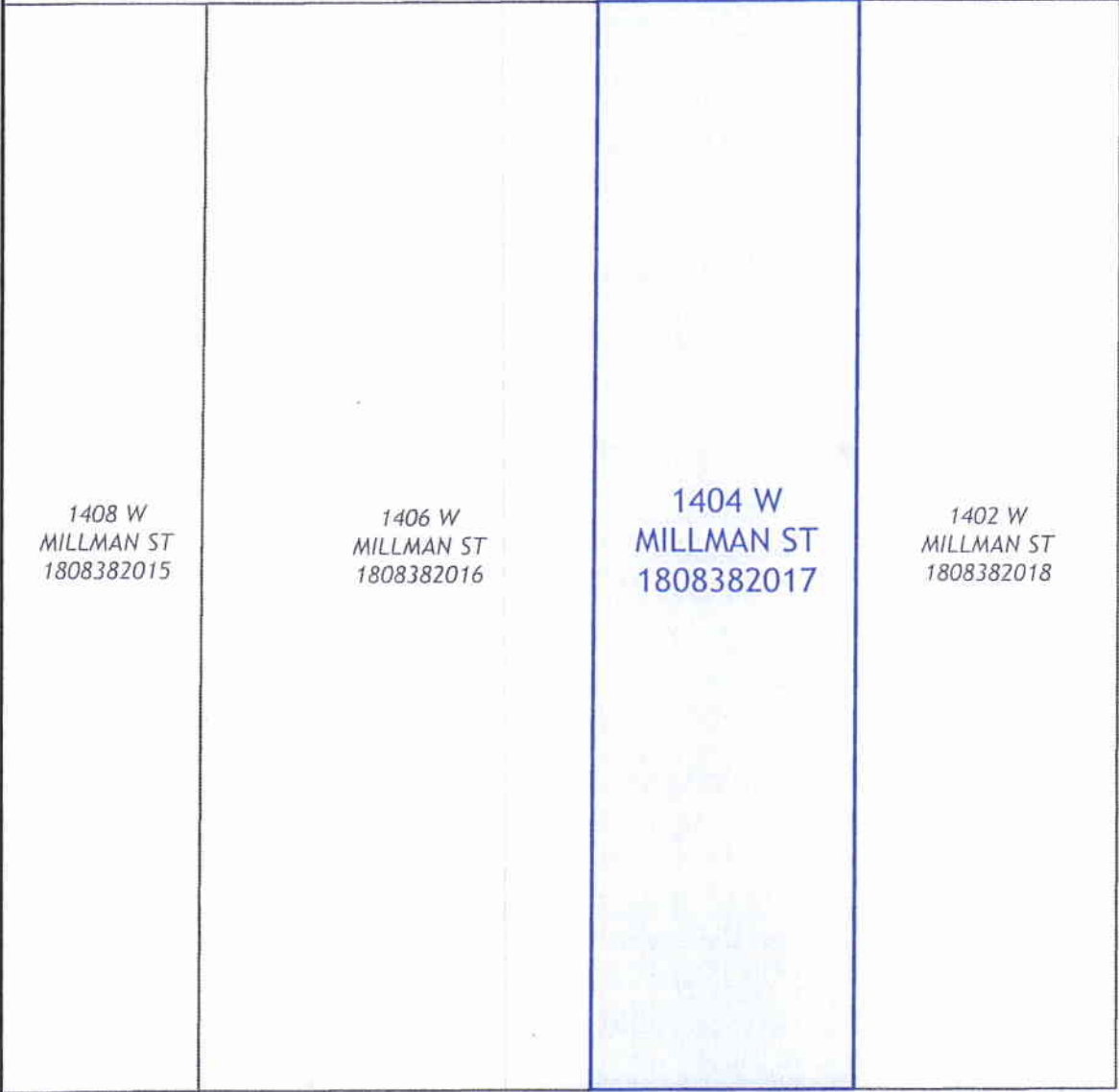
	Public Owned Vacant Lots
	Buildings
	Edge of Road
	Parcels



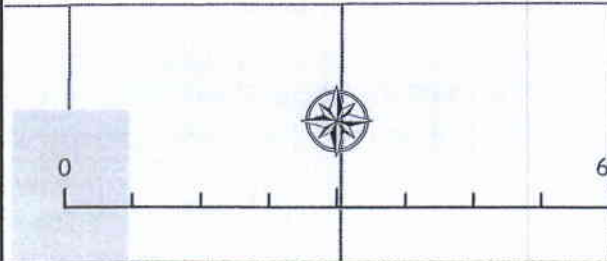
MILLMAN

1404 W Millman St





Public Owned Vacant Lots



LOUISA



1403 W HOWETT
ST 1808382031

	Public Owned Vacant Lots
	Buildings
	Edge of Road
	Parcels

1502 W
MILLMAN ST
1808382008

1419 W Howett St

Public Owned Vacant Lots

1414 W
MILLMAN ST
1808382012

1505 W HOWETT
ST 1808382022

1501 W HOWETT
ST 1808382023

1419 W
HOWETT ST
1808382024





1417 W HOWETT
ST 1808382025

1415 W
HOWETT ST
1808382026



0 60 Feet

HOWETT

-  Public Owned Vacant Lots
-  Buildings
-  Edge of Road
-  Parcels

1304 W Millman St Public Owned Vacant Lots

MILLMAN

1310 W
MILLMAN ST
1808386020

1305 W
MILLMAN ST
1808386023

1304 W
MILLMAN ST
1808386009

1302 W
MILLMAN ST
1808386010

1300 W
MILLMAN ST
1808386011

1303 W
HOWETT ST
1808386018



0 60 Feet

- Public Owned Vacant Lots
- Buildings
- Edge of Road
- Parcels

MILLMAN

1300 W Millman St Public Owned Vacant Lots

1304 W
MILLMAN ST
1808386009

1302 W
MILLMAN ST
1808386010





1300 W
MILLMAN ST
1808386011

1218 W
MILLMAN ST
1808453001

1216 W
MILLMAN ST
1808453002

1301 W
HOWETT ST
1808386019

1223 W
HOWETT ST
1808453010

	Public Owned Vacant Lots
	Buildings
	Edge of Road
	Parcels



60 Feet

HOWETT

1304 W Howett St

Public Owned Vacant Lots

1308 W HOWETT ST 1808387008

1306 W HOWETT ST 1808387007

1304 W HOWETT ST 1808387008

1302 W HOWETT ST 1808387009

1300 W HOWETT ST 1808387010

1305 W LINCOLN AVE 1808387016



	Public Owned Vacant Lots
	Buildings
	Edge of Road
	Parcels

1312 W
HOWETT ST
1808387004

1311 W Lincoln Ave

Public Owned Vacant Lots

1304 W
HOWETT ST
1808387008

1317 W
LINCOLN AVE
1808387012

1313 W
LINCOLN AVE
1808387013

1311 W
LINCOLN AVE
1808387014

1309 W
LINCOLN AVE
1808387015

1305 W
LINCOLN AVE
1808387016



50 Feet LINCOLN

- Public Owned Vacant Lots
- Buildings
- Edge of Road
- Parcels

1218 W Millman St

Public Owned Vacant Lots

MILLMAN

1302 W
MILLMAN ST
1808386010

1300 W
MILLMAN ST
1808386011

1218 W
MILLMAN ST
1808453001

1216 W
MILLMAN ST
1808453002

1214 W
MILLMAN ST
1808453003

0



50 Feet

1223 W
HOWETT ST
1808453010

1219 W
HOWETT ST
1808453011

	Public Owned Vacant Lots
	Buildings
	Edge of Road
	Parcels

MILLMAN

1200 W Millman St

Public Owned Vacant Lots

1204 W
MILLMAN ST
1808453007

1200 W
MILLMAN ST
1808453008

507 S
WEBSTER ST
1808453009

WEBSTER

1201 W
HOWETT ST
1808453019

0

50 Feet







-  Public Owned Vacant Lots
-  Buildings
-  Edge of Road
-  Parcels

1313 S Blaine St

Public Owned Vacant Lots

1313 S BLAINE
ST 1817302013

Route 3

	Public Owned Vacant Lots
	Buildings
	Roads
	Parcels



1214 W
MILLMAN ST
1808453003

1211 W Howett St

Public Owned Vacant Lots

1206 W
MILLMAN ST
1808453006

1215 W HOWETT
ST 1808453013

1213 W HOWETT
ST 1808453014

1211 W
HOWETT ST
1808453015

1207 W HOWETT
ST 1808453016

1205 W
HOWETT ST
1808453017



HOWETT

	Public Owned Vacant Lots
	Buildings
	Edge of Road
	Parcels

1206 W Howett St

Public Owned Vacant Lots

HOWETT

1210 W
HOWETT ST
1808454021

1206 W
HOWETT ST
1808454009

1204 W
HOWETT ST
1808454010

1200 W HOWETT
ST 1808454011

1201 W
LINCOLN AVE
1808454020

- Public Owned Vacant Lots
- Buildings
- Edge of Road
- Parcels



1101 W
MILLMAN ST
1808456015

1100 W
MILLMAN ST
1808457008

CHARLTON

500 S Charlton St

Public Owned Vacant Lots

MILLMAN

500 S
CHARLTON ST
1808461001

502 S CHARLTON
ST 1808461002





504 S CHARLTON
ST 1808461003

1012 W
MILLMAN ST
1808461005

1027 W
HOWETT ST
1808461016

1025 W
HOWETT ST
1808461017

1808460027

	Public Owned Vacant Lots
	Buildings
	Edge of Road
	Parcels



1027 W Howett St Public Owned Vacant Lots

502 S CHARLTON
ST 1808461002

504 S CHARLTON
ST 1808461003

506 S CHARLTON
ST 1808461004

1008 W
MILLMAN ST
1808461006

1025 W
HOWETT ST
1808461017

1023 W
HOWETT ST
1808461018

1021 W
HOWETT ST
1808461019

1027 W
HOWETT ST
1808461016

1033 W
HOWETT ST
1808461013

1031 W
HOWETT ST
1808461014

1029 W
HOWETT ST
1808461015

1025 W
HOWETT ST
1808461017

1023 W
HOWETT ST
1808461018

1021 W
HOWETT ST
1808461019

1019 W
HOWETT ST
1808461020

HOWETT



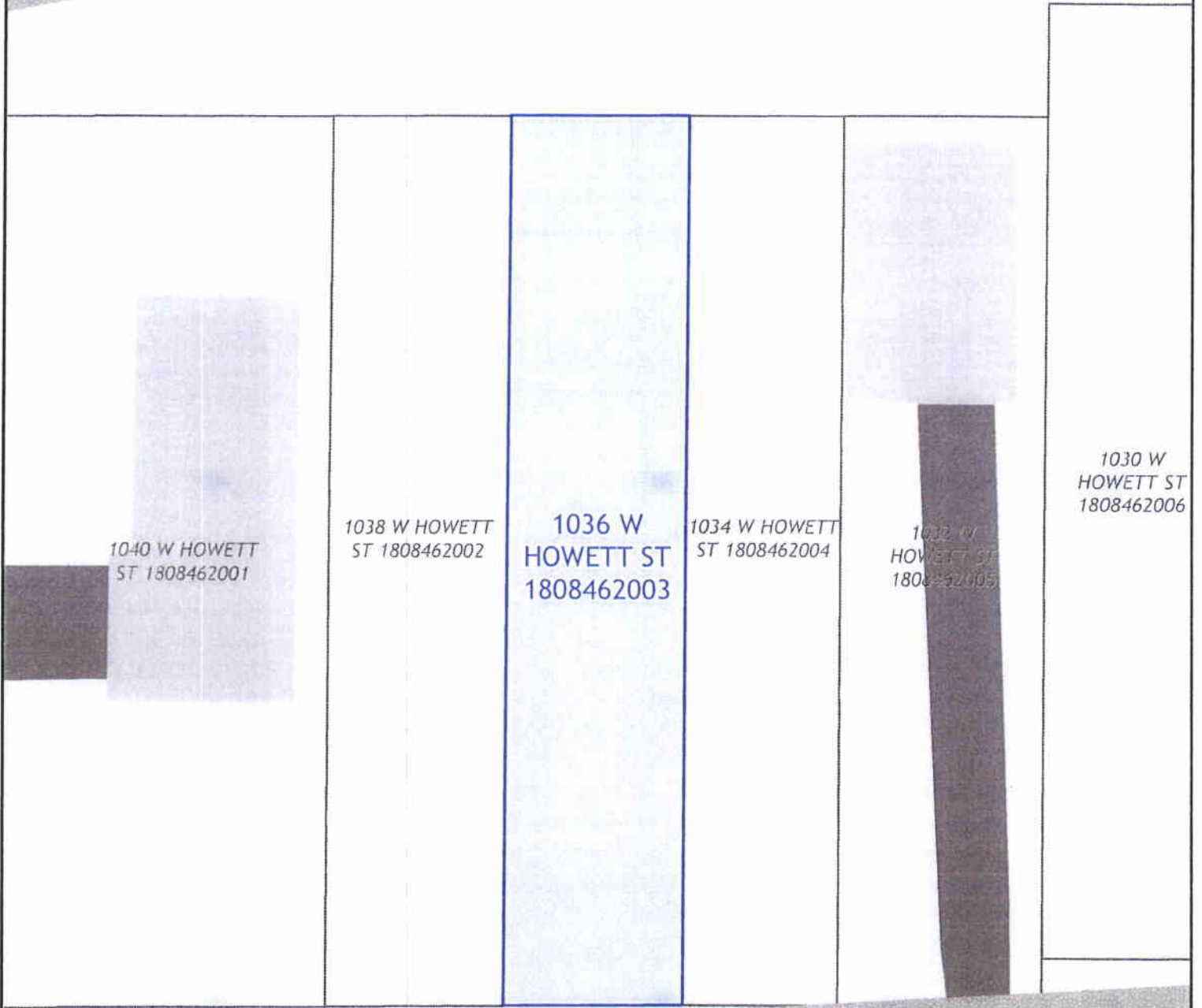
0 80 Feet

- Public Owned Vacant Lots
- Buildings
- Edge of Road
- Parcels

HOWETT

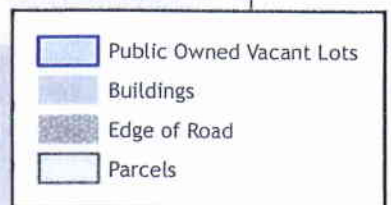
1408 W Martin Luther King Jr Dr

Public Owned Vacant Lots



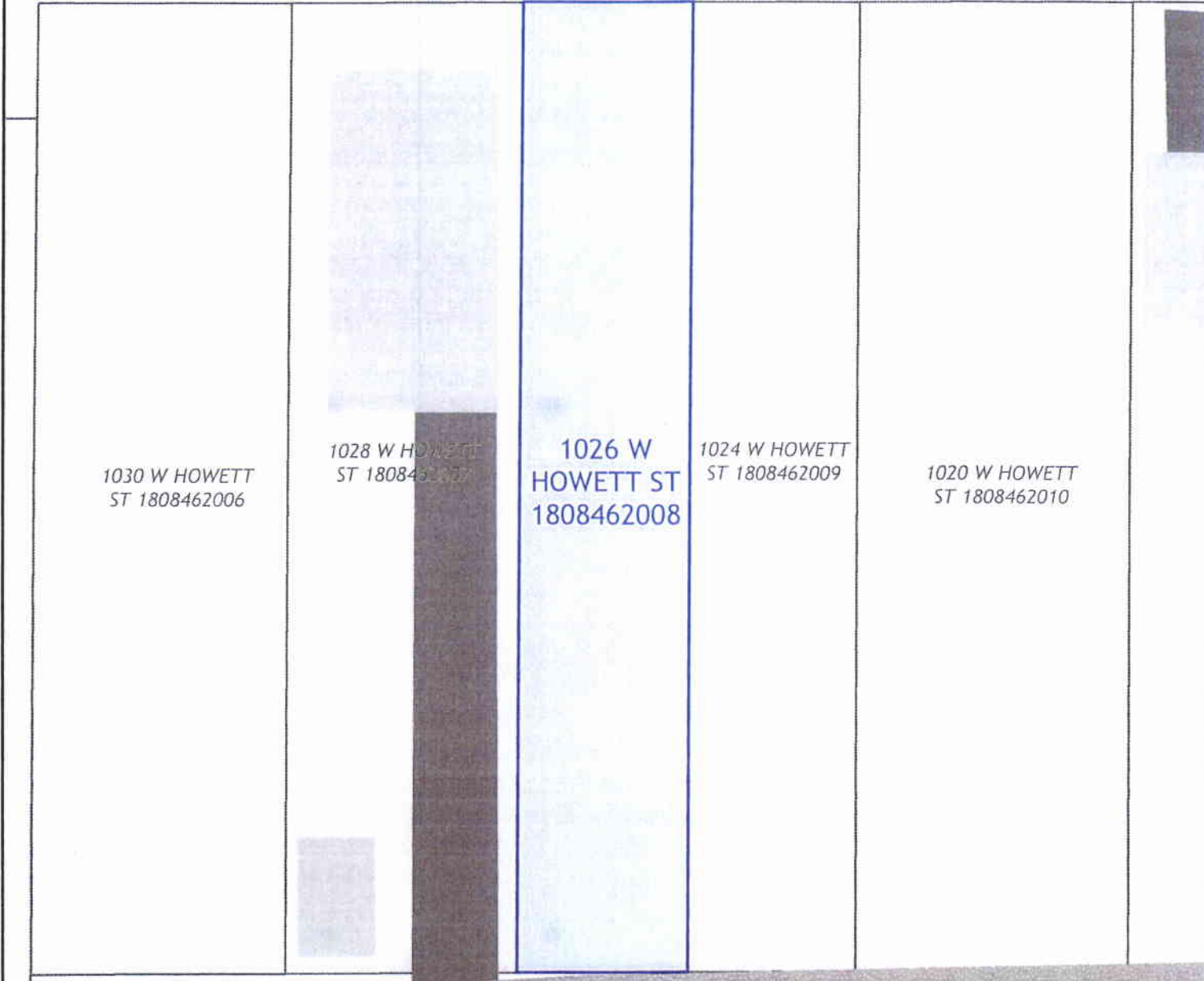
1039 W
LINCOLN AVE
1808462034

1035 W
LINCOLN AVE
1808462035



1026 W Howett St Public Owned Vacant Lots

HOWETT



1030 W HOWETT
ST 1808462006

1028 W HOWETT
ST 1808462007





1026 W
HOWETT ST
1808462008

1024 W HOWETT
ST 1808462009

1020 W HOWETT
ST 1808462010

1029 W
LINCOLN AVE
1808462023



	Public Owned Vacant Lots
	Buildings
	Edge of Road
	Parcels

HOWETT

1020 W Howett St Public Owned Vacant Lots

1022 W
HOWETT ST
1808462007

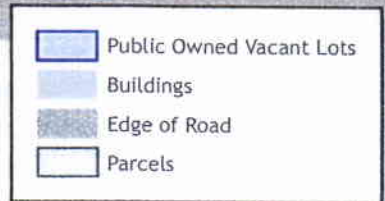
1026 W HOWETT
ST 1808462008

1024 W HOWETT
ST 1808462009

1020 W HOWETT
ST 1808462010

1018 W HOWETT
ST 1808462011

1027 W
LINCOLN AVE
1808462024



413 SW New St Public Owned Vacant Lots

W HOWETT ST
1808462013

407 SW
NEW ST
1808462031

413 SW
NEW ST
1808462030

417 SW
NEW ST
1808462029

419 SW
NEW ST
1808462028

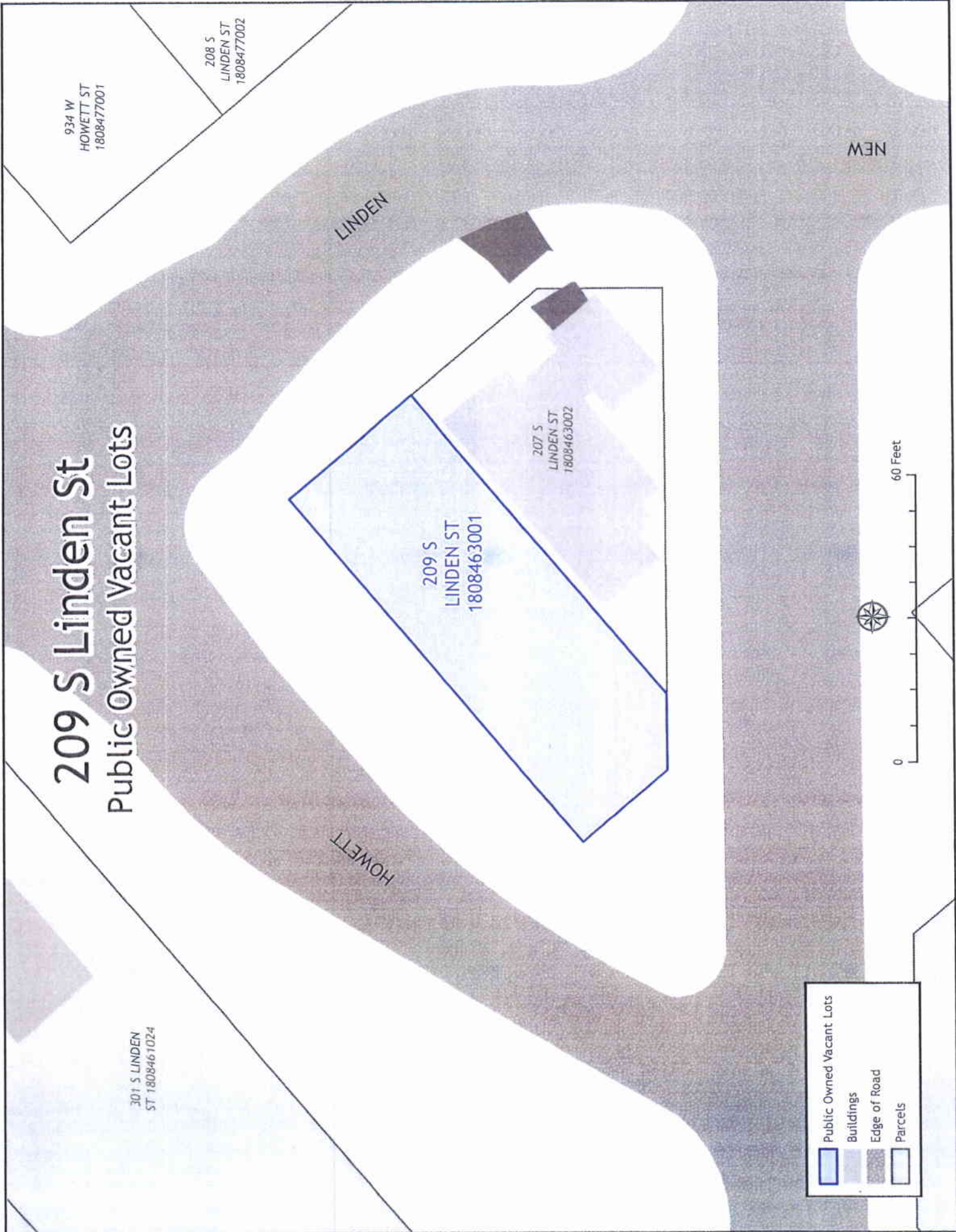
423 SW
NEW ST
1808462027

- Public Owned Vacant Lots
- Buildings
- Edge of Road
- Parcels



NEW

209 S Linden St Public Owned Vacant Lots



934 W
HOWETT ST
1808477001

208 S
LINDEN ST
1808477002

LINDEN

NEW

207 S
LINDEN ST
1808463002

209 S
LINDEN ST
1808463001

HOWETT

301 S LINDEN
ST 1808461024

60 Feet

0

	Public Owned Vacant Lots
	Buildings
	Edge of Road
	Parcels

1318 SW Adams St Public Owned Vacant Lots



Public Owned Vacant Lots
Buildings
Edge of Road
Parcels



721 S Greenlawn Ave

Public Owned Vacant Lots

719 S GREENLAWN
AVE 1817101024

721 S GREENLAWN
AVE 1817101025

801 S GREENLAWN
AVE 1817101026

734 S
WESTERN AVE
1817101006

740 S
WESTERN AVE
1817101007



800 S
WESTERN AVE
1817101008

803 S GREENLAWN
AVE 1817101027

50 Feet

0



	Public Owned Vacant Lots
	Buildings
	Edge of Road
	Parcels

GREENLAWN

740 S
WESTERN AVE
1817101007

800 S
WESTERN AVE
1817101008

802 S
WESTERN AVE
1817101009

822 S
WESTERN AVE
1817101010

803 S Greenlawn Ave

Public Owned Vacant Lots

721 S GREENLAWN
AVE 1817101025

801 S GREENLAWN
AVE 1817101026

803 S GREENLAWN
AVE 1817101027

805 S GREENLAWN
AVE 1817101028

809 S GREENLAWN
AVE 1817101029

GREENLAWN

	Public Owned Vacant Lots
	Buildings
	Edge of Road
	Parcels



60 Feet

0

1606 W Lincoln Ave

Public Owned Vacant Lots

LINCOLN

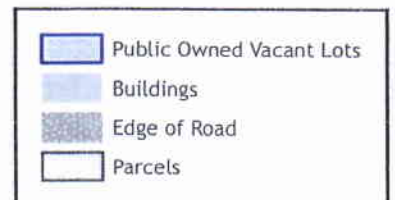
1612 W
LINCOLN AVE
1817104001

1606 W
LINCOLN AVE
1817104002

1602 W
LINCOLN AVE
1817104003

706 S
MATTHEW ST
1817104004

707 S WARREN
ST 1817104018



707 S Warren St

Public Owned Vacant Lots

1602 W
LINCOLN AVE
1817104003

1606 W
LINCOLN AVE
1817104002

707 S
WARREN ST
1817104018

711 S WARREN
ST 1817104019

1612 W
LINCOLN AVE
1817104001

706 S MATTHEW
ST 1817104004

708 S MATTHEW
ST 1817104005

WARREN



	Public Owned Vacant Lots
	Buildings
	Edge of Road
	Parcels

919 S Warren St

Public Owned Vacant Lots

WARREN

Public Owned Vacant Lots

- Public Owned Vacant Lots
- Buildings
- Edge of Road
- Parcels

919 S
WARREN ST
1817108025

921 S WARREN
ST 1817108026



914 S
MATTHEW ST
1817108007

916 S
MATTHEW ST
1817108008

918 S
MATTHEW ST
1817108009

920 S
MATTHEW ST
1817108010

922 S
MATTHEW ST
1817108011

924 S MATTHEW
ST 1817108012

1510 W
LINCOLN AVE
1817127005

706 S
SHELLEY ST
1817127011

708 S
SHELLEY ST
1817127012

710 S
SHELLEY ST
1817127013

1508 W
LINCOLN AVE
1817127006

711 S Sumner Ave

Public Owned Vacant Lots

1500 W
LINCOLN AVE
1817127010





707 S
SUMNER AVE
1817127026

711 S
SUMNER AVE
1817127028

713 S
SUMNER AVE
1817127029

715 S
SUMNER AVE
1817127030

SUMNER

-  Public Owned Vacant Lots
-  Buildings
-  Edge of Road
-  Parcels



720 S
SHELLEY ST
1817127016

722 S
SHELLEY ST
1817127017

800 S
SHELLEY ST
1817127018

802 S
SHELLEY ST
1817127019

804 S
SHELLEY ST
1817127020

808 S SHELLEY
ST 1817127021

803 S Sumner Ave

Public Owned Vacant Lots

721 S
SUMNER AVE
1817127045

803 S
SUMNER AVE
1817127037

805 S
SUMNER AVE
1817127038

SUMNER



- Public Owned Vacant Lots
- Buildings
- Edge of Road
- Parcels

900 S
WARREN ST
1817132034

908 S WARREN
ST 1817132031

914 S
WARREN ST
1817132032

917 S Shelley St

Public Owned Vacant Lots

911 S SHELLEY
ST 1817132018





915 S SHELLEY
ST 1817132019

917 S
SHELLEY ST
1817132020

921 S SHELLEY
ST 1817132021

929 S SHELLEY
ST 1817132033



-  Public Owned Vacant Lots
-  Buildings
-  Edge of Road
-  Parcels

SHELLEY

S WARREN ST
1817132036

922 S
WARREN ST
1817132037

924 S
WARREN ST
1817132009

951 S Shelley St

Public Owned Vacant Lots

943 S SHELLEY
ST 1817132026

951 S SHELLEY
ST 1817132027

957 S SHELLEY
ST 1817132028

SHELLEY

Public Owned Vacant Lots

Buildings

Edge of Road

Parcels



SHELLEY

934 S Shelley St

Public Owned Vacant Lots

926 S SHELLEY
ST 1817133008

934 S
SHELLEY ST
1817133009

938 S SHELLEY
ST 1817133010

940 S SHELLEY
ST 1817133011

913 S
SUMNER AVE
1817133024

917 S
SUMNER AVE
1817133025

919 S
SUMNER AVE
1817133026

921 S
SUMNER AVE
1817133027

Public Owned Vacant Lots

Buildings

Edge of Road

Parcels



SHELLEY

Public Owned Vacant Lots
Buildings
Edge of Road
Parcels

948 S Shelley St

Public Owned Vacant Lots

940 S SHELLEY
ST 1817133011

948 S
SHELLEY ST
1817133012

952 S SHELLEY
ST 1817133013

956 S SHELLEY
ST 1817133034

919 S
SUMNER AVE
1817133026





921 S
SUMNER AVE
1817133027

925 S
SUMNER AVE
1817133028

927 S
SUMNER AVE
1817133029

929 S
SUMNER AVE
1817133030



	Parcels
	Edge of Road
	Buildings
	Public Owned Vacant Lots



HICKORY

ANTOINETTE

1429 W
ANTOINETTE ST 1817133018

933 S
SUMNER AVE 1817133031

929 S
SUMNER AVE 1817133030

1503 W
ANTOINETTE ST 1817133017

1507 W
ANTOINETTE ST 1817133016

956 S SHELLEY ST 1817133034

Public Owned Vacant Lots

1503 W Antoinette St

920 S
SHELLEY ST
1817133007

926 S
SHELLEY ST
1817133008

934 S
SHELLEY ST
1817133009

938 S
SHELLEY ST
1817133010

940 S
SHELLEY ST
1817133011

917 S Sumner Ave

Public Owned Vacant Lots

913 S
SUMNER AVE
1817133024

917 S
SUMNER AVE
1817133025

919 S
SUMNER AVE
1817133026

SUMNER



Public Owned Vacant Lots

Buildings

Edge of Road

Parcels

940 S
SHELLEY ST
1817133011

948 S
SHELLEY ST
1817133012

952 S
SHELLEY ST
1817133013

956 S
SHELLEY ST
1817133034

1503 W
ANTOINETTE ST
1817133017

927 S Sumner Ave

Public Owned Vacant Lots

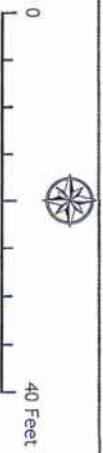
921 S
SUMNER AVE
1817133027

925 S
SUMNER AVE
1817133028

927 S
SUMNER AVE
1817133029

929 S
SUMNER AVE
1817133030

SUMNER



	Public Owned Vacant Lots
	Buildings
	Edge of Road
	Parcels

952 S SHELLEY
ST 1817133013

956 S
SHELLEY ST
1817133034

1302 W
ANTOINETTE ST
1817133017

933-S Sumner Ave

Public Owned Vacant Lots

929 S
SUMNER AVE
1817133030

933 S
SUMNER AVE
1817133031

935 S
SUMNER AVE
1817133032

1429 W
ANTOINETTE
ST 1817133018

937 S
SUMNER AVE
1817133033

0 40 Feet



- Public Owned Vacant Lots
- Buildings
- Edge of Road
- Parcels

SUMNER

900 S Sumner Ave

Public Owned Vacant Lots

ANN

SUMNER

901 S
SUMNER AVE
1817133019

903 S
SUMNER AVE
1817133020

905 S
SUMNER AVE
1817133021

900 S
SUMNER AVE
1817134001

1410 W
ANN ST
1817134002

902 S
SUMNER AVE
1817134003





904 S
SUMNER AVE
1817134004

906 S
SUMNER AVE
1817134005

901 S
LOUISA ST
1817134020

905 S
LOUISA ST
1817134021

909 S
LOUISA ST
1817134022





-  Public Owned Vacant Lots
-  Buildings
-  Edge of Road
-  Parcels



908 S Sumner Ave

Public Owned Vacant Lots

SUMNER

-  Public Owned Vacant Lots
-  Buildings
-  Edge of Road
-  Parcels

904 S
SUMNER AVE
1817134004

906 S
SUMNER AVE
1817134005

908 S
SUMNER AVE
1817134006

910 S
SUMNER AVE
1817134007

912 S
SUMNER AVE
1817134008

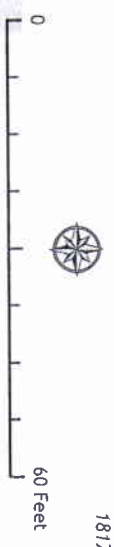
914 S
SUMNER AVE
1817134009

905 S
LOUISA ST
1817134021

909 S
LOUISA ST
1817134022

911 S
LOUISA ST
1817134023

915 S
LOUISA ST
1817134024



1017 S Greenlawn Ave

Public Owned Vacant Lots





1015 S
GREENLAWN AVE
1817151014

1017 S
GREENLAWN AVE
1817151015

1019 S
GREENLAWN AVE
1817151016

1016 S
WESTERN AVE
1817151005

GREENLAWN

-  Public Owned Vacant Lots
-  Buildings
-  Edge of Road
-  Parcels



GREENLAWN

1022 S Greenlawn Ave
Public Owned Vacant Lots

1020 S
GREENLAWN AVE
1817152010

1022 S
GREENLAWN AVE
1817152011

1024 S

GREENLAWN AVE
1817152012

1021 S BLAINE
ST 1817152021


1023 S
BLAINE ST
1817152022


1025 S
BLAINE ST
1817152023


1029 S
BLAINE ST
1817152024


- Public Owned Vacant Lots
- Buildings
- Edge of Road
- Parcels



Public Owned Vacant Lots 

Buildings 

Edge of Road 

Parcels 



GARDEN

1807 W GARDEN ST 1817152038

1033 S BLAINE ST 1817152026

1031 S BLAINE ST 1817152025

1811 W GARDEN ST 1817152030

1813 W GARDEN ST 1817152029

1815 W GARDEN ST 1817152028

1817 W GARDEN ST 1817152027

1813 W Garden St
Public Owned Vacant Lots

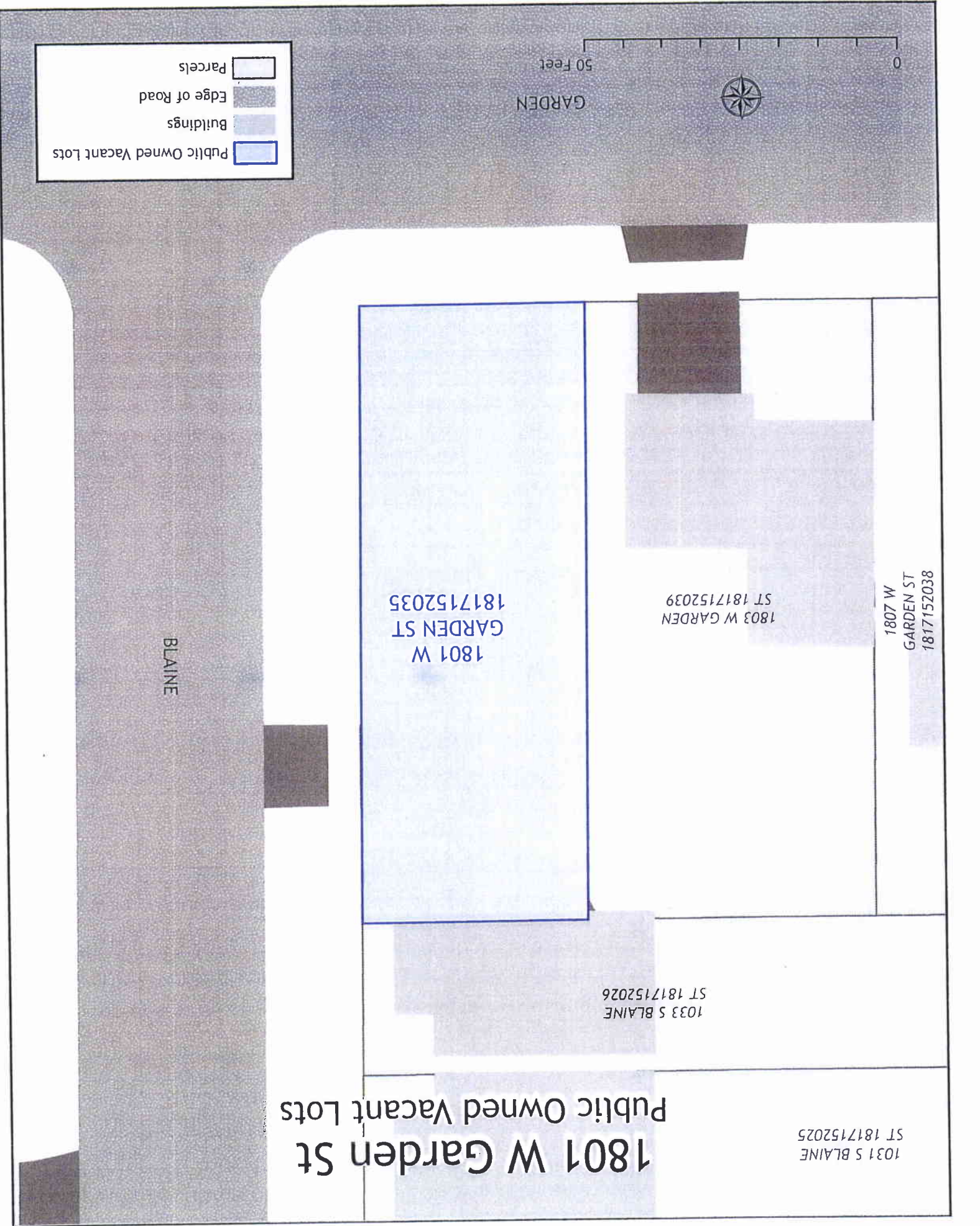
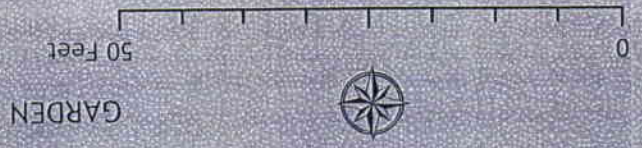
1032 S GREENLAWN AVE 1817152014

Public Owned Vacant Lots

Buildings

Edge of Road

Parcels



Public Owned Vacant Lots

1801 W Garden St

1031 S BLAINE ST 1817152025

1033 S BLAINE ST 1817152026

1801 W GARDEN ST 1817152035

1803 W GARDEN ST 1817152039

1807 W GARDEN ST 1817152038

BLAINE

GARDEN

BLAINE

Public Owned Vacant Lots
Buildings
Edge of Road
Parcels

1030 S Blaine St

Public Owned Vacant Lots

1026 S BLAINE
ST 1817153015

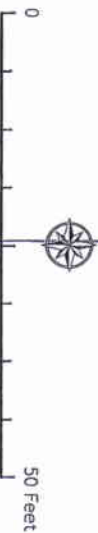
1028 S BLAINE
ST 1817153016

1030 S BLAINE
ST 1817153017

1719 W GARDEN
ST 1817153025

1717 W GARDEN
ST 1817153026

1713 W GARDEN
ST 1817153027



WESTERN

1114 S Western Ave

Public Owned Vacant Lots

1112 S
WESTERN AVE
1817156007

1114 S
WESTERN AVE
1817156008

1118 S
WESTERN AVE
1817156009

1122 S
WESTERN AVE
1817156010

1115 S
WESTERN AVE
1817156006

1111 S
GREENLAWN AVE
1817156021

1113 S
GREENLAWN AVE
1817156022

1115 S
GREENLAWN AVE
1817156023



	Public Owned Vacant Lots
	Buildings
	Edge of Road
	Parcels

WESTERN

1122 S Western Ave

Public-Owned-Vacant-Lots

1118 S
WESTERN AVE
1817156009

1122 S
WESTERN AVE
1817156010

1200 S
WESTERN AVE
1817156035





1113 S
GREENLAWN AVE
1817156022

1115 S
GREENLAWN AVE
1817156023

1119 S
GREENLAWN AVE
1817156024

1201 S
GREENLAWN AVE
1817156025

1203 S
GREENLAWN AVE
1817156026

-  Public Owned Vacant Lots
-  Buildings
-  Edge of Road
-  Parcels



1212 S
WESTERN AVE
1817156040

1217 S Greenlawn Ave

Public Owned Vacant Lots

1213 S
GREENLAWN AVE
1817156031

1215 S
GREENLAWN AVE
1817156032

1217 S
GREENLAWN AVE
1817156033

STARR

GREENLAWN



	Public Owned Vacant Lots
	Buildings
	Edge of Road
	Parcels

WESTERN

City Vacant Lot
Buildings
Edge of Road
Parcels

1204 S Western Ave

City Vacant Lots

1200 S
WESTERN AVE
1817156035

1204 S
WESTERN AVE
1817156036

1206 S
WESTERN AVE
1817156012

1212 S
WESTERN AVE
1817156040

1201 S
GREENLAWN AVE
1817156025

1203 S
GREENLAWN AVE
1817156026

1205 S
GREENLAWN AVE
1817156027

1207 S
GREENLAWN AVE
1817156028



1106 S
GREENLAWN AVE
1817157038

1118 S
GREENLAWN AVE
1817157037

1200 S
GREENLAWN AVE
1817157012

1202 S
GREENLAWN AVE
1817157013

1121 S Blaine St

Public Owned Vacant Lots

1117 S BLAINE
ST 1817157029

1119 S BLAINE
ST 1817157030

1121 S BLAINE
ST 1817157031

1201 S BLAINE
ST 1817157032

1203 S BLAINE
ST 1817157033

BLAINE



- Public Owned Vacant Lots
- Buildings
- Edge of Road
- Parcels

1112 S Blaine St

Public Owned Vacant Lots

1109 S
MATTHEW ST
1817158025

1111 S
MATTHEW ST
1817158026

1115 S
MATTHEW ST
1817158027

1117 S
MATTHEW ST
1817158028

1110 S BLAINE
ST 1817158006

1112 S BLAINE
ST 1817158007

1116 S
BLAINE ST
1817158008



	Public Owned Vacant Lots
	Buildings
	Edge of Road
	Parcels

BLAINE

1117 S Warren St

Public-Owned-Vacant Lots

1115 S
WARREN ST
1817159020

1117 S WARREN
ST 1817159021

1119 S WARREN
ST 1817159022

1201 S WARREN
ST 1817159023

1112 S
MATTHEW ST
1817159005

1114 S
MATTHEW ST
1817159006

1116 S
MATTHEW ST
1817159007

1120 S
MATTHEW ST
1817159008

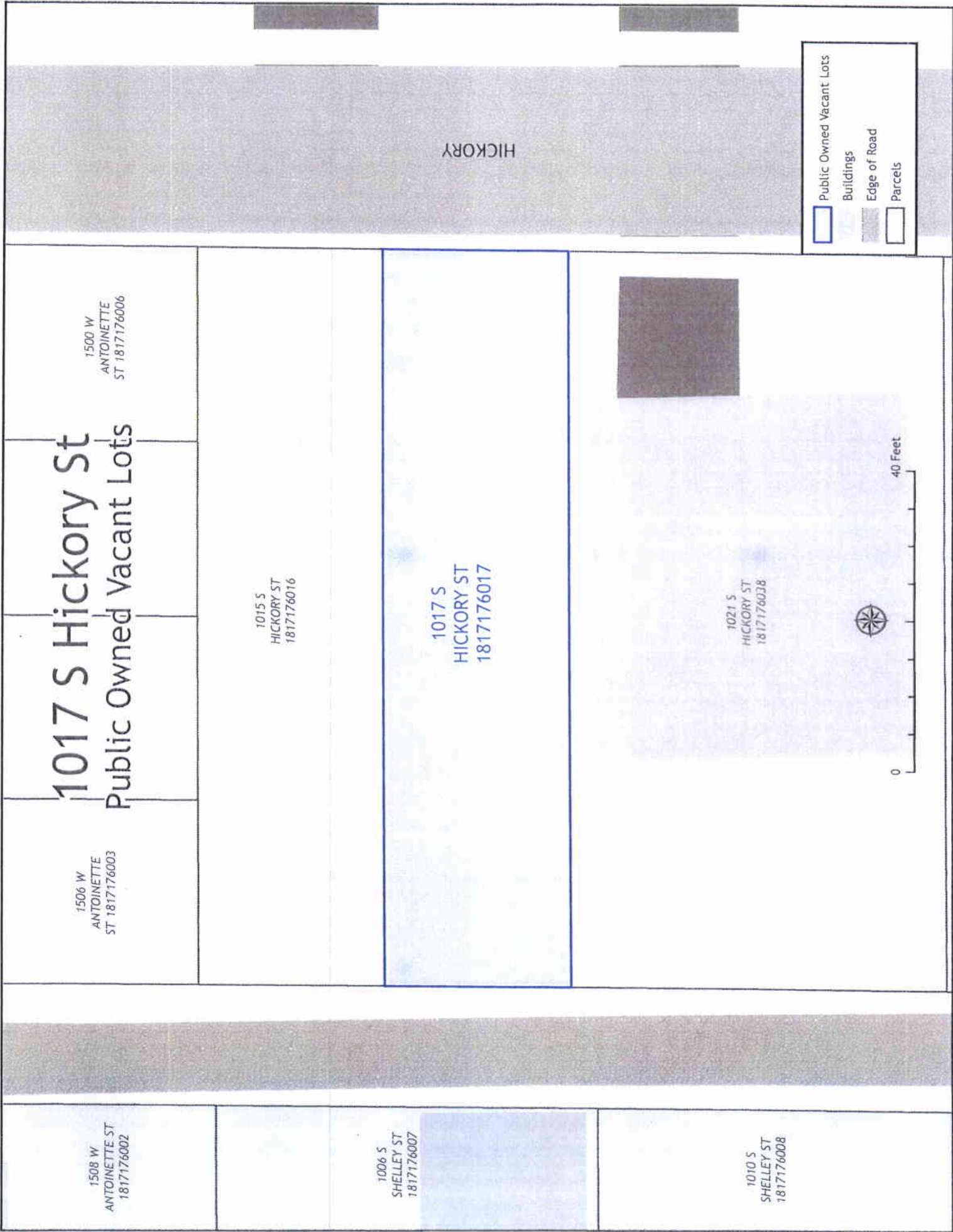
WARREN

Public Owned Vacant Lots

- Public Owned Vacant Lots
- Buildings
- Edge of Road
- Parcels



0 40 Feet



1513 W Garden St

Public Owned Vacant Lots

1030 S
SHELLEY ST
1817176036

SHELLEY

1511 W GARDEN
ST 1817176032

1509 W GARDEN
ST 1817176033

1513 W
GARDEN ST
1817176031

GARDEN



0 60 Feet

1510 W GARDEN
ST 1817184005

	Public Owned Vacant Lots
	Buildings
	Edge of Road
	Parcels

1424 W Antoinette St

Public Owned Vacant Lots

ANTOINETTE

1428 W
ANTOINETTE ST
1817177001





1424 W
ANTOINETTE
ST 1817177002

1420 W
ANTOINETTE ST
1817177003

1018 S
HICKORY ST
1817177038



0 50 Feet

	Public Owned Vacant Lots
	Buildings
	Edge of Road
	Parcels

1030 S Hickory St

Public Owned Vacant Lots

1022 S
HICKORY ST
1817177039

1026 S
HICKORY ST
1817177009

1030 S
HICKORY ST
1817177010

1034 S
HICKORY ST
1817177011

1038 S
HICKORY ST
1817177012

1005 S
BROWN ST
1817177021

1017 S
BROWN ST
1817177022

HICKORY

Public Owned Vacant Lots

- Buildings
- Edge of Road
- Parcels



1044 S Hickory St

Public Owned Vacant Lots

1033 S
HICKORY ST
1817176022

1037 S
HICKORY ST
1817176027

1043 S
HICKORY ST
1817176025

1047 S
HICKORY ST
1817176026

1049 S
HICKORY ST
1817176028

1055 S
HICKORY ST
1817176034

1034 S
HICKORY ST
1817177011

1038 S
HICKORY ST
1817177012

1044 S
HICKORY ST
1817177013

1046 S
HICKORY ST
1817177014

1050 S
HICKORY ST
1817177015

1017 S
BROWN ST
1817177022

1019 S
BROWN ST
1817177023

1023 S
BROWN ST
1817177024

1025 S
BROWN ST
1817177025

HICKORY

Public Owned Vacant Lots
Buildings
Edge of Road
Parcels



1520 S Westmoreland Ave

Public Owned Vacant Lots

1026 S
HICKORY ST
1817177009

1030 S
HICKORY ST
1817177010

1034 S
HICKORY ST
1817177011

1038 S
HICKORY ST
1817177012

1044 S
HICKORY ST
1817177013

1046 S
HICKORY ST
1817177014

1017 S
BROWN ST
1817177022

1019 S
BROWN ST
1817177023

1023 S
BROWN ST
1817177024

1025 S
BROWN ST
1817177025

1015 S
LOUISA ST
1817178004

1017 S
LOUISA ST
1817178005

1019 S
LOUISA ST
1817178006

1021 S
LOUISA ST
1817178007

1023 S
LOUISA ST
1817178008

1025 S
LOUISA ST
1817178009

BROWN

60 Feet

0



- Public Owned Vacant Lots
- Buildings
- Edge of Road
- Parcels

1453 W Garden St

Public Owned Vacant Lots

1060 S
HICKORY ST
1817177018

1065 S
HICKORY ST
1817176030

1064 S
HICKORY ST
1817177019

1501 W
GARDEN ST
1817176035

HICKORY

1455 W
GARDEN ST
1817177028

1453 W
GARDEN
1817177029

1451 W GARDEN
ST 1817177030

1447 W GARDEN
ST 1817177031

GARDEN

0 60 Feet



	Public Owned Vacant Lots
	Buildings
	Edge of Road
	Parcels

1033 S Brown St Public Owned Vacant Lots

1029 S
BROWN ST
1817177026

1027 S
LOUISA ST
1817178010

1033 S
BROWN ST
1817177036

2411 SW
JEFFERSON
AVE 1817178011





1435 W
GARDEN ST
1817177034

1431 W GARDEN
ST 1817177035

1035 S
BROWN ST
1817177037

BROWN

JEFFERSON

-  Public Owned Vacant Lots
-  Buildings
-  Edge of Road
-  Parcels

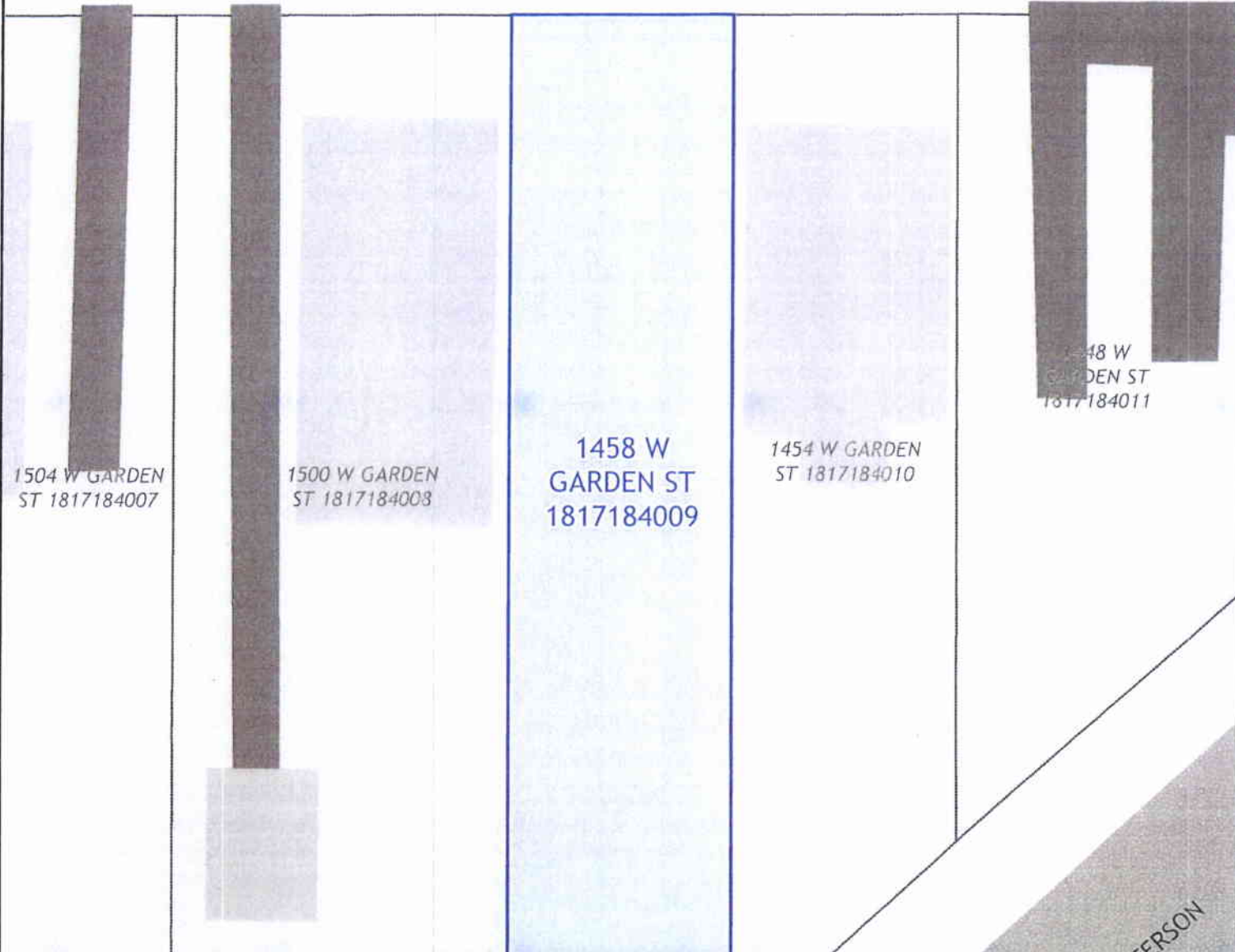


0 50 Feet

1458 W Garden St

Public Owned Vacant Lots

GARDEN



1504 W GARDEN ST 1817184007

1500 W GARDEN ST 1817184008

1458 W GARDEN ST 1817184009

1454 W GARDEN ST 1817184010

1448 W GARDEN ST 1817184011

JEFFERSON



0 60 Feet

- Public Owned Vacant Lots
- Buildings
- Edge of Road
- Parcels

811 S Olive St Public-Owned Vacant Lots

807 S OLIVE
ST 1817202016

809 S OLIVE
ST 1817202017

811 S
OLIVE ST
1817202013

1205 W
ANN ST
1817202009




S OLIVE ST
1817202018

817 S OLIVE
ST 1817202019

OLIVE



60 Feet

	Public Owned Vacant Lots
	Buildings
	Edge of Road
	Parcels

1118 NE Jefferson Ave Public Owned Vacant Lots

1200 NE
JEFFERSON AVE
1803334001

JEFFERSON





VORIS

1118 NE
JEFFERSON
AVE 1803333008

1118 NE
JEFFERSON
AVE 1803333007

1112 NE
JEFFERSON AVE
1803333006

311
VORIS ST
1803333013

	Public Owned Vacant Lots
	Buildings
	Edge of Road
	Parcels



1022 W Lincoln Ave





Public Owned Vacant Lots

1026 W
LINCOLN AVE
1817204012

1024 W
LINCOLN AVE
1817204013

1022 W
LINCOLN AVE
1817204014

1020 W
LINCOLN AVE
1817204049


	Public Owned Vacant Lots
	Buildings
	Edge of Road
	Parcels



1122 W George St

Public Owned Vacant Lots

GEORGE



1126 W GEORGE
ST 1817205003





1124 W
GEORGE ST
1817205004

1122 W
GEORGE ST
1817205038

1114 W GEORGE
ST 1817205007



60 Feet 407 SW
CENTER ST
1817205029

	Public Owned Vacant Lots
	Buildings
	Edge of Road
	Parcels

2005 SW Adams St Public Owned Vacant Lots

311 S
OLIVE ST
1817252027

2001 SW ADAMS
ST 1817252024

2003 SW ADAMS
ST 1817252023





2005 SW
ADAMS ST
1817252022

2007 SW ADAMS
ST 1817252021

2017 SW
ADAMS ST
1817252020

ADAMS

OLIVE

	Public Owned Vacant Lots
	Buildings
	Edge of Road
	Parcels



1312 S Blaine St

Public Owned Vacant Lots

BLAINE

1310 S BLAINE
ST 1817303005

1312 S BLAINE
ST 1817303006

1316 S BLAINE
ST 1817303007

1311 S
MATTHEW ST
1817303013

1315 S
MATTHEW ST
1817303012

- Public Owned Vacant Lots
- Buildings
- Edge of Road
- Parcels



LATROBE

60 Feet

0

2831 SW Jefferson Ave

Public Owned Vacant Lots

2823 SW
JEFFERSON AVE
1817304005

2825 SW
JEFFERSON AVE
1817304004





2827 SW
JEFFERSON AVE
1817304003

2829 SW
JEFFERSON AVE
1817304002

2831 SW
JEFFERSON
AVE 1817304001

MATTHEW

JEFFERSON

	Public Owned Vacant Lots
	Buildings
	Edge of Road
	Parcels

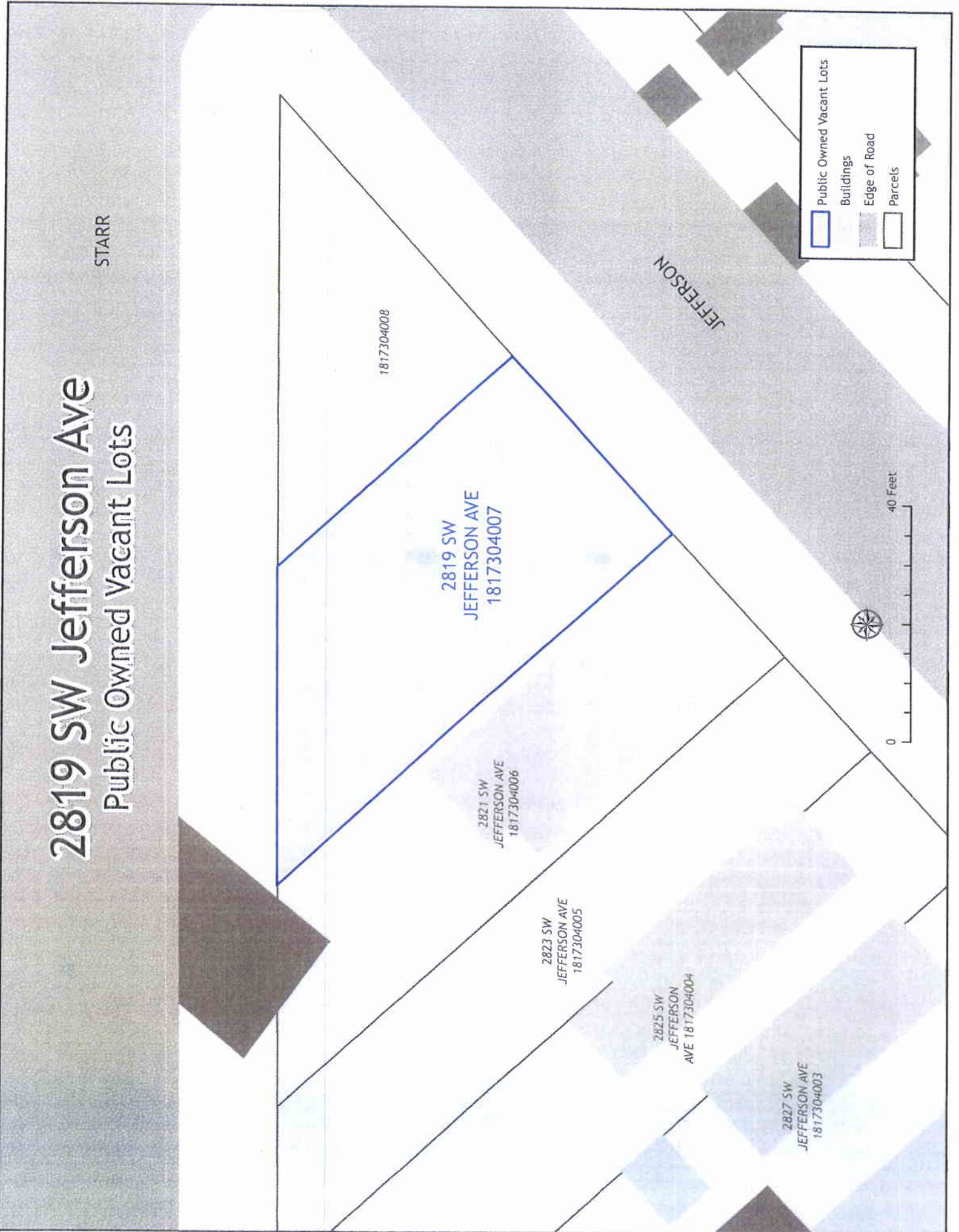


0 50 Feet

2819 SW Jefferson Ave

Public Owned Vacant Lots

STARR



1408 S Western Ave County Vacant Lots

1403 S
GREENLAWN AVE
1817305010

1407 S
GREENLAWN AVE
1817305011

1406 S
WESTERN AVE
1817305003

1408 S
WESTERN AVE
1817305004

1410 S
WESTERN AVE
1817305005

1412 S
WESTERN AVE
1817305006

Public Owned Vacant Lots
Buildings
Edge of Road
Parcels



WESTERN

HUMBOLDT

3119 SW Jefferson Ave

Public Owned Vacant Lots

3113 SW
JEFFERSON AVE
1817306017





3115 SW
JEFFERSON AVE
1817306016

3117 SW
JEFFERSON AVE
1817306015

3119 SW
JEFFERSON AVE
1817306014

GREENLAWN

JEFFERSON

	Public Owned Vacant Lots
	Buildings
	Edge of Road
	Parcels



0 50 Feet

3009 SW Jefferson Ave

Public Owned Vacant Lots





3005 SW
JEFFERSON
AVE 1817307003

3007 SW
JEFFERSON
AVE 1817307002

3009 SW
JEFFERSON AVE
1817307001

BLAINE

JEFFERSON

	Public Owned Vacant Lots
	Buildings
	Edge of Road
	Parcels



0 50 Feet

318 S Blaine St Public Owned Vacant Lots



Public Owned Vacant Lots
Buildings
Edge of Road
Parcels



2707 SW
ADAMS ST
1817311015

2709 SW
ADAMS ST
1817311014

2711 SW
ADAMS ST
1817311013

2713 SW ADAMS
ST 1817311012

2715 SW ADAMS
ST 1817311011

2717 SW ADAMS
ST 1817311010

2719 SW
ADAMS ST
1817311009

2723 SW ADAMS
ST 1817311008

318 S BLAINE
ST 1817311003

S BLAINE ST
1817311004

ADAMS

BLAINE

2719 SW Adams St

Public Owned Vacant Lots

60 Feet

0



	Public Owned Vacant Lots
	Buildings
	Edge of Road
	Parcels

314 Cherry St Public Owned Vacant Lots

2808 SW
JEFFERSON AVE
1817326007

2810 SW
JEFFERSON AVE
1817326006

2809 SW
JEFFERSON AVE
1817326005

2816 SW
JEFFERSON
AVE 1817326002

2818 SW
JEFFERSON ST
1817326001

2515 SW
ADAMS ST
1817326013

2517 SW
ADAMS ST
1817326012

2521 SW ADAMS
ST 1817326011

314 CHERRY
ST 1817326004

CHERRY

2900 SW
JEFFERSON
AVE 1817312010

Public Owned Vacant Lots

- Public Owned Vacant Lots
- Buildings
- Edge of Road
- Parcels



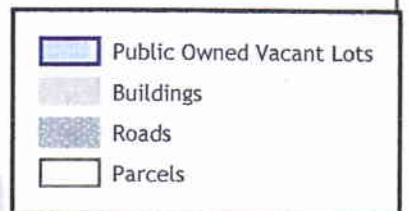
1712 W Howett St Public Owned Vacant Lots

HOWETT

1712 W HOWETT
ST 1808357004

0

80 Feet







920 S Shelley St

Public Owned-Vacant-Lots

SHELLEY

920 S SHELLEY
ST 1817133007

-  Public Owned Vacant Lots
-  Buildings
-  Roads
-  Parcels







1221 W Millman St Public-Owned-Vacant-Lots

1221 W
MILLMAN ST
1808452010

MILLMAN

0 50 Feet







-  Public Owned Vacant Lots
-  Buildings
-  Roads
-  Parcels

817 S Shelley St

Public Owned Vacant Lots

817 S SHELLEY
ST 1817126040

	Public Owned Vacant Lots
	Buildings
	Roads
	Parcels

ANN







1022 S Blaine St

Public Owned Vacant Lots

BLAINE

1022 S BLAINE
ST 1817153013

	Public Owned Vacant Lots
	Buildings
	Roads
	Parcels







1034 S Warren St

Public Owned Vacant Lots

WARREN

1034 S WARREN
ST 1817155016

	Public Owned Vacant Lots
	Buildings
	Roads
	Parcels



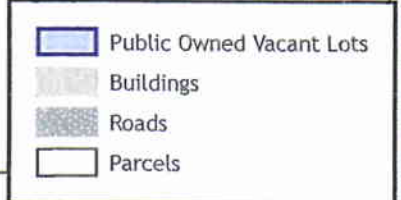
1506 W Antoinette St

Public Owned Vacant Lots

SHELLEY

ANTOINETTE

1506 W
ANTOINETTE ST
1817176003



1431 W Garden St

Public Owned Vacant Lots

1431 W
GARDEN ST
1817177035





BROWN

JEFFERSON

GARDEN

0 50 Feet







-  Public Owned Vacant Lots
-  Buildings
-  Roads
-  Parcels

939 S Shelley St

Public Owned Vacant Lots

939 S SHELLEY
ST 1817132025

	Public Owned Vacant Lots
	Buildings
	Roads
	Parcels








504 S Charlton St

Public Owned Vacant Lots

CHARLTON

504 S CHARLTON
ST 1808461003





	Public Owned Vacant Lots
	Buildings
	Roads
	Parcels




911 S Blaine St

Public Owned Vacant Lots

911 S BLAINE
ST 1817106019

-  Public Owned Vacant Lots
-  Buildings
-  Roads
-  Parcels








1101 S Greenlawn Ave

Public Owned Vacant Lots

GARDEN

1101 S GREENLAWN
AVE 1817156016





	Public Owned Vacant Lots
	Buildings
	Roads
	Parcels



1105 S Blaine St

Public Owned Vacant Lots

1105 S BLAINE
ST 1817157023





-  Public Owned Vacant Lots
-  Buildings
-  Roads
-  Parcels



1117 S Blaine St

Public Owned Vacant Lots

1117 S BLAINE
ST 1817157029





	Public Owned Vacant Lots
	Buildings
	Roads
	Parcels




1305 S Greenlawn Ave

Public Owned Vacant Lots

1305 S GREENLAWN
AVE 1817301010

	Public Owned Vacant Lots
	Buildings
	Roads
	Parcels








3112 SW Jefferson Ave

Public Owned Vacant Lots

JEFFERSON

3112 SW
JEFFERSON AVE
1817310007


	Public Owned Vacant Lots
	Buildings
	Roads
	Parcels



2818 SW Jefferson Ave





Public Owned Vacant Lots


JEFFERSON



2818 SW
JEFFERSON AVE
1817326001

CHERRY

	Public Owned Vacant Lots
	Buildings
	Roads
	Parcels







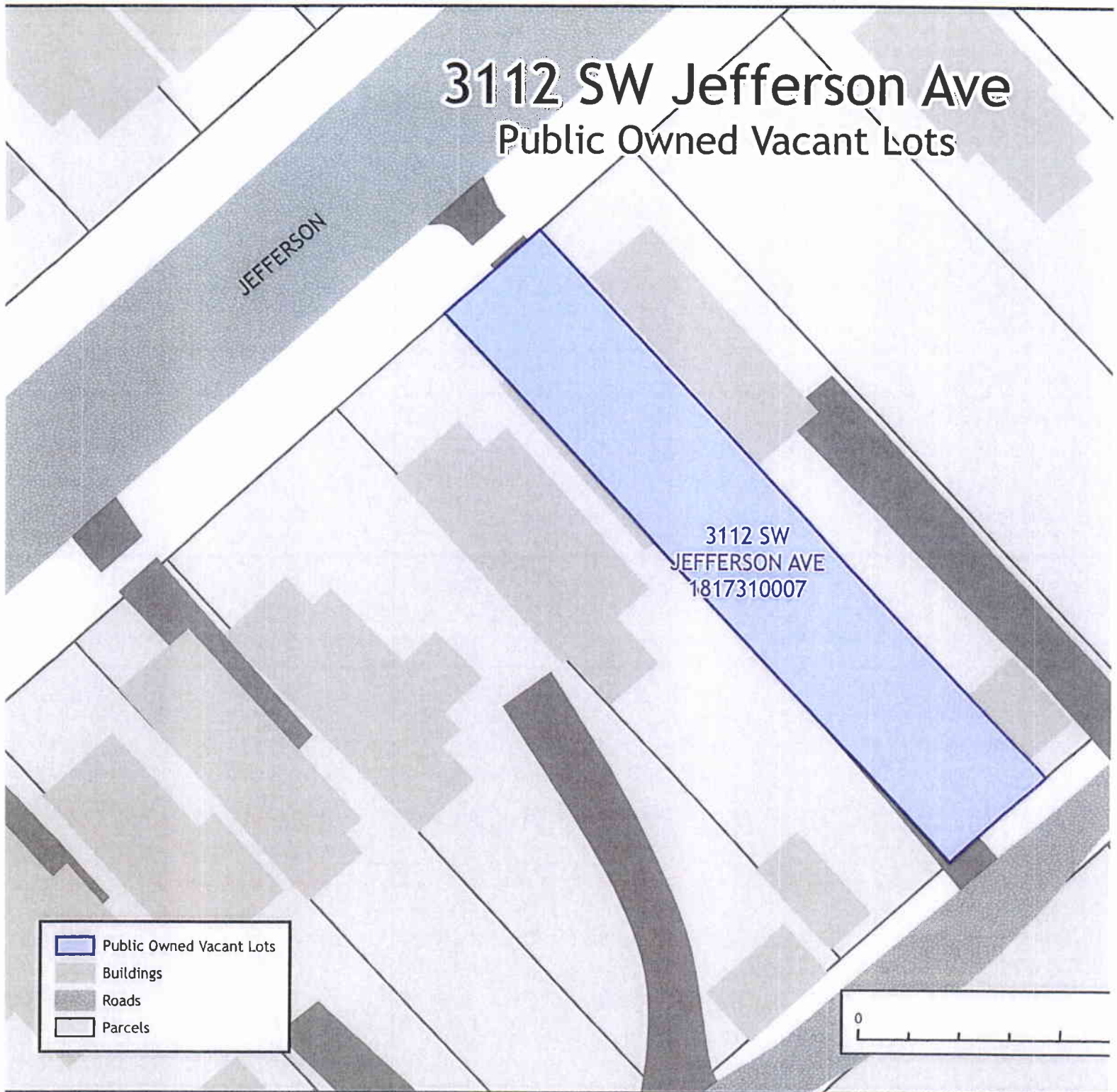

3112 SW Jefferson Ave

Public Owned Vacant Lots

JEFFERSON

3112 SW
JEFFERSON AVE
1817310007

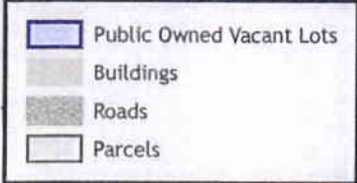
	Public Owned Vacant Lots
	Buildings
	Roads
	Parcels



1023 S Brown St

Public Owned Vacant Lots





1023 S BROWN
ST 1817177024




1115 S Blaine St

Public Owned Vacant Lots

1115 S BLAINE
ST 1817157028





-  Public Owned Vacant Lots
-  Buildings
-  Roads
-  Parcels




1105-S-Greentawn-Ave

Public Owned Vacant Lots

1105 S GREENLAWN
AVE 1817156018

	Public Owned Vacant Lots
	Buildings
	Roads
	Parcels








1010 S Greenlawn Ave

Public Owned Vacant Lots

GREENLAWN

1010 S GREENLAWN
AVE 1817152005





-  Public Owned Vacant Lots
-  Buildings
-  Roads
-  Parcels



805 S Greenlawn Ave

Public Owned Vacant Lots

805 S GREENLAWN
AVE 1817101028

	Public Owned Vacant Lots
	Buildings
	Roads
	Parcels







2006 W Howett St

Public Owned Vacant Lots

HOWETT

2006 W HOWETT
ST 1807483005

-  Public Owned Vacant Lots
-  Buildings
-  Roads
-  Parcels

0

50 Feet



2401 W Garden St

Public Owned Vacant Lots

2401 W GARDEN
ST 1818252024

STANLEY

GARDEN



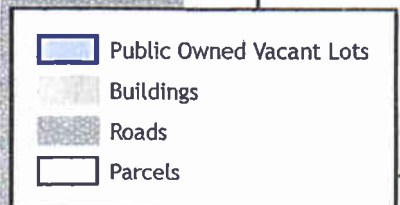

1502 W Antoinette St

Public Owned Vacant Lots

ANTOINETTE

1502 W
ANTOINETTE ST
1817176005

HICKORY




1508 W Antoinette St

Public Owned Vacant Lots

SHELLEY

ANTOINETTE

1508 W
ANTOINETTE ST
1817176002







	Public Owned Vacant Lots
	Buildings
	Roads
	Parcels


1032 S Warren St

Public Owned Vacant Lots

WARREN

1032 S WARREN
ST 1817155015

-  Public Owned Vacant Lots
-  Buildings
-  Roads
-  Parcels







940 S Shelley St

Public Owned Vacant Lots

SHELLEY

940 S SHELLEY
ST 1817133011





	Public Owned Vacant Lots
	Buildings
	Roads
	Parcels



1004 W Millman St Public Owned Vacant Lots

MILLMAN

1004 W
MILLMAN ST
1808461008

-  Public Owned Vacant Lots
-  Buildings
-  Roads
-  Parcels

0 50 Feet







1437 W Garden St

Public-Owned-Vacant-Lots

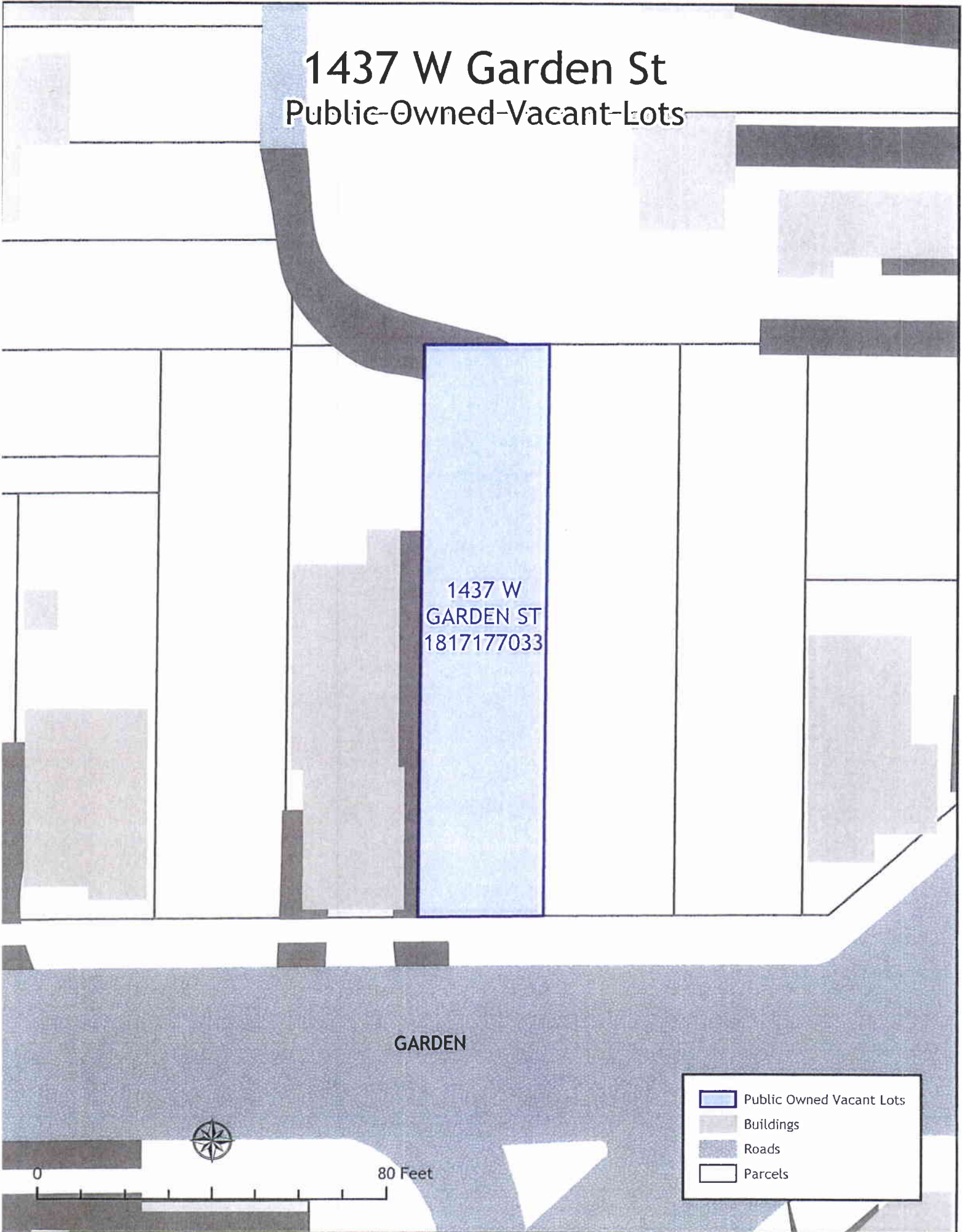
1437 W
GARDEN ST
1817177033

GARDEN

	Public Owned Vacant Lots
	Buildings
	Roads
	Parcels



0 80 Feet







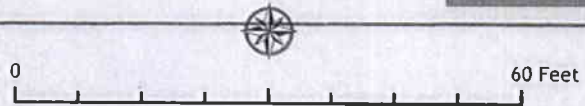
324 S Steubenville Ave

Public Owned Vacant Lots

HURLBURT

324 S
STEUBENVILLE
AVE 1808402009

	Public Owned Vacant Lots
	Buildings
	Roads
	Parcels



1706 W Millman St

Public Owned Vacant Lots

MILLMAN

1706 W
MILLMAN
ST 1808356005



0 60 Feet

- Public Owned Vacant Lots
- Buildings
- Roads
- Parcels

2717 SW Adams St Public Owned Vacant Lots

2707 SW
ADAMS ST
1817311015

2709 SW
ADAMS ST
1817311014

2711 SW ADAMS
ST 1817311013

2713 SW ADAMS
ST 1817311012

2715 SW ADAMS
ST 1817311011

2717 SW
ADAMS ST
1817311010

2719 SW ADAMS
ST 1817311009

2723 SW ADAMS
ST 1817311008

S BLAINE ST
1817311004

ADAMS

BLAINE

- Public Owned Vacant Lots
- Buildings
- Edge of Road
- Parcels



316 S Blaine St Public Owned Vacant Lots



3212 SW Jefferson Ave Public-Owned Vacant Lots

3200 SW
JEFFERSON
AVE 1817309014

3206 SW
JEFFERSON AVE
1817309013

3212 SW
JEFFERSON
AVE 1817309012

3214 SW
JEFFERSON AVE
1817309011

3216 SW
JEFFERSON
AVE 1817309010


3218 SW
JEFFERSON AVE
1817309009

Public Owned Vacant Lots

Buildings

Edge of Road

Parcels



3115 SW Jefferson Ave

Public Owned Vacant Lots

1414 S
GREENLAWN AVE
1817306008

3109 SW
JEFFERSON AVE
1817306019





3111 SW
JEFFERSON
AVE 1817306018

3113 SW
JEFFERSON
AVE 1817306017

3115 SW
JEFFERSON AVE
1817306016

3117 SW
JEFFERSON AVE
1817306015

SW JEFFERSON
AVE 1817306014

	Public Owned Vacant Lots
	Buildings
	Edge of Road
	Parcels



0 60 Feet

1403 S Greenlawn Ave

Public Owned Vacant Lots

1828 W
LATROBE ST
1817305008

1401 S
GREENLAWN AVE
1817305009

1403 S
GREENLAWN AVE
1817305010

1407 S
GREENLAWN AVE
1817305011

1400 S
WESTERN AVE
1817305001

1402 S
WESTERN AVE
1817305002

1406 S
WESTERN AVE
1817305003

1408 S
WESTERN AVE
1817305004

GREENLAWN

Public Owned Vacant Lots

Buildings

Edge of Road

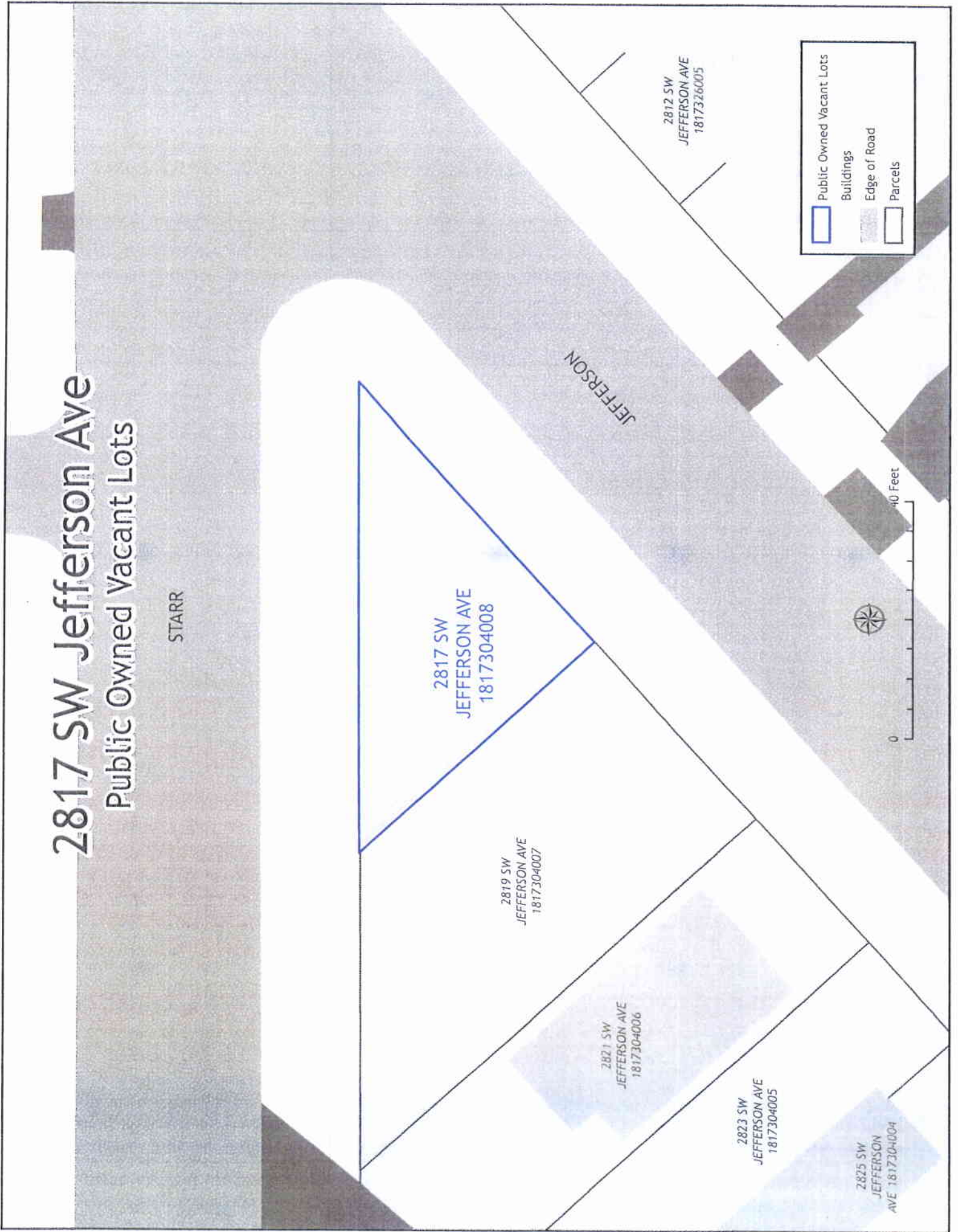
Parcels



2817 SW Jefferson Ave

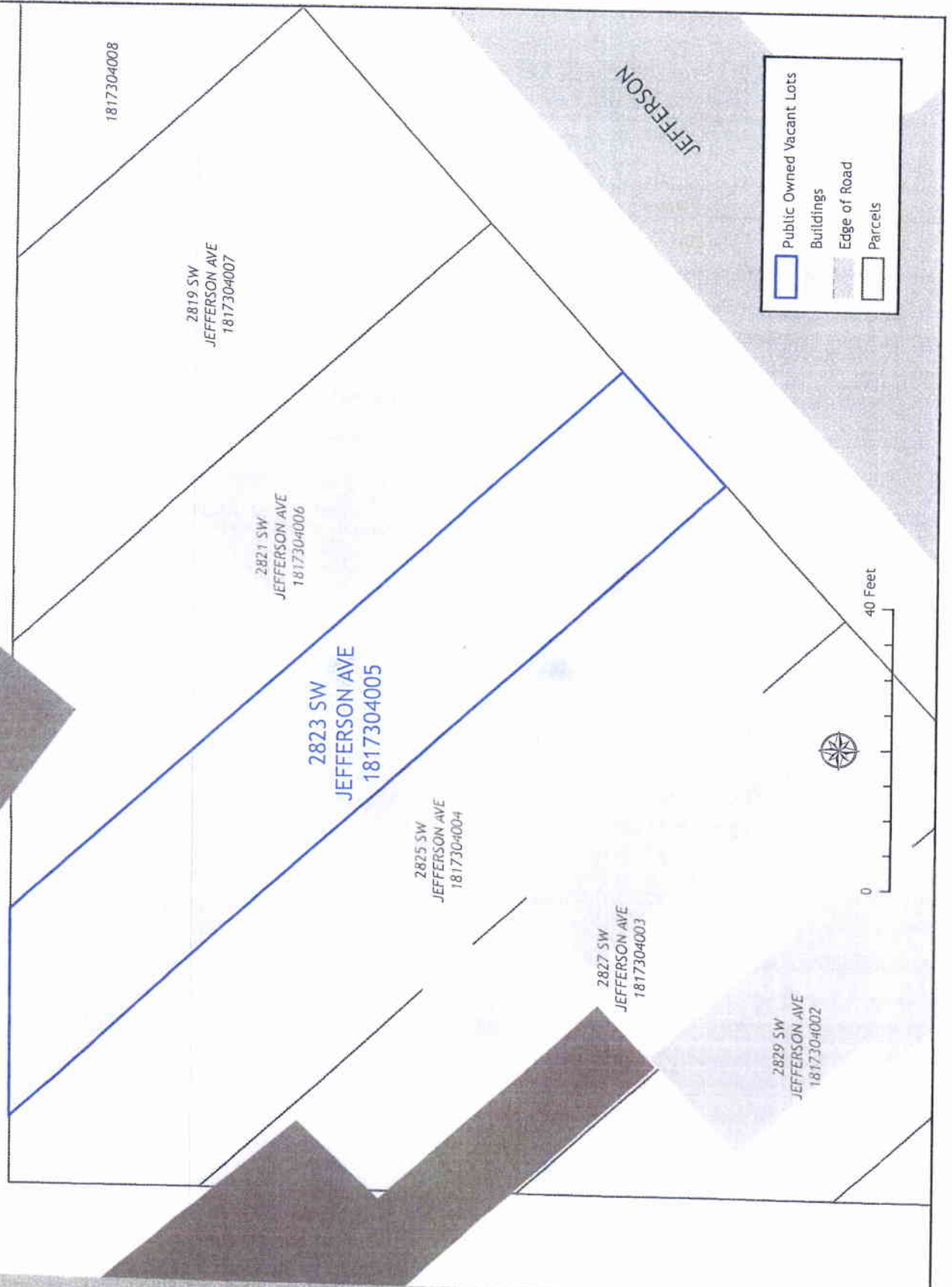
Public Owned Vacant Lots

STARR



2823 SW Jefferson Ave

Public Owned Vacant Lots



1311 S Matthew St

Public Owned Vacant Lots

1304 S
BLAINE ST
1817303003

1307 S
MATTHEW ST
1817303011

1309 S
MATTHEW ST
1817303012

1311 S
MATTHEW ST
1817303013

1313 S
MATTHEW ST
1817303018

1308 S
BLAINE ST
1817303004

1310 S
BLAINE ST
1817303005

1312 S
BLAINE ST
1817303006

MATTHEW

Public Owned Vacant Lots

- Public Owned Vacant Lots
- Buildings
- Edge of Road
- Parcels



40 Feet

0

1307 S Greenlawn Ave

Public Owned Vacant Lots

1303 S
GREENLAWN AVE
1817301009

1305 S
GREENLAWN AVE
1817301010

1307 S
GREENLAWN AVE
1817301011

1313 S
GREENLAWN AVE
1817301016

GREENLAWN

Public Owned Vacant Lots

- Buildings
- Edge of Road
- Parcels

40 Feet



0

1309 S
WESTERN AVE
1817301004

1306 S
WESTERN AVE
1817301002

1310 S
WESTERN AVE
1817301003

1312 S
WESTERN AVE
1817301004

1314 S
WESTERN AVE
1817301017

2128 SW Jefferson Ave Public Owned Vacant Lots

2118 SW
JEFFERSON AVE
1817252008

317 S
OLIVE ST
1817252007

2023 SW ADAMS
ST 1817252006

2027 SW ADAMS
ST 1817252005


2128 SW
JEFFERSON
AVE 1817252004

2130 SW
JEFFERSON
AVE 1817252003

1817252002

2136 SW
JEFFERSON AVE
1817252001

Public Owned Vacant Lots
Buildings
Edge of Road
Parcels



1002 W Lincoln Ave

Public-Owned-Vacant-Lots

LINCOLN

1002 W
LINCOLN AVE
1817204022

1817204021

1008 W
LINCOLN AVE
1817204020

JEFFERSON

1817226049



	Public Owned Vacant Lots
	Buildings
	Edge of Road
	Parcels

1024 W Lincoln Ave

Public Owned Vacant Lots

1030 W
LINCOLN AVE
1817204011

1026 W
LINCOLN AVE
1817204012

1024 W
LINCOLN AVE
1817204013





1022 W
LINCOLN AVE
1817204014

1018 W
LINCOLN AVE
1817204015



0

50 Feet

-  Public Owned Vacant Lots
-  Buildings
-  Edge of Road
-  Parcels

1050 W Lincoln Ave

Public Owned Vacant Lots

LINCOLN

1118 W
LINCOLN AVE
1817204001

1050 W
LINCOLN AVE
1817204002

1048 W
LINCOLN AVE
1817204003

1046 W
LINCOLN AVE
1817204004

0

60 Feet

1105 W GEORGE
ST 1817204032

- Public Owned Vacant Lots
- Buildings
- Edge of Road
- Parcels

1212 W Lincoln Ave

Public Owned Vacant Lots

700 S
HELEN ST
1817201001

702 S HELEN
ST 1817201002

704 S
HELEN ST
1817201003

706 S HELEN
ST 1817201004

708 S
HELEN ST
1817201005

710 S
HELEN ST
1817201006

1212 W
LINCOLN AVE
1817201007





1210 W
LINCOLN AVE
1817201008

1208 W
LINCOLN AVE
1817201009



0

50 Feet

-  Public Owned Vacant Lots
-  Buildings
-  Edge of Road
-  Parcels

1023 S Tyng St

Public Owned Vacant Lots

1012 S LOUISA
ST 1817179002

1016 S LOUISA
ST 1817179003

1018 S
LOUISA ST
1817179004

1817179005

1023 S
TYNG ST
1817182002

1029 S
TYNG ST
1817182003

2119 SW
ADAMS ST
1817251017

TYNG

JEFFERSON

	Public Owned Vacant Lots
	Buildings
	Edge of Road
	Parcels



1435 W Garden St Public Owned Vacant Lots

1029 S
BROWN ST
1817177026

1033 S
BROWN ST
1817177036




1441 W GARDEN
ST 1817177032

1437 W GARDEN
ST 1817177033

1435 W
GARDEN ST
1817177034

1431 W GARDEN
ST 1817177035

1035 S
BROWN ST
1817177037

	Public Owned Vacant Lots
	Buildings
	Edge of Road
	Parcels

0 50 Feet



GARDEN

1061 S
HICKORY ST
1817176029

1455 W Garden St

Public Owned Vacant Lots

1060 S
HICKORY ST
1817177018

1065 S
HICKORY ST
1817176030

1064 S
HICKORY ST
1817177019

HICKORY

1501 W GARDEN
ST 1817176035

1455 W
GARDEN
1817177028

1453 W
GARDEN ST
1817177029





1451 W GARDEN
ST 1817177030

1447 W
GARDEN ST
1817177031

GARDEN



0 60 Feet

-  Public Owned Vacant Lots
-  Buildings
-  Edge of Road
-  Parcels

1060 S Hickory St

Public Owned Vacant Lots

1025 S
BROWN ST
1817177025

1054 S
HICKORY ST
1817177016

1058 S
HICKORY ST
1817177017

1029 S
BROWN ST
1817177026

HICKORY

1060 S
HICKORY ST
1817177018

1064 S
HICKORY ST
1817177019

1447 W GARDEN
ST 1817177031

1437 W GARDEN
ST 1817177033

1501 W
GARDEN ST
1817176035

1065 S
HICKORY ST
1817176030

1061 S
HICKORY ST
1817176029

1055 S
HICKORY ST
1817176028

1049 S
HICKORY ST
1817176027

Public Owned Vacant Lots

- Buildings
- Edge of Road
- Parcels



1034 S Hickory St

Public Owned Vacant Lots

1005 S
BROWN ST
1817177021

1026 S
HICKORY ST
1817177009

1030 S
HICKORY ST
1817177010

1034 S
HICKORY ST
1817177011

1038 S
HICKORY ST
1817177012

1044 S
HICKORY ST
1817177013

1017 S
BROWN ST
1817177022

1019 S
BROWN ST
1817177023

1021 S
HICKORY ST
1817176038

1025 S
HICKORY ST
1817176010

1029 S
HICKORY ST
1817176021

1033 S
HICKORY ST
1817176022

1037 S
HICKORY ST
1817176037

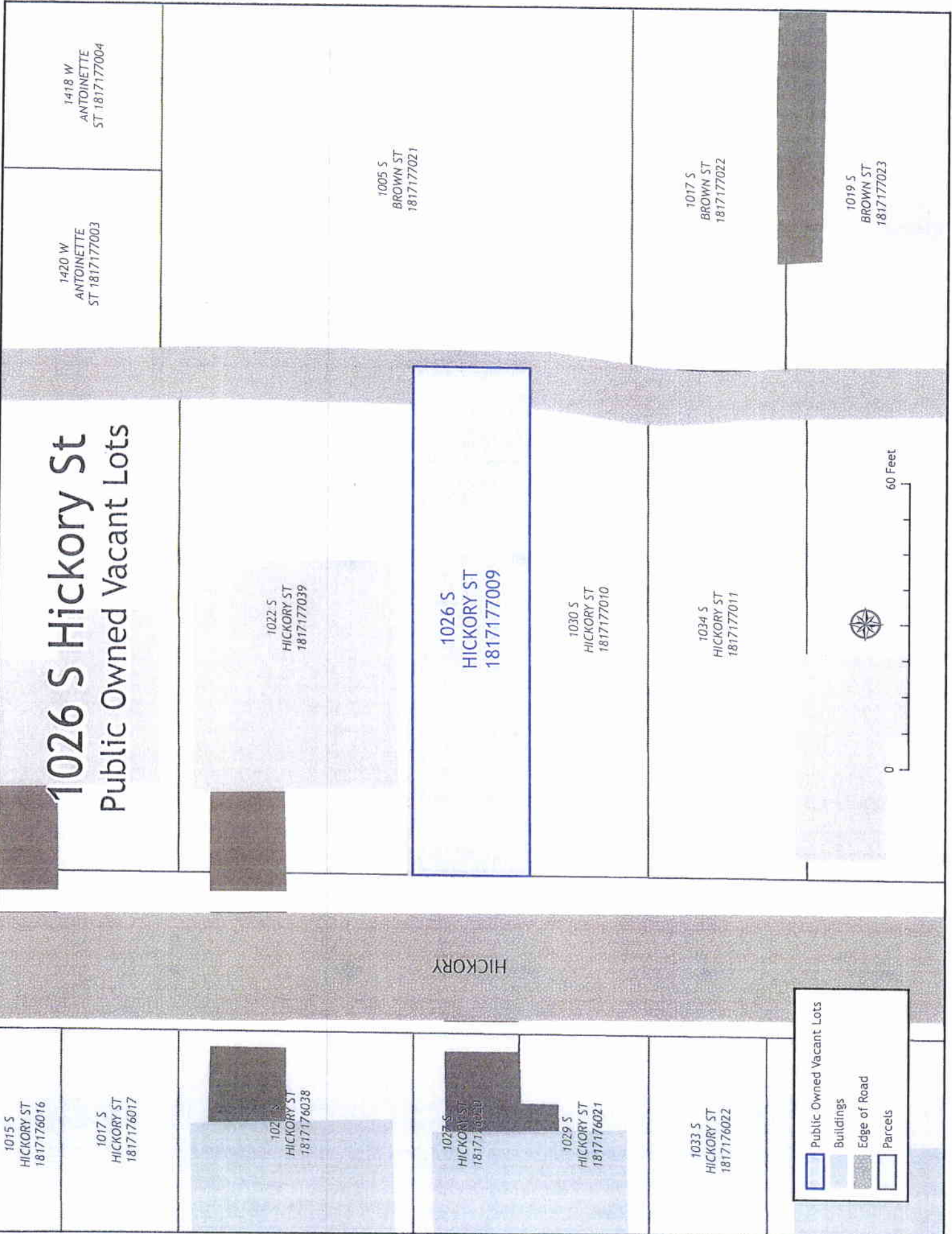
1043 S
HICKORY ST
1817176025

Public Owned Vacant Lots

- Buildings
- Edge of Road
- Parcels



HICKORY



1026 S Hickory St

Public Owned Vacant Lots

HICKORY

	Public Owned Vacant Lots
	Buildings
	Edge of Road
	Parcels



1015 S
HICKORY ST
1817176016

1017 S
HICKORY ST
1817176017

1021 S
HICKORY ST
1817176038

1027 S
HICKORY ST
1817176018

1029 S
HICKORY ST
1817176021

1033 S
HICKORY ST
1817176022

1022 S
HICKORY ST
1817177039

1026 S
HICKORY ST
1817177009

1030 S
HICKORY ST
1817177010

1034 S
HICKORY ST
1817177011

1420 W
ANTOINETTE
ST 1817177003

1418 W
ANTOINETTE
ST 1817177004

1005 S
BROWN ST
1817177021

1017 S
BROWN ST
1817177022

1019 S
BROWN ST
1817177023

1428 W Antoinette St

Public Owned Vacant Lots

ANTOINETTE

1500 W
ANTOINETTE
ST 1817176006

HICKORY

1428 W
ANTOINETTE
ST 1817177001

1424 W
ANTOINETTE
ST 1817177002

1015 S
HICKORY ST
1817176016

1017 S
HICKORY ST
1817176017

1018 S
HICKORY ST
1817177038



50 Feet

	Public Owned Vacant Lots
	Buildings
	Edge of Road
	Parcels

1033 S Hickory St

Public Owned Vacant Lots

1027 S
HICKORY ST
1817176020

1029 S
HICKORY ST
1817176021

1033 S
HICKORY ST
1817176022

1037 S
HICKORY ST
1817176037

1010 S
SHELLEY ST
1817176008

1014 S
SHELLEY ST
1817176009

1016 S
SHELLEY ST
1817176010

1020 S
SHELLEY ST
1817176011

HICKORY

Public Owned Vacant Lots

- Public Owned Vacant Lots
- Buildings
- Edge of Road
- Parcels

50 Feet

0



1015 S Hickory St

Public Owned Vacant Lots

1506 W
ANTOINETTE ST
1817176003

1504 W
ANTOINETTE ST
1817176004

1502 W
ANTOINETTE ST
1817176005

1500 W
ANTOINETTE ST
1817176006

1015 S
HICKORY ST
1817176016

1017 S
HICKORY ST
1817176017

1021 S
HICKORY ST
1817176038

1508 W
ANTOINETTE ST
1817176002

1006 S
SHELLEY ST
1817176007

1010 S
SHELLEY ST
1817176008

HICKORY

Public Owned Vacant Lots

- Public Owned Vacant Lots
- Buildings
- Edge of Road
- Parcels



1105 S
WARREN ST
1817159017

1109 S
WARREN ST
1817159018

1111 S
WARREN ST
1817159019

1108 S Matthew St

Public Owned Vacant Lots

1104 S
MATTHEW ST
1817159003

1108 S
MATTHEW ST
1817159004

1112 S
MATTHEW ST
1817159005

40 Feet

0



	Public Owned Vacant Lots
	Buildings
	Edge of Road
	Parcels

1105 S
MATTHEW ST
1817158023

1107 S
MATTHEW ST
1817158024

1109 S
MATTHEW ST
1817158025

1111 S
MATTHEW ST
1817158026

1104 S BLAINE
ST 1817158003

1108 S Blaine St

Public Owned Vacant Lots

1106 S BLAINE
ST 1817158004

1108 S BLAINE
ST 1817158005

1110 S BLAINE
ST 1817158006

40 Feet

0



- Public Owned Vacant Lots
- Buildings
- Edge of Road
- Parcels

GREENLAWN

1218 S Greenlawn Ave

Public Owned Vacant Lots





1212 S
GREENLAWN AVE
1817157018

1214 S
GREENLAWN AVE
1817157019

1218 S
GREENLAWN AVE
1817157020

1211 S BLAINE
ST 1817157035

STARR

	Public Owned Vacant Lots
	Buildings
	Edge of Road
	Parcels



WESTERN

1200 S Western Ave

Public Owned Vacant Lots

1122 S
WESTERN AVE
1817156010

1200 S
WESTERN AVE
1817156035





1204 S
WESTERN AVE
1817156036

1119 S
GREENLAWN AVE
1817156024

1201 S
GREENLAWN AVE
1817156025

1203 S
GREENLAWN AVE
1817156026

1205 S
GREENLAWN AVE
1817156027

-  Public Owned Vacant Lots
-  Buildings
-  Edge of Road
-  Parcels



WESTERN

1206 S Western Ave

Public Owned Vacant Lots

1204 S
WESTERN AVE
1817156036

1206 S
WESTERN AVE
1817156012

1212 S
WESTERN AVE
1817156040





1201 S
GREENLAWN AVE
1817156025

1203 S
GREENLAWN AVE
1817156026

1205 S
GREENLAWN AVE
1817156027

1207 S
GREENLAWN AVE
1817156028

1209 S
GREENLAWN AVE
1817156029

-  Public Owned Vacant Lots
-  Buildings
-  Edge of Road
-  Parcels



1118 S Western Ave

Public-Owned-Vacant-Lots

1112 S
WESTERN AVE
1817156007

1114 S
WESTERN AVE
1817156008

1118 S
WESTERN AVE
1817156009

1122 S
WESTERN AVE
1817156010

1111 S
GREENLAWN AVE
1817156021

1113 S
GREENLAWN AVE
1817156022

1115 S
GREENLAWN AVE
1817156023

1119 S
GREENLAWN AVE
1817156024


1201 S
GREENLAWN AVE
1817156025


WESTERN


MALONE


- Public Owned Vacant Lots
- Buildings
- Edge of Road
- Parcels



Public Owned Vacant Lots 

Buildings 

Edge of Road 

Parcels 



GARDEN

1523 W Garden St
Public Owned Vacant Lots

1031 S
SHELLEY ST
1817155032

1032 S WARREN
ST 1817155015

1034 S
WARREN ST
1817155016

1040 S
WARREN ST
1817155017

1044 S WARREN
ST 1817155018

1523 W
GARDEN ST
1817155033

1521 W
GARDEN ST
1817155034

1517 W GARDEN
ST 1817155035

BLAINE

1024 S Blaine St

Public Owned Vacant Lots

1020 S BLAINE
ST 1817153012

1022 S BLAINE
ST 1817153013

1024 S
BLAINE ST
1817153014

1026 S BLAINE
ST 1817153015

1028 S BLAINE
ST 1817153016

1030 S
BLAINE ST
1817153017

1701 W
GARDEN ST
1817153035

1713 W GARDEN
ST 1817153028



- Public Owned Vacant Lots
- Buildings
- Edge of Road
- Parcels

Public Owned Vacant Lots

Buildings

Edge of Road

Parcels



GARDEN

1811 W Garden St
Public Owned Vacant Lots

1029 S BLAINE
ST 1817152024

1031 S
BLAINE ST
1817152025

1033 S
BLAINE ST
1817152026

1807 W GARDEN
ST 1817152038

1811 W
GARDEN ST
1817152030

1813 W GARDEN
ST 1817152029

1815 W GARDEN
ST 1817152028

1032 S
GREENLAWN AVE
1817152014

1018 S
GREENLAWN AVE
1817152009

1020 S
GREENLAWN AVE
1817152010

1022 S
GREENLAWN AVE
1817152011

1024 S
GREENLAWN AVE
1817152037

1025 S Blaine St

Public Owned Vacant Lots

1021 S BLAINE
ST 1817152021





1023 S BLAINE
ST 1817152022

1025 S
BLAINE ST
1817152023

1029 S BLAINE
ST 1817152024





1031 S BLAINE
ST 1817152025

BLAINE

-  Public Owned Vacant Lots
-  Buildings
-  Edge of Road
-  Parcels



GREENLAWN

	Public Owned Vacant Lots
	Buildings
	Edge of Road
	Parcels

1016 S Greenlawn Ave

Public Owned Vacant Lots

1014 S
GREENLAWN AVE
1817152007

1016 S
GREENLAWN AVE
1817152008

1018 S
GREENLAWN AVE
1817152009

1013 S
BLAINE ST
1817152018

1015 S
BLAINE ST
1817152019

1017 S
BLAINE ST
1817152020

1021 S
BLAINE ST
1817152021



928 S Sumner Ave

Public Owned Vacant Lots

924 S
SUMNER AVE
1817134013

928 S
SUMNER AVE
1817134036

932 S
SUMNER AVE
1817134017

923 S LOUISA
ST 1817134028

925 S
LOUISA ST
1817134029

927 S
LOUISA ST
1817134030

929 S
LOUISA ST
1817134031





931 S
LOUISA ST
1817134032

933 S LOUISA
ST 1817134033

SUMNER

- Public Owned Vacant Lots
- Buildings
- Edge of Road
- Parcels



Public Owned Vacant Lots	
Buildings	
Edge of Road	
Parcels	



906 S
SUMNER AVE
1817134005

904 S
SUMNER AVE
1817134004

902 S
SUMNER AVE
1817134003

905 S
LOUISA ST
1817134021

901 S
LOUISA ST
1817134020

1410 W
ANN ST
1817134002

900 S
SUMNER AVE
1817134001

ANN

Public Owned Vacant Lots
1410 W Ann St

1415 W
ANN ST
1817128020

SHELLEY

Public Owned Vacant Lots
Buildings
Edge of Road
Parcels

956 S Shelley St
Public Owned Vacant Lots

952 S SHELLEY
ST 1817133013

956 S SHELLEY
ST 1817133034

1507 W
ANTOINETTE ST
1817133016

1503 W
ANTOINETTE ST
1817133017

925 S
SUMNER AVE
1817133028

927 S
SUMNER AVE
1817133029

929 S
SUMNER AVE
1817133030

933 S
SUMNER AVE
1817133031

1429 W
ANTOINETTE ST
1817133018



948 S
SHELLEY ST
1817133012

952 S
SHELLEY ST
1817133013

956 S
SHELLEY ST
1817133034

1503 W
ANTOINETTE ST
1817133017

929 S Sumner Ave

Public Owned Vacant Lots

925 S
SUMNER AVE
1817133028





927 S
SUMNER AVE
1817133029

929 S
SUMNER AVE
1817133030

933 S
SUMNER AVE
1817133031

1429 W
ANTOINETTE
ST 1817133018

SUMNER

	Public Owned Vacant Lots
	Buildings
	Edge of Road
	Parcels



938 S SHELLEY
ST 1817133010

940 S
SHELLEY ST
1817133011

948 S
SHELLEY ST
1817133012

952 S
SHELLEY ST
1817133013

925 S Sumner Ave

Public Owned Vacant Lots

921 S
SUMNER AVE
1817133027

925 S
SUMNER AVE
1817133028

927 S
SUMNER AVE
1817133029

929 S
SUMNER AVE
1817133030

SUMNER

Public Owned Vacant Lots

Buildings

Edge of Road

Parcels



906 S
SHELLEY ST
1817133003

910 S
SHELLEY ST
1817133004

918 S
SHELLEY ST
1817133036

920 S
SHELLEY ST
1817133005

909 S Summer Ave





Public Owned Vacant Lots

905 S
SUMNER AVE
1817133021





909 S
SUMNER AVE
1817133022

911 S
SUMNER AVE
1817133023

SUMNER

	Public Owned Vacant Lots
	Buildings
	Edge of Road
	Parcels



	Parcels
	Edge of Road
	Buildings
	Public Owned Vacant Lots



ANTOINETTE

1503 W
ANTOINETTE ST 1817133017

1507 W
ANTOINETTE ST 1817133016

SHELLEY

956 S SHELLEY
ST 1817133034

1507 W Antoinette St
Public Owned Vacant Lots

SHELLEY

938 S Shelley St

Public Owned Vacant Lots

934 S SHELLEY
ST 1817133009

938 S
SHELLEY ST
1817133010





913 S
SUMNER AVE
1817133024

917 S
SUMNER AVE
1817133025

919 S
SUMNER AVE
1817133026

921 S
SUMNER AVE
1817133027

925 S
SUMNER AVE
1817133028

-  Public Owned Vacant Lots
-  Buildings
-  Edge of Road
-  Parcels



938 S SHELLEY
ST 1817133010

SHELLEY

926 S Shelley St
Public Owned Vacant Lots

920 S SHELLEY
ST 1817133007

926 S SHELLEY
ST 1817133008

934 S SHELLEY
ST 1817133009

911 S
SUMNER AVE
1817133023

913 S
SUMNER AVE
1817133024

917 S
SUMNER AVE
1817133025

919 S
SUMNER AVE
1817133026

- Public Owned Vacant Lots
- Buildings
- Edge of Road
- Parcels



914 S
WARREN ST
1817132032

S WARREN ST
1817132036

922 S
WARREN ST
1817132037

924 S
WARREN ST
1817132009

943 S Shelley St

Public Owned Vacant Lots

939 S SHELLEY
ST 1817132025

943 S
SHELLEY ST
1817132026

951 S SHELLEY
ST 1817132027



SHELLEY

- Public Owned Vacant Lots
- Buildings
- Edge of Road
- Parcels

909 S Shelley St

Public Owned Vacant Lots

900 S WARREN
ST 1817132034

1528 W
ANN ST
1817132015





901 S
SHELLEY ST
1817132016

909 S
SHELLEY ST
1817132017

911 S SHELLEY
ST 1817132018

915 S SHELLEY
ST 1817132019

SHELLEY

-  Public Owned Vacant Lots
-  Buildings
-  Edge of Road
-  Parcels



710 S
SHELLEY ST
1817127013

712 S
SHELLEY ST
1817127014

716 S
SHELLEY ST
1817127015

7-17-S-Summer-Ave

Public Owned Vacant Lots

713 S
SUMNER AVE
1817127029

715 S
SUMNER AVE
1817127030

717 S
SUMNER AVE
1817127031

719 S
SUMNER AVE
1817127032

721 S
SUMNER AVE
1817127045

720 S
SHELLEY ST
1817127038



- Public Owned Vacant Lots
- Buildings
- Edge of Road
- Parcels

SUMNER

709 S Sumner Ave

Public Owned Vacant Lots

1508 W
LINCOLN AVE
1817127006

1500 W
LINCOLN AVE
1817127010

1502 W
LINCOLN AVE
1817127009

1504 W
LINCOLN AVE
1817127008

1506 W
LINCOLN AVE
1817127007

1510 W
LINCOLN AVE
1817127005

706 S
SHELLEY ST
1817127011

707 S
SUMNER AVE
1817127026

708 S
SHELLEY ST
1817127012

709 S
SUMNER AVE
1817127027

710 S
SHELLEY ST
1817127013

1817127028

713 S
SUMNER AVE
1817127029

SUMNER

Public Owned Vacant Lots

Buildings

Edge of Road

Parcels

50 Feet

0



811 S Warren St

Public Owned Vacant Lots

WARREN

807 S WARREN
ST 1817104026

809 S WARREN
ST 1817104027

811 S
WARREN ST
1817104028

813 S WARREN
ST 1817104029

815 S WARREN
ST 1817104030





806 S
MATTHEW ST
1817104012

808 S
MATTHEW ST
1817104013

810 S
MATTHEW ST
1817104014

812 S
MATTHEW ST
1817104015



	Public Owned Vacant Lots
	Buildings
	Edge of Road
	Parcels

816 S Matthew St

Public Owned Vacant Lots

MATTHEW

812 S MATTHEW ST 1817104015

816 S MATTHEW ST 1817104016

818 S MATTHEW ST 1817104017

809 S WARREN ST 1817104027

811 S WARREN ST 1817104028

813 S WARREN ST 1817104029

815 S WARREN ST 1817104030

1601 W ANN ST 1817104031

	Public Owned Vacant Lots
	Buildings
	Edge of Road
	Parcels



ANN

802 S
WESTERN AVE
1817101009

804 S
WESTERN AVE
1817101010

806 S
WESTERN AVE
1817101011

810 S
WESTERN AVE
1817101012

812 S
WESTERN AVE
1817101013

809 S Greenlawn Ave

Public-Owned Vacant Lots

805 S GREENLAWN
AVE 1817101028

809 S GREENLAWN
AVE 1817101029

813 S GREENLAWN
AVE 1817101030

815 S GREENLAWN
AVE 1817101031

GREENLAWN

Public Owned Vacant Lots

Buildings

Edge of Road

Parcels



801 S Greenlawn Ave

Public Owned Vacant Lots

740 S
WESTERN AVE
1817101007

800 S
WESTERN AVE
1817101008




802 S
WESTERN AVE
1817101009

801 S GREENLAWN
AVE 1817101026

803 S GREENLAWN
AVE 1817101027

805 S GREENLAWN
AVE 1817101028

GREENLAWN

	Public Owned Vacant Lots
	Buildings
	Edge of Road
	Parcels



730 S Western Ave

Public Owned Vacant Lots

722 S WESTERN
AVE 1817101004





730 S
WESTERN AVE
1817101005

734 S WESTERN
AVE 1817101006

711 S GREENLAWN
AVE 1817101037

719 S GREENLAWN
AVE 1817101024

WESTERN

	Public Owned Vacant Lots
	Buildings
	Edge of Road
	Parcels



336 SW New St Public Owned Vacant Lots

329 SW
NEW ST
1808477018

333 SW
NEW ST
1808477017

1808480002





NEW

1808480010

336 SW
NEW ST
1808480001

HOWETT

1437 SW
JEFFERSON ST
1808479003

	Public Owned Vacant Lots
	Buildings
	Edge of Road
	Parcels



1102 W
HOWETT ST
1808458007

1045 W Lincoln Ave

Public Owned Vacant Lots





1103 W
LINCOLN AVE
1808458013

CHARLTON

1045 W
LINCOLN AVE
1808462036

1039 W
LINCOLN AVE
1808462034

LINCOLN

-  Public Owned Vacant Lots
-  Buildings
-  Edge of Road
-  Parcels



0 60 Feet

1020 W
HOWETT ST
1808462010

1021 W Lincoln Ave

Public Owned Vacant Lots

425 SW
NEW ST
1808462026

1027 W
LINCOLN AVE
1808462024

1021 W
LINCOLN AVE
1808462025

1029 W
LINCOLN AVE
1808462023

NEW



LINCOLN



	Public Owned Vacant Lots
	Buildings
	Edge of Road
	Parcels

HOWETT

1024 W Howett St

Public Owned Vacant Lots

1030 W
HOWETT ST
1808462006

1028 W HOWETT
ST 1808462007

1026 W HOWETT
ST 1808462008

1024 W
HOWETT ST
1808462009

1020 W HOWETT
ST 1808462010

1018 W HOWETT
ST 1808462011

1027 W
LINCOLN AVE
1808462024



- Public Owned Vacant Lots
- Buildings
- Edge of Road
- Parcels

HOWETT

1034 W Howett St

Public Owned Vacant Lots

1040 W HOWETT
ST 1808462001

1038 W HOWETT
ST 1808462002

1036 W HOWETT
ST 1808462003





1034 W
HOWETT ST
1808462004

1032 W
HOWETT ST
1808462005

1030 W HOWETT
ST 1808462006

1035 W
LINCOLN AVE
1808462035



-  Public Owned Vacant Lots
-  Buildings
-  Edge of Road
-  Parcels

1038 W Howett St Public Owned Vacant Lots

HOWETT

CHARLTON

1040 W
HOWETT ST
1808462001

1038 W
HOWETT ST
1808462002

1036 W HOWETT
ST 1808462003

1034 W HOWETT
ST 1808462004

1045 W
LINCOLN AVE
1808462036

1039 W
LINCOLN AVE
1808462034



0 60 Feet

- Public Owned Vacant Lots
- Buildings
- Edge of Road
- Parcels

506 S CHARLTON
ST 1808461004

1029 W Howett St

Public Owned Vacant Lots

1025 W
HOWETT ST
1808461017

1033 W HOWETT
ST 1808461013

1031 W HOWETT
ST 1808461014

1029 W HOWETT
ST 1808461015

1027 W
HOWETT ST
1808461016

1025 W
HOWETT ST
1808461017



HOWETT



	Public Owned Vacant Lots
	Buildings
	Edge of Road
	Parcels

506 N WEBSTER
ST 1808457003

1111 W Howett St

Public Owned Vacant Lots

1106 W
MILLMAN ST
1808457006

1115 W HOWETT
ST 1808457009

1113 W HOWETT
ST 1808457010

1111 W
HOWETT ST
1808457011





1109 W
HOWETT ST
1808457012

1107 W
HOWETT ST
1808457013



0 50 Feet

HOWETT

	Public Owned Vacant Lots
	Buildings
	Edge of Road
	Parcels

1203 W
MILLMAN ST
1808453005

1205 W Howett St

Public Owned Vacant Lots

507 S
WEBSTER ST
1808453009

1211 W HOWETT
ST 1808453015

1207 W HOWETT
ST 1808453016





1205 W
HOWETT ST
1808453017

1203 W HOWETT
ST 1808453018

1201 W HOWETT
ST 1808453019



0 50 Feet

	Public Owned Vacant Lots
	Buildings
	Edge of Road
	Parcels

HOWETT

1218 W
MILLMAN ST
1808453001

1215 W Howett St Public Owned Vacant Lots

1208 W
MILLMAN ST
1808453005

1223 W
HOWETT ST
1808453010

1219 W HOWETT
ST 1808453011

1217 W HOWETT
ST 1808453012

1215 W
HOWETT ST
1808453013

1213 W
HOWETT ST
1808453014

1211 W
HOWETT ST
1808453015



0 60 Feet

HOWETT

- Public Owned Vacant Lots
- Buildings
- Edge of Road
- Parcels

507 S Webster St Public Owned Vacant Lots

1200 W
MILLMAN ST
1808453008

1204 W
MILLMAN ST
1808453007

507 S WEBSTER
ST 1808453009

WEBSTER





1205 W
HOWETT ST
1808453017

1203 W
HOWETT ST
1808453018

1201 W
HOWETT ST
1808453019



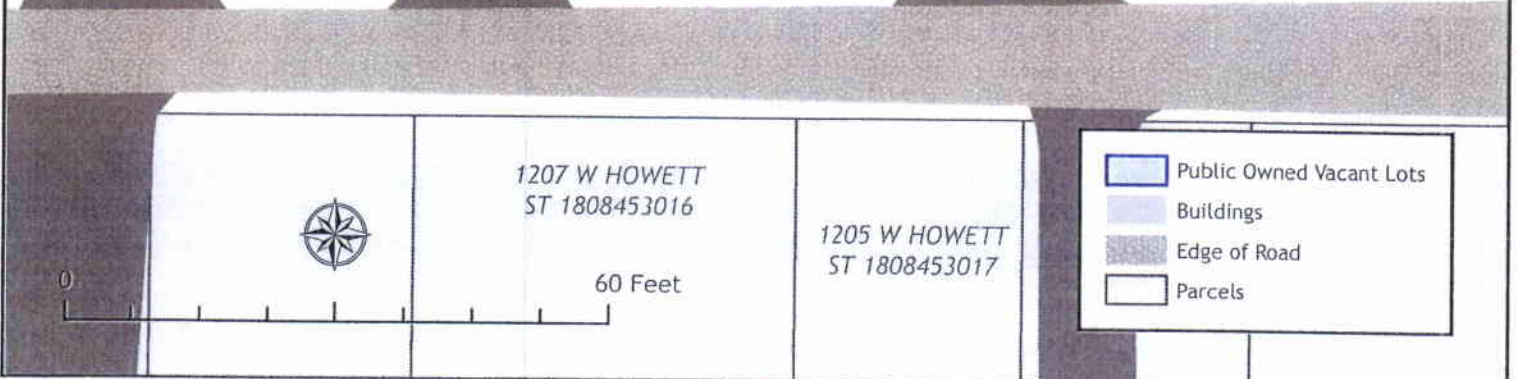
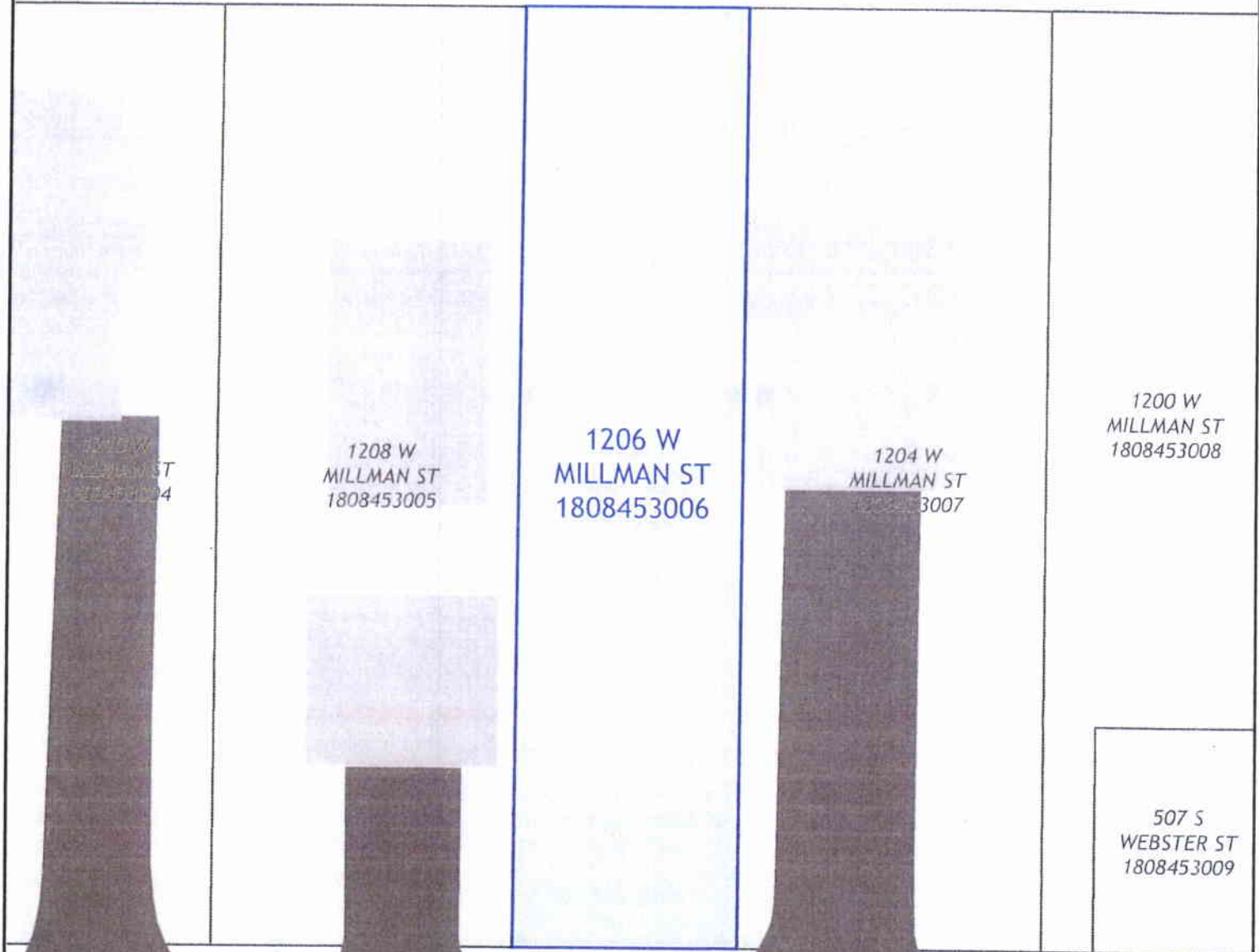
0 50 Feet

	Public Owned Vacant Lots
	Buildings
	Edge of Road
	Parcels

1206 W Millman St

Public Owned Vacant Lots

MILLMAN



1308 W
HOWETT ST
1808387006

1305 W Lincoln Ave

Public Owned Vacant Lots

1300 W
HOWETT ST
1808387010

1311 W
LINCOLN AVE
1808387014

1309 W
LINCOLN AVE
1808387015

1305 W
LINCOLN AVE
1808387016

1301 W
LINCOLN AVE
1808387017

0 50 Feet




LINCOLN

- Public Owned Vacant Lots
- Buildings
- Edge of Road
- Parcels

1302 W Howett St

Public Owned Vacant Lots

HOWETT



1305 W LINCOLN AVE
1808387016

1301 W LINCOLN AVE
1808387017



	Public Owned Vacant Lots
	Buildings
	Edge of Road
	Parcels

1306 W Howett St

Public Owned Vacant Lots

HOWETT

1310 W HOWETT
ST 1808387005

1308 W
HOWETT ST
1808387006

1306 W
HOWETT ST
1808387007

1304 W HOWETT
ST 1808387008

1302 W HOWETT
ST 1808387009

1309 W
LINCOLN AVE
1808387015

0

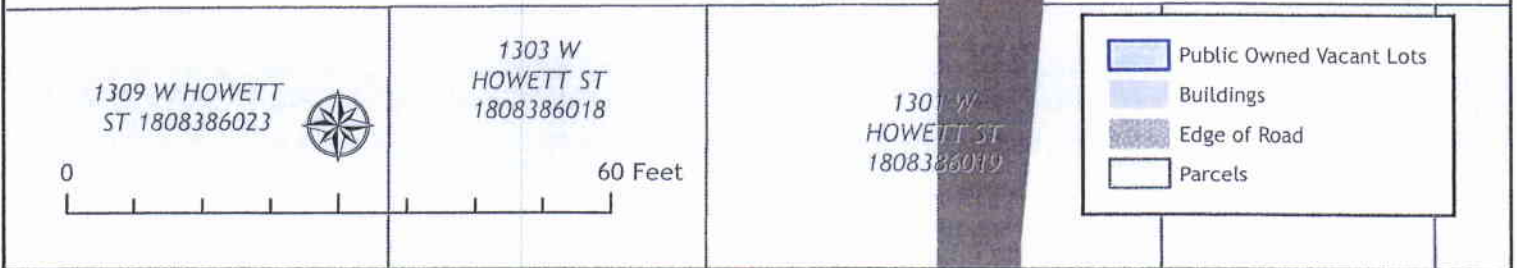
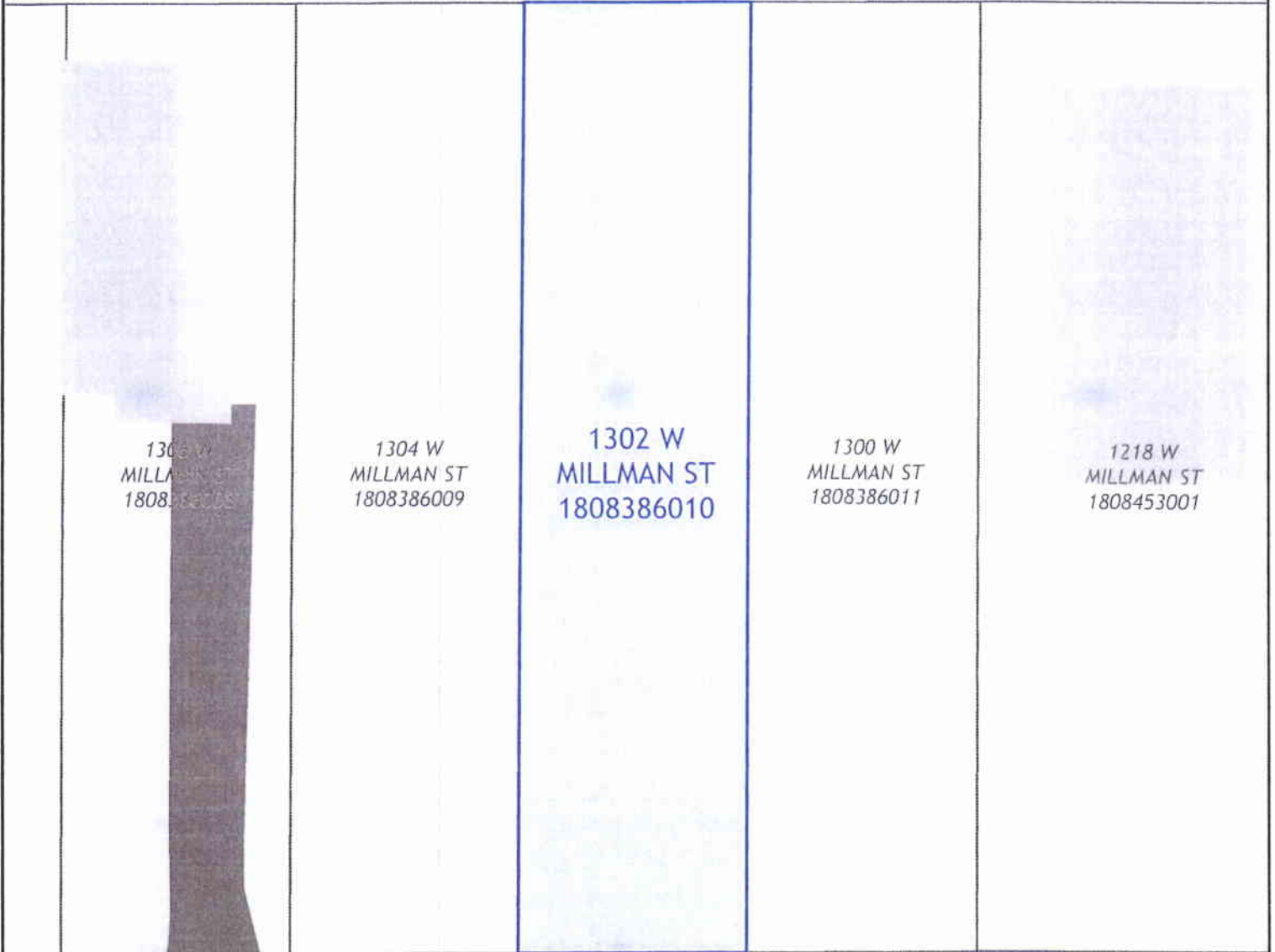
50 Feet

-  Public Owned Vacant Lots
-  Buildings
-  Edge of Road
-  Parcels


MILLMAN

1302 W Millman St

Public Owned Vacant Lots



	Public Owned Vacant Lots
	Buildings
	Edge of Road
	Parcels



1406 W
MILLMAN ST
1808382016

1403 W Howett St

Public Owned Vacant Lots

1407 W HOWETT
ST 1808382029

1405 W HOWETT
ST 1808382030

1403 W
HOWETT ST
1808382031

LOUISIA

0 60 Feet



HOWETT

- Public Owned Vacant Lots
- Buildings
- Edge of Road
- Parcels

1402 W Millman St Public Owned Vacant Lots

MILLMAN

1406 W
MILLMAN ST
1808382016

1404 W
MILLMAN ST
1808382017





1402 W
MILLMAN ST
1808382018

LOUISA

1403 W HOWETT
ST 1808382031



0 60 Feet

	Public Owned Vacant Lots
	Buildings
	Edge of Road
	Parcels

1406 W Millman St

Public Owned Vacant Lots

MILLMAN

1408 W
MILLMAN ST
1808382015

1406 W
MILLMAN ST
1808382016

1404 W
MILLMAN ST
1808382017

1402 W
MILLMAN ST
1808382018

1405 W
HOWETT ST
1808382030



	Public Owned Vacant Lots
	Buildings
	Edge of Road
	Parcels

1604 W
MILLMAN ST
1808356015

1601 W Howett St

Public Owned Vacant Lots

1605 W HOWETT
ST 1808356031

1603 W HOWETT
ST 1808356032

1601 W HOWETT
ST 1808356033





WARREN

1543 W HOWETT
ST 1808378011

0 50 Feet



HOWETT

-  Public Owned Vacant Lots
-  Buildings
-  Edge of Road
-  Parcels

507 S Warren St Public Owned Vacant Lots

1606 W
MILLMAN ST
1808356014

501 S WARREN
ST 1808356016

1604 W
MILLMAN ST
1808356015

507 S
WARREN ST
1808356017

WARREN

1605 W HOWETT
ST 1808356031

1603 W HOWETT
ST 1808356032

1601 W HOWETT
ST 1808356033

0 50 Feet



	Public Owned Vacant Lots
	Buildings
	Edge of Road
	Parcels

1704 W Millman St Public Owned Vacant Lots

MILLMAN

1710 W
MILLMAN ST
1808356004

1706 W
MILLMAN ST
1808356005





1704 W
MILLMAN ST
1808356006

1700 W
MILLMAN ST
1808356035

0



60 Feet

-  Public Owned Vacant Lots
-  Buildings
-  Edge of Road
-  Parcels

1810 W Howett St Public Owned Vacant Lots

600 S WESTERN
AVE 1808354018

1814 W
HOWETT ST
1808354006

1810 W
HOWETT ST
1808354007

1808 W
HOWETT ST
1808354008





1806 W HOWETT
ST 1808354009

612 S
WESTERN AVE
1808354022

612 S WESTERN
AVE 1808354024



0 60 Feet

-  Public Owned Vacant Lots
-  Buildings
-  Edge of Road
-  Parcels

1826 W Millman St

Public Owned Vacant Lots

MILLMAN

1830 W
MILLMAN ST
1808353002

1828 W
MILLMAN ST
1808353003

1826 W
MILLMAN ST
1808353004





1824 W
MILLMAN ST
1808353005

1820 W
MILLMAN ST
1808353006

0 50 Feet



1825 W
HOWETT ST
1808353019

-  Public Owned Vacant Lots
-  Buildings
-  Edge of Road
-  Parcels



1518 S
KNEER AVE
1818305001

1526 S
KNEER AVE
1818305002





1529 S Idaho St

Public Owned Vacant Lots

1529 S
IDAHO ST
1818305011

1529 S
IDAHO ST
1818305011

1533 S
IDAHO ST
1818305012

-  Public Owned Vacant Lots
-  Buildings
-  Edge of Road
-  Parcels



2723 W Latrobe St Public Owned Vacant Lots

2718 W
STARR ST
1818326013

2801 W
LATROBE ST
1818326024

2725 W
LATROBE ST
1818326025

2723 W
LATROBE ST
1818326044

2721 W
LATROBE ST
1818326027

2719 W LATROBE
ST 1818326028

LATROBE



	Public Owned Vacant Lots
	Buildings
	Edge of Road
	Parcels

2808 W
LATROBE ST
1818327006

2801 W Humboldt St

Public Owned Vacant Lots

2805 W
HUMBOLDT ST
1818327021

2803 W
HUMBOLDT ST
1818327022

2801 W
HUMBOLDT ST
1818327023

2723 W
HUMBOLDT ST
1818327024

2719 W
HUMBOLDT ST
1818327025

-  Public Owned Vacant Lots
-  Buildings
-  Edge of Road
-  Parcels

HUMBOLDT



0  60 Feet

2816 W Fremont St

Public Owned Vacant Lots





2820 W
FREMONT ST
1818329032

2816 W
FREMONT ST
1818329003

2810 W
FREMONT ST
1818329004

2815 W
HAYES ST
1818329019



-  Public Owned Vacant Lots
-  Buildings
-  Edge of Road
-  Parcels

2604 W Latrobe St

Public Owned Vacant Lots

LATROBE

2610 W
LATROBE ST
1818331027

2604 W
LATROBE ST
1818331007





2516 W
LATROBE ST
1818331008

2605 W
HUMBOLDT ST
1818331019

2603 W
HUMBOLDT ST
1818331020

0 60 Feet



-  Public Owned Vacant Lots
-  Buildings
-  Edge of Road
-  Parcels

HUMBOLDT

2606 W Humboldt St

Public Owned Vacant Lots

2610 W
HUMBOLDT ST
1818332004

2606 W
HUMBOLDT ST
1818332005

2602 W
HUMBOLDT ST
1818332006

2611 W
FREMONT ST
1818332015



2607 W
FREMONT ST
1818332016
60 Feet

- Public Owned Vacant Lots
- Buildings
- Edge of Road
- Parcels

FREMONT

2612 W Fremont St

Public Owned Vacant Lots



2616 W
FREMONT ST
1818333002

2612 W
FREMONT ST
1818333003

2608 W
FREMONT ST
1818333004



60 Feet
2611 W
HAYES ST
1818333015

-  Public Owned Vacant Lots
-  Buildings
-  Edge of Road
-  Parcels

1712 S Laramie St

Public Owned Vacant Lots

1715 S
LARAMIE ST
1713477027

1710 S
LARAMIE ST
1818351004

LARAMIE

1712 S
LARAMIE
1818351005

1801 S
LARAMIE ST
1713477035




1818351006

1707 S
KNEER AVE
1818351008

1711 S
KNEER AVE
1818351009

1713 S
KNEER AVE
1818351010

3025 W
GRINNELL ST
1818351011

	Public Owned Vacant Lots
	Buildings
	Edge of Road
	Parcels



GRINNELL

1713 S Idaho St

Public Owned Vacant Lots

Public Owned Vacant Lots

- Public Owned Vacant Lots
- Buildings
- Edge of Road
- Parcels

1711 S
IDAHO ST
1818352010

1713 S
IDAHO ST
1818352011

1715 S
IDAHO ST
1818352012



40 Feet

0

1706 S
KNEER AVE
1818352003

1710 S
KNEER AVE
1818352004

1712 S
KNEER AVE
1818352005

1716 S
KNEER AVE
1818352006

1820 S Laramie St

Public Owned Vacant Lots

1819 S
KNEER AVE
1818354014

1818354015





1823 S
KNEER AVE
1818354016

1818354017

1820 S
LARAMIE ST
1818354007

1826 S
LARAMIE ST
1818354008

LARAMIE

	Public Owned Vacant Lots
	Buildings
	Edge of Road
	Parcels



40 Feet

0



3039 W Krause Ave

Public Owned Vacant Lots

1825 S
KNEER AVE
1818354018

1830 S
LARAMIE ST
1818354009

1831 S
KNEER AVE
1818354019

LARAMIE

W KRAUSE
AVE
1818354020

3039 W
KRAUSE AVE
1818354021

3035 W
KRAUSE AVE
1818354022

3029 W
KRAUSE AVE
1818354023

KRAUSE

	Public Owned Vacant Lots
	Buildings
	Edge of Road
	Parcels

0 60 Feet



1800 S Kneer Ave

Public Owned Vacant Lots

GRINNELL

1800 S
KNEER AVE
1818355001

1802 S
KNEER AVE
1818355002

1806 S
KNEER AVE
1818355003



- Public Owned Vacant Lots
- Buildings
- Edge of Road
- Parcels

KNEER

1715 S
IDAHO ST
1818355012

1801 S
IDAHO ST
1818355013

1805 S
IDAHO ST
1818355014

1807 S
IDAHO ST
1818355015

2906 W Grinnell St Public Owned Vacant Lots

2915 W
GRINNELL ST
1818353009

2903 W
GRINNELL ST
1818353012

GRINNELL

2908 W
GRINNELL ST
1818353002

2916 W
GRINNELL ST
1818356003

2906 W
GRINNELL ST
1818356004

2904 W
GRINNELL ST
1818356005

2900 W
GRINNELL ST
1818356006

2915 W
AUGUSTANA AVE
1818356009





2911 W
AUGUSTANA AVE
1818356010

2907 W
AUGUSTANA AVE
1818353014

2901 W
AUGUSTANA AVE
1818356012



0 80 Feet

-  Public Owned Vacant Lots
-  Buildings
-  Edge of Road
-  Parcels

2716 W Hayes St

Public Owned Vacant Lots

HAYES


2720 W
HAYES ST
1818376011

2716 W
HAYES ST
1818376012

2710 W
HAYES ST
1818376013

2719 W
ARLINGTON AVE
1818376027

2713 W
ARLINGTON AVE
1818376028

-  Public Owned Vacant Lots
-  Buildings
-  Edge of Road
-  Parcels



0

60 Feet



2713 W Arlington Ave

Public Owned Vacant Lots

2720 W
HAYES ST
1818376011

2716 W
HAYES ST
1818376012

2710 W
HAYES ST
1818376013

2706 W
HAYES ST
1818376014

2719 W
ARLINGTON AVE
1818376027

2713 W
ARLINGTON AVE
1818376028

2707 W
ARLINGTON AVE
1818376032




W ARLINGTON
AVE
1818376033

ARLINGTON

2714 W
ARLINGTON AVE
1818377012

0 80 Feet







-  Public Owned Vacant Lots
-  Buildings
-  Edge of Road
-  Parcels

1700 S Ligonier St

Public Owned Vacant Lots

ARLINGTON

LIGONIER

	Public Owned Vacant Lots
	Buildings
	Edge of Road
	Parcels

1619 S
CHARLES ST
1818378019

1701 S
CHARLES ST
1818378020

1705 S
CHARLES ST
1818378021

1709 S
CHARLES ST
1818378022

1620 S
LIGONIER ST
1818378007

1700 S
LIGONIER
1818378008

1706 S
LIGONIER ST
1818378026



60 Feet

0

1610 S
LIGONIER ST
1818378004

1614 S
LIGONIER ST
1818378005

1618 S
LIGONIER ST
1818378006





1619 S Charles St

Public Owned Vacant Lots

1619 S
CHARLES ST
1818378019

1619 S
CHARLES ST
1818378019

1701 S
CHARLES ST
1818378020

	Public Owned Vacant Lots
	Buildings
	Edge of Road
	Parcels



1608 S Charles St

Public Owned Vacant Lots

1602 S
CHARLES ST
1818379002

1608 S
CHARLES ST
1818379003

1818379004

1601 S
GRISWOLD ST
1818379013

1605 S
GRISWOLD ST
1818379014

1609 S
GRISWOLD ST
1818379015

1617 S
GRISWOLD ST
1818379016

CHARLES

- Public Owned Vacant Lots
- Buildings
- Edge of Road
- Parcels



1619 S Griswold St

Public Owned Vacant Lots

1617 S
GRISWOLD ST
1818379016





1619 S
GRISWOLD ST
1818379017

1701 S
GRISWOLD ST
1818379018

GRISWOLD

1818379004

1818379005

	Public Owned Vacant Lots
	Buildings
	Edge of Road
	Parcels



0 50 Feet

1705 S Griswold St

Public-Owned-Vacant-Lots

1701 S
GRISWOLD ST
1818379018

1703 S
GRISWOLD ST
1818379019

1705 S
GRISWOLD ST
1818379020

1707 S
GRISWOLD ST
1818379021

1709 S
GRISWOLD ST
1818379022

1700 S
CHARLES ST
1818379006

S CHARLES
ST 1818379025

1704 S
CHARLES ST
1818379026

1708 S
CHARLES ST
1818379008

1818379009

GRISWOLD

Public Owned Vacant Lots

- Public Owned Vacant Lots
- Buildings
- Edge of Road
- Parcels



3006 W Seibold St

Public Owned Vacant Lots

SEIBOLD

3010 W
SEIBOLD ST
1819102009





3006 W
SEIBOLD ST
1819102010

3000 W
SEIBOLD ST
1819102011

3011 W
MEIDROTH ST
1819102022



3005 W
MEIDROTH ST
1819102023
60 Feet

-  Public Owned Vacant Lots
-  Buildings
-  Edge of Road
-  Parcels



3010 W
SEIBOLD ST
1819102009

3006 W
SEIBOLD ST
1819102010

3003 W Meidroth St

Public-Owned-Vacant-Lots

3005 W
MEIDROTH ST
1819102023





3003 W
MEIDROTH ST
1819102024

IDAHO



0 50 Feet

MEIDROTH

-  Public Owned Vacant Lots
-  Buildings
-  Edge of Road
-  Parcels

3012 W
MEIDROTH ST
1819103008

3009 W Trewyn Ave

Public Owned Vacant Lots

3002 W
MEIDROTH ST
1819103012

W TREWYN AVE
1819103032

3011 W
TREWYN AVE
1819103033

3009 W
TREWYN AVE
1819103025

3007 W
TREWYN AVE
1819103026

3005 W
TREWYN AVE
1819103027

TREWYN



	Public Owned Vacant Lots
	Buildings
	Edge of Road
	Parcels